

**This electronic collection of documents is provided
for the convenience of the user
and is Not a Certified Document –**

**The documents contained herein were originally issued
and sealed by the individuals whose names and license
numbers appear on each page, on the dates appearing
with their signature on that page.**

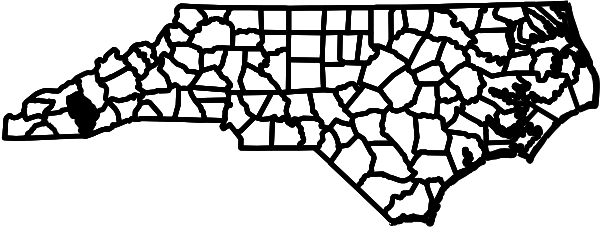
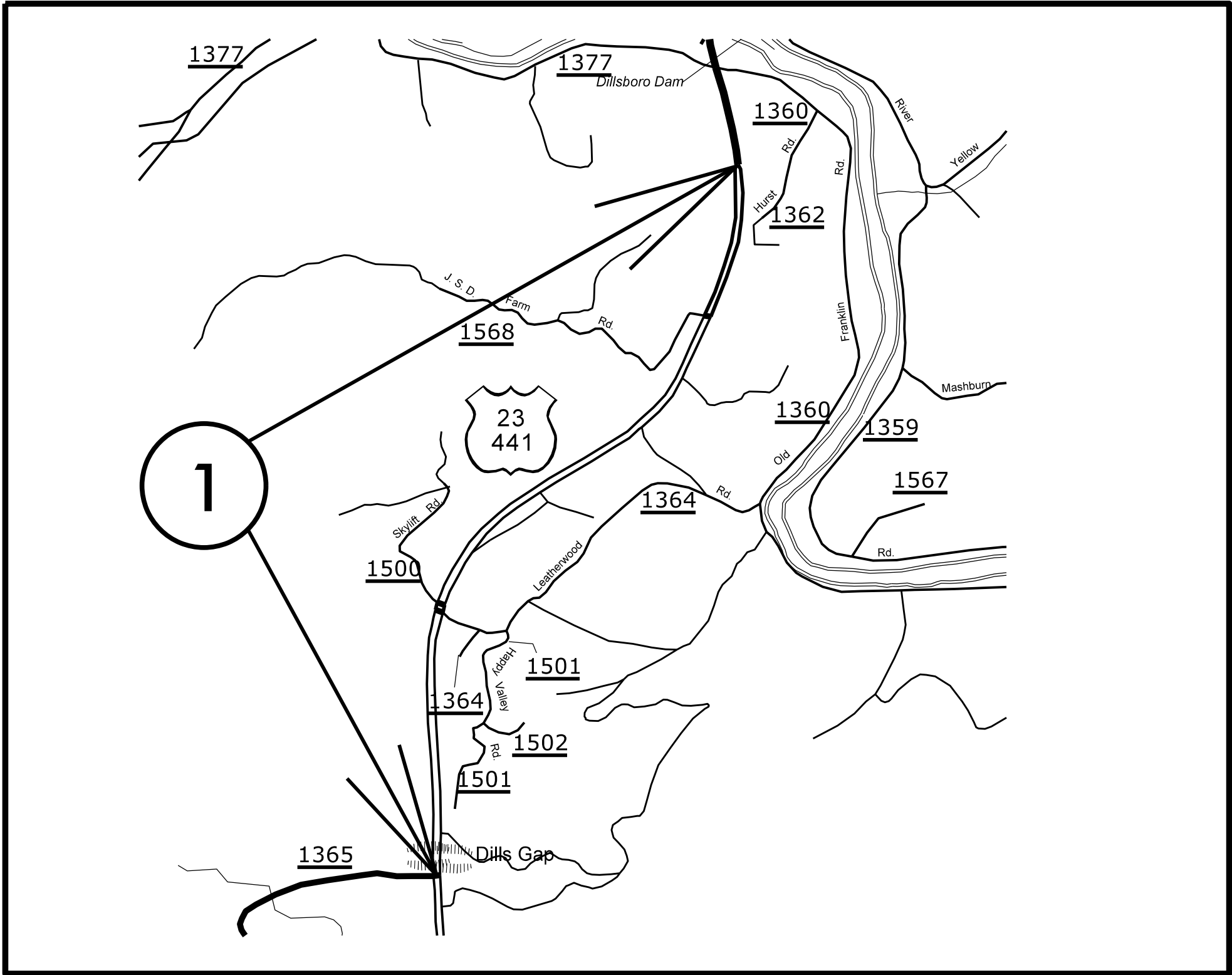
**This file or an individual page
shall not be considered a certified document.**

JACKSON COUNTY

PROJECT REFERENCE NO.		SHEET NO.
2017CPT.17.09.10502.2		1
STATE PROJECT	F.A. PROJECT NO.	DESCRIPTION
		DN00544

TIP PROJECT: N/A

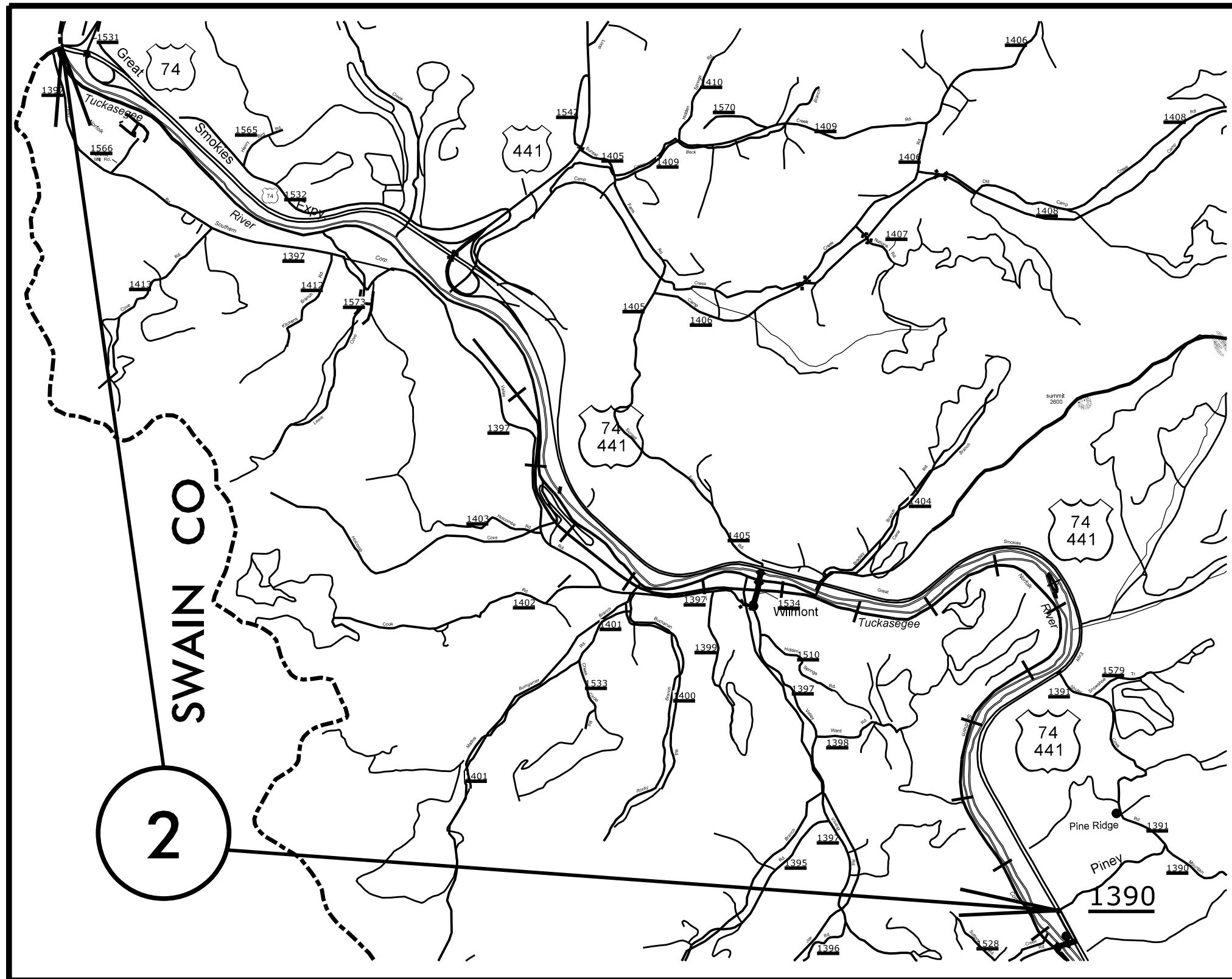
CONTRACT: DN00544



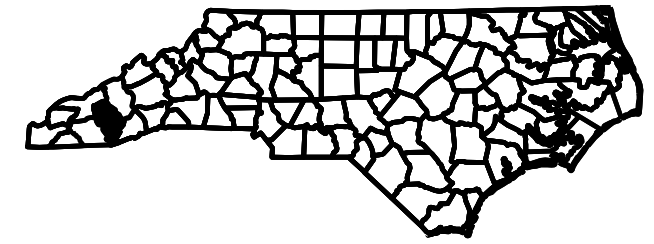
CONTRACT: DN00544 TIP PROJECT: NA

JACKSON COUNTY

PROJECT REFERENCE NO.		SHEET NO.
2017CPT.17.09.10502.2		2
STATE PROJECT	F.A. PROJECT NO.	DESCRIPTION
		DN00544



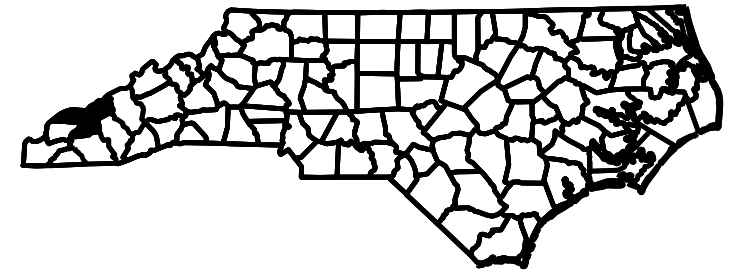
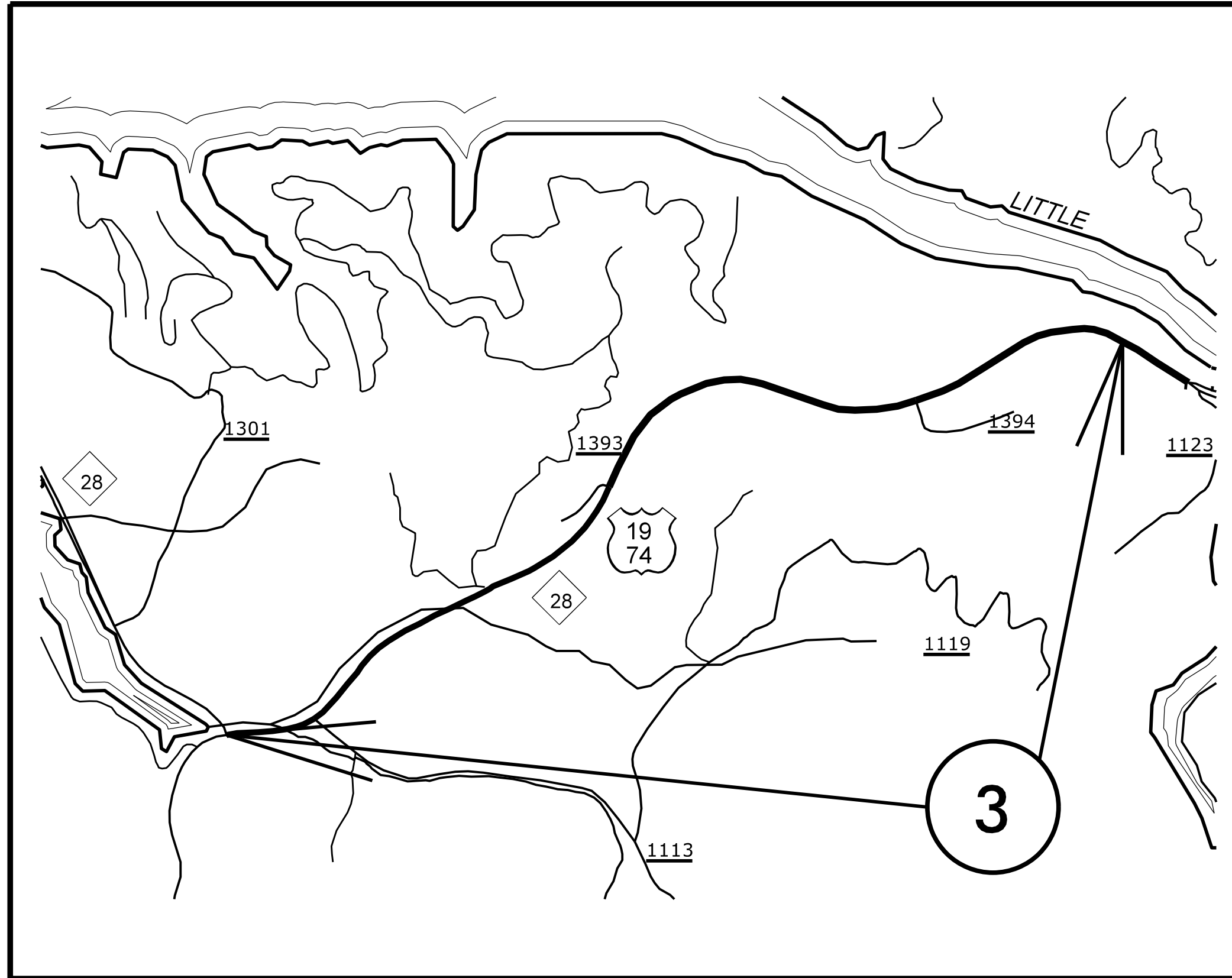
2



CONTRACT: DN00544 TIP PROJECT: N/A

SWAIN COUNTY

PROJECT REFERENCE NO.		SHEET NO.
2017CPT.14.09.10872.1		3
STATE PROJECT	F.A. PROJECT NO.	DESCRIPTION
		DN00544



PROJECT NO.	SHEET NO.	TOTAL NO.
2017CPT.14.09.10502.2		
2017CPT.14.09.10872.1		

SUMMARY OF QUANTITIES

PROJECT NO	COUNTY	MAP NO	ROUTE	DESCRIPTION	TYP NO	LANES	LANE TYPE	FINAL SURFACE TESTING REQUIRED	WARM MIX ASPHALT REQUIRED	LENGTH MI	WIDTH FT	SEAL EXISTING PAVEMENT CRACKS LB
2017CPT.14.09.10502.2	Jackson	1	US441 NORTH AND SOUTH	FROM BEGINNING OF DIVIDED HWY TO SR1365	1	4	MD	NO	NO	5.137	64	25,660
TOTAL FOR MAP NO. 1										5.137		25,660
2017CPT.14.09.10502.2	Jackson	2	US74 EAST AND WEST	FROM SWAIN CL TO SR1390		4	MD	NO	NO	6.39	56	25,560
TOTAL FOR MAP NO. 2										6.39		25,560
TOTAL FOR PROJ NO. 2017CPT.14.09.10502.2										11.527		51,220
2017CPT.14.09.10872.1	Swain	3	US74 EAST AND WEST	FRON .02 MILES WEST OF SR1123 TO END OF MULTI LANE AND NC28 INTERSECTION	1	2	MU	NO	NO	3.35	56	13,400
TOTAL FOR MAP NO. 3										3.35		13,400
TOTAL FOR PROJ NO. 2017CPT.14.09.10872.1										3.35		13,400
GRAND TOTAL										14.877		64,620

PROJECT NO.	SHEET NO.	TOTAL NO.
2017CPT.14.09.10502.2		
2017CPT.14.09.10872.1		

PORTABLE WORK ZONE SIGNS & TEMP TRAFFIC CONTROL QUANTITIES

PROJECT NO	COUNTY	MAP NO	ROUTE	DESCRIPTION	TYP NO	LANES	LANE TYPE	LENGTH	WIDTH	4405000000-E	4457000000-N	
										PORTABLE WORK ZONE SIGN SF	TEMPORARY TRAFFIC CONTROL LS	
2017CPT.14.09.10502.2	Jackson	1	US441 NORTH AND SOUTH	FROM BEGINNING OF DIVIDED HWY TOSR1365	1	4	MD	5.137	64	288	1.00	
TOTAL FOR MAP NO. 1										288	1	
2017CPT.14.09.10502.2	Jackson	2	US74 EAST AND WEST	FROM SWAIN CL TO SR1390		4	MD	6.39	56			
TOTAL FOR MAP NO. 2										6.39		
TOTAL FOR PROJ NO. 2017CPT.14.09.10502.2										11.527	288	1
2017CPT.14.09.10872.1	Swain	3	US74 EAST AND WEST	FROM .02 MILES WEST OF SR1123 TO END OF MILTI LANE AND NC28 INTERSECTION	1	2	MU	3.35	56			
TOTAL FOR MAP NO. 3										3.35		
TOTAL FOR PROJ NO. 2017CPT.14.09.10872.1										3.35		
GRAND TOTAL										14.877	288	1