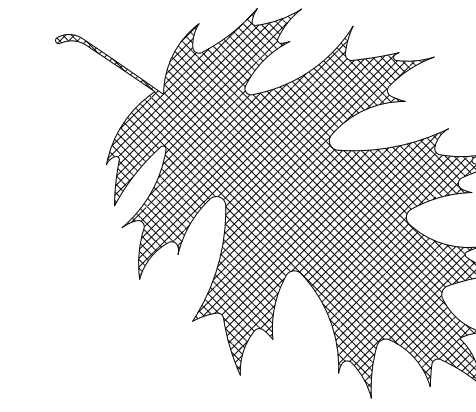
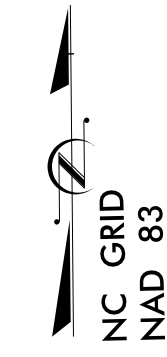


\$\$\$\$SYTIME\$\$\$
 \$\$\$\$SDGN\$\$\$\$\$
 \$\$\$\$USERNAMES\$\$\$




A map of North Carolina with all county names labeled. A black dot is placed in Wayne County, indicating the project location. The map also shows the state's borders with Virginia, South Carolina, and Georgia, and the Atlantic Ocean to the east.
































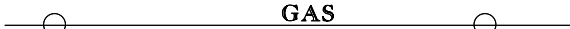


LOCATION: US 17 IN BRIDGETON NC

TYPE OF WORK: LANDSCAPE ENHANCEMENT PLANTING

DES	SEC	QTY	UNIT	KEY	BOTANICAL NAME	COMMON NAME	SIZE	CALIPER	FURNISH	A.S.N.S.	REMARKS
L	1670	141	ea	HM	Hemerocallis 'Mary Todd'	Mary Todd Daylily			#1 cont.	12.2.3	2' o.c.
L	1670	6	ea	LC	Lagerstroemia indica 'Catawba'	Catawba Crape Myrtle	6-8'		B&B	2.2.3	As Shown
L	1670	7	ea	LN	Lagerstroemia indica 'Natchez'	Natchez Crape Myrtle	6-8'		B&B	2.2.3	As Shown
L	1670	136	ea	PA	Pennisetum alopecuroides 'Hameln'	Dwarf Fountain Grass			#1 cont.	12.4	2' o.c.
L	1670	71	ea	RD	Rosa x Radtko PP # 16202 'Double Knockout'	Red Double Knockout Rose	18-24"		#3 cont.	5.2	4' o.c.
L	1670	34	CY		Mulch for Planting						
L	1670	4	M/G		Water for Planting						
L	1670	0.15	Acre		Selective Area Clearing Clean -Up Mowing						
L	1670	145	CY		3" Topsoil Sod Area-Weed Free						
L	1670	1746	SY		Sod (Tifway 419 Bermuda)						
L	1670	1746	SY		Post emergence Herbicidal Treatment						



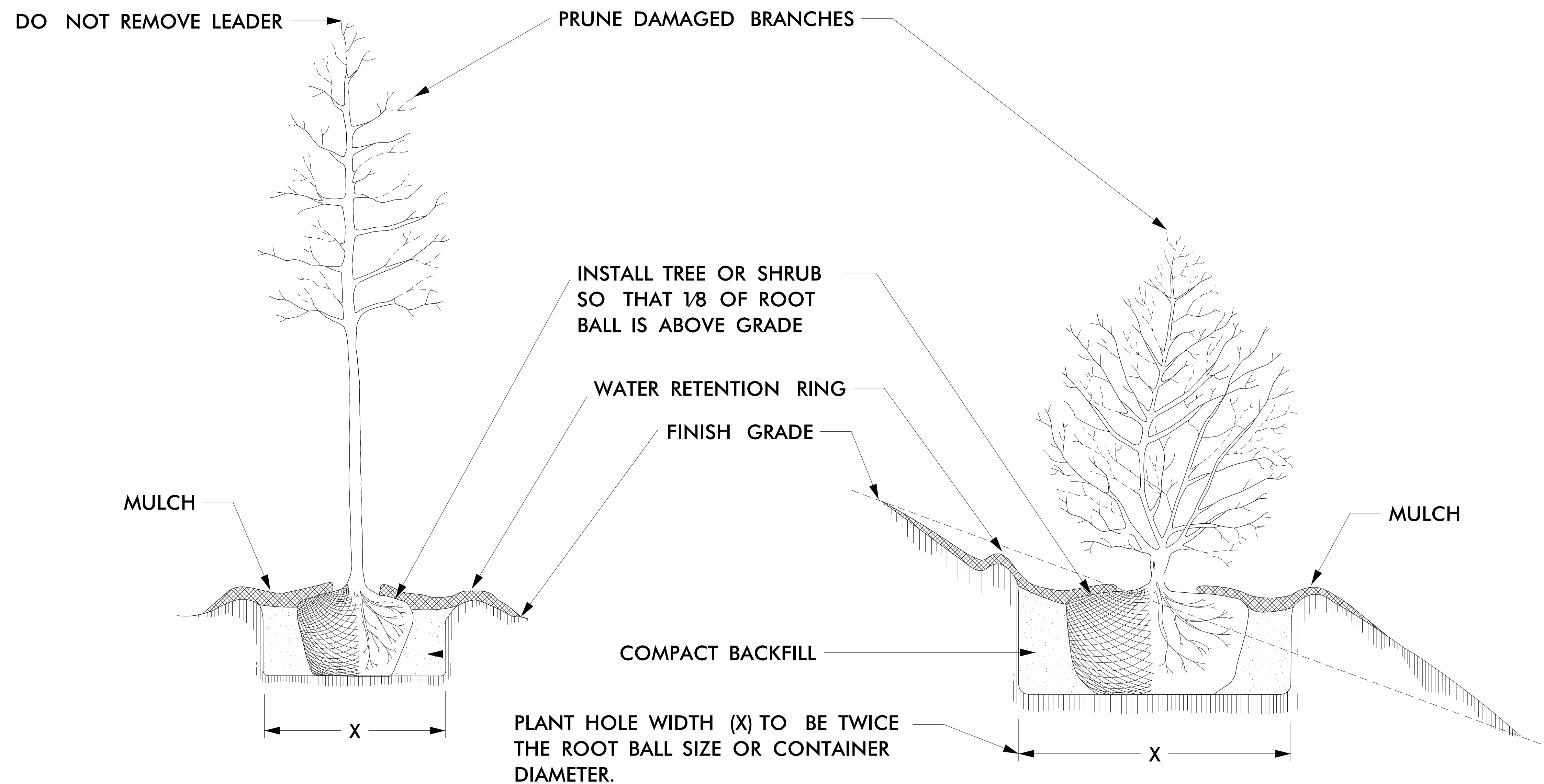
LOCATION:	US 17 in Bridgeton NC
TYPE of WORK:	Landscape Planting
COUNTY:	Craven County

	CONVENTIONAL SYMBOLS
County Line.....	-----
City or Town Line.....	-----
Exist. Right of Way Line Marker.....	-----  -----
Prop. Right of Way Line Marker (By Others).....	-----  -----
Prop Right of Way Line Marker (By Contract).....	-----  -----
Exist. Control of Access Line.....	-----  -----  -----
Prop. Control of Access Line.....	-----  -----
Property Line.....	-----  -----
Easement Line.....	-----  -----
Slope Stake Line.....	-----  -----
Exist. Fence.....	-----  -----
Prop. Woven Wire Fence.....	-----  -----
Prop. Chain Link Fence.....	-----  -----
Exist. Road.....	-----  -----
Prop. Road.....	-----  -----
Guardrail.....	-----  -----
Survey Line.....	-----  -----
Denotes Line Equality.....	-----  -----
Bridge.....	-----  -----
Culvert.....	-----  -----
Railroad.....	-----  -----
Woods.....	-----  -----
Exist. Telephone Pole.....	-----  -----
Prop. Telephone Pole.....	-----  -----
Tower Pole and Line.....	-----  -----
Exist. Power Pole.....	-----  -----
Prop. Power Pole.....	-----  -----
Sanitary Sewer Line.....	-----  -----
Water Line.....	-----  -----
Gas Line.....	-----  -----
Picnic Shelter.....	-----  -----
Regeneration.....	-----  -----
Reforestation.....	-----  -----

L 1.0 ... TITLE, DESCRIPTION, LOCATION
L 2.0 ... PLANTING DETAILS
L 3.0 - L- ... PLANS

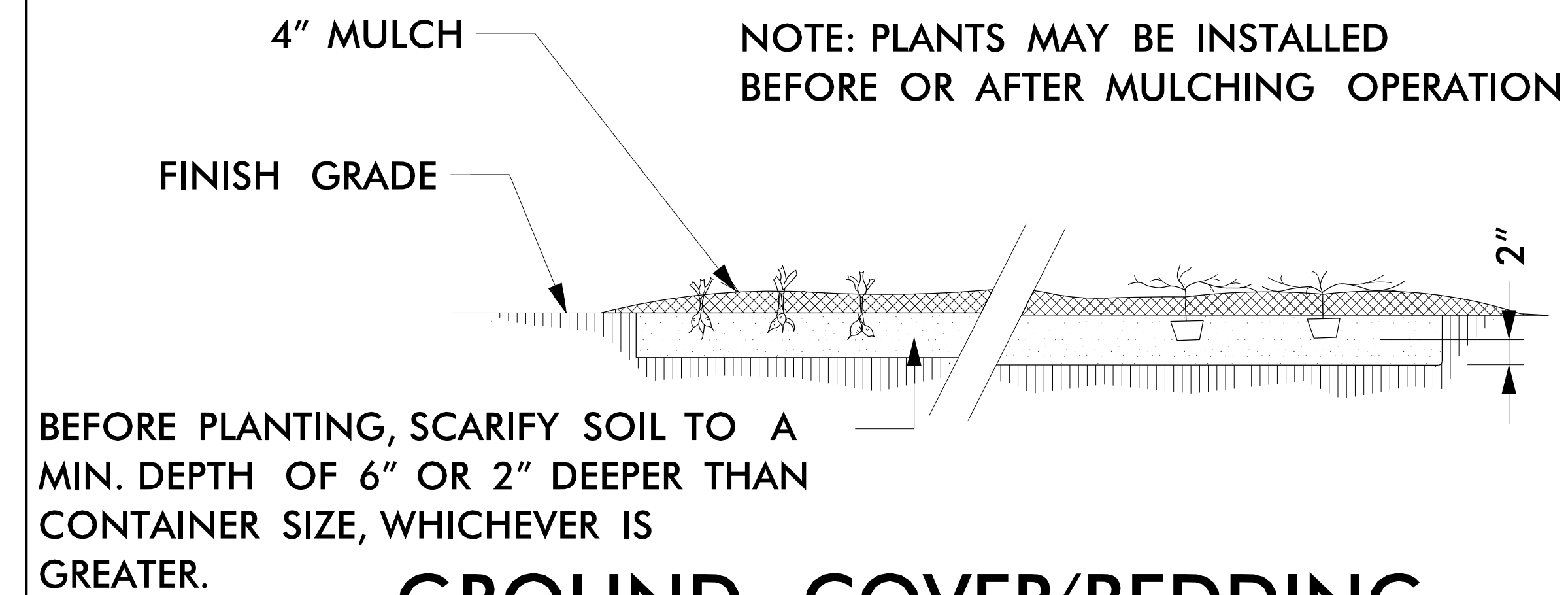
REVISIONS

2004 American Standard for Nursery Stock
2012 NCDOT STANDARD SPECIFICATIONS
PREPARED IN THE OFFICE OF:
NCDOT- ROADSIDE ENVIRONMENTAL UNIT
LANDSCAPE DESIGN & DEVELOPMENT SECTION
1557 MAIL SERVICE CENTER
RALEIGH NC 27699 919-707-2920

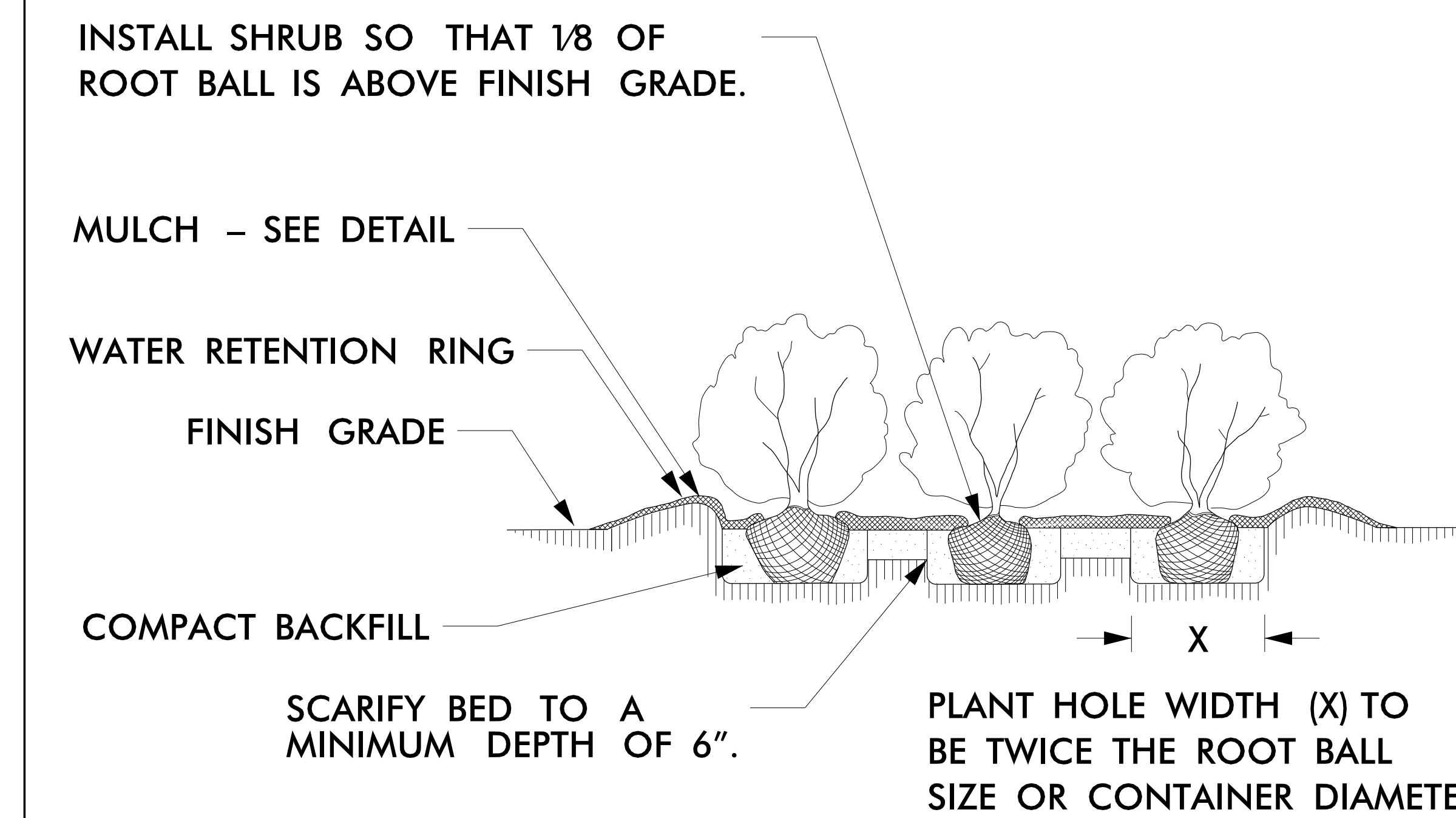


TREE OR SHRUB PLANTING DETAIL
(LEVEL GROUND)

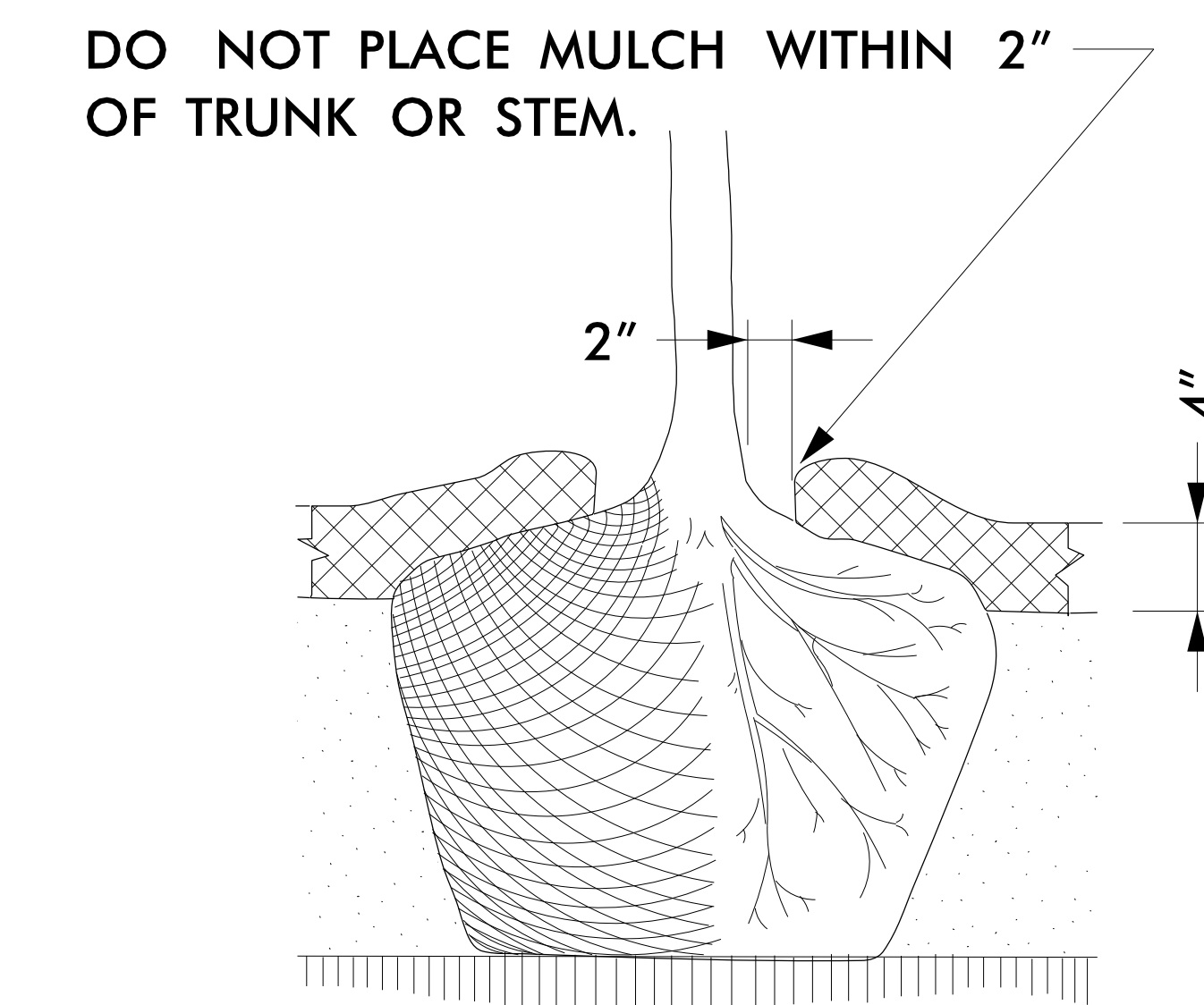
TREE OR SHRUB PLANTING DETAIL
(SLOPING GROUND)



GROUND COVER/BEDDING PLANT DETAIL



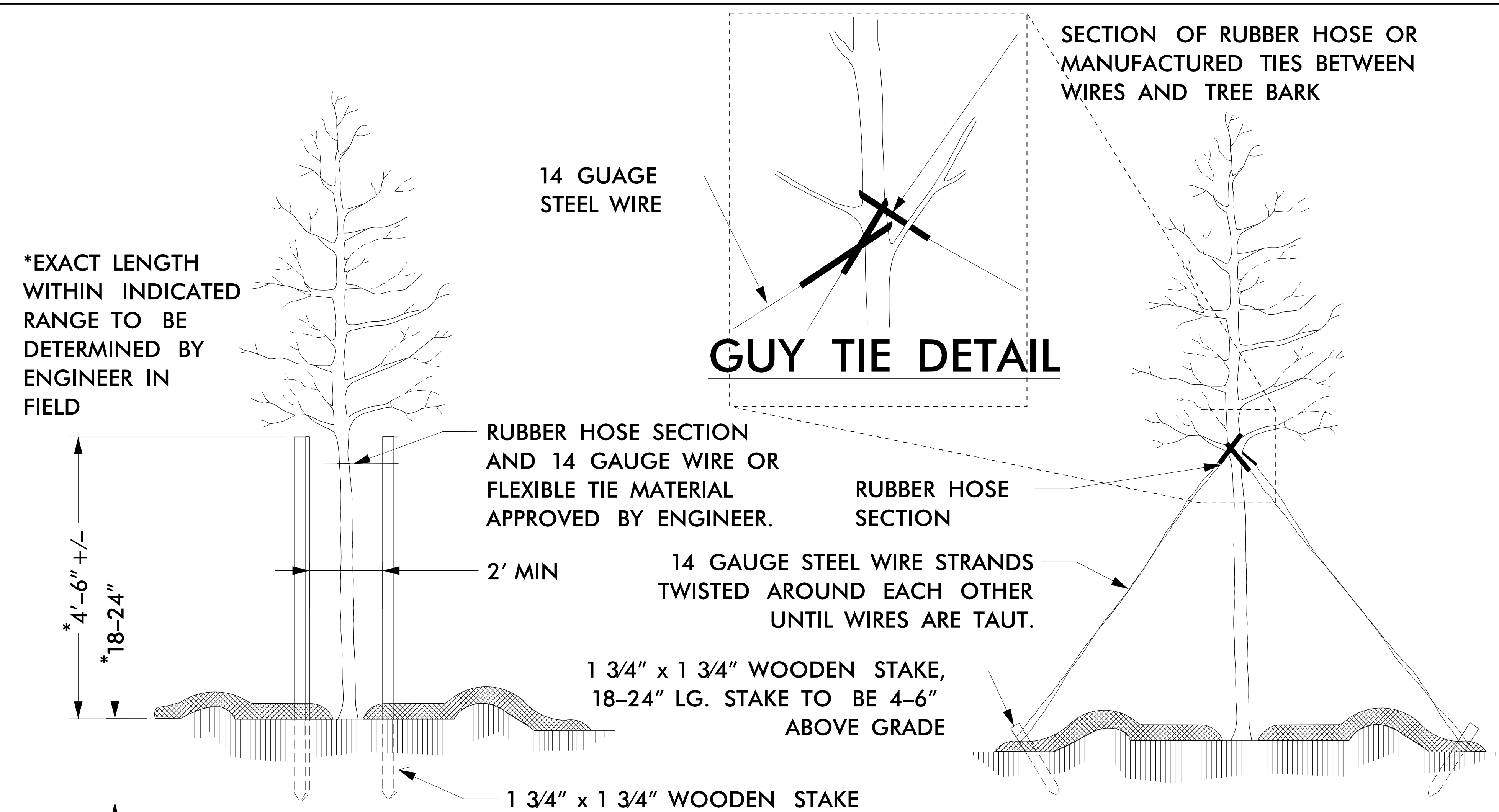
SHRUB BED PLANTING DETAIL



MULCH DETAIL

NOTES:

- SCHEDULE FOR PLANT HOLE SIZE: PLANT HOLE WIDTH (X) TO BE TWICE THE ROOT BALL SIZE OR CONTAINER DIAMETER.
- SEE STANDARD SPECIFICATIONS FOR PLANT BED FUMIGATION AND HERBICIDAL TREATMENT.
- APPLY FERTILIZER AT PLANTING TIME IN THE FORM OF A SLOW RELEASE PELLET OR TABLET. APPLY AT RATE RECOMMENDED BY MANUFACTURER. BOTH RATE AND FORMULATION MUST BE APPROVED BY FIELD ENGINEER PRIOR TO APPLICATION.
- REMOVE WIRE BASKET AND FOLD BURLAP BACK FROM TOP OF ROOT BALL BEFORE BACKFILLING IS COMPLETE.
- ALL PRUNING TO FOLLOW STANDARD ARBORICULTURAL PRACTICES AS SPECIFIED BY INTERNATIONAL SOCIETY OF ARBORICULTURE.
- DO NOT ATTEMPT TO STRAIGHTEN A TREE THAT HAS BEEN PLANTED AT AN ANGLE WITH THE USE OF STAKING OR GUYING. DIG TREE AND REPLANT TO UPRIGHT POSITION.



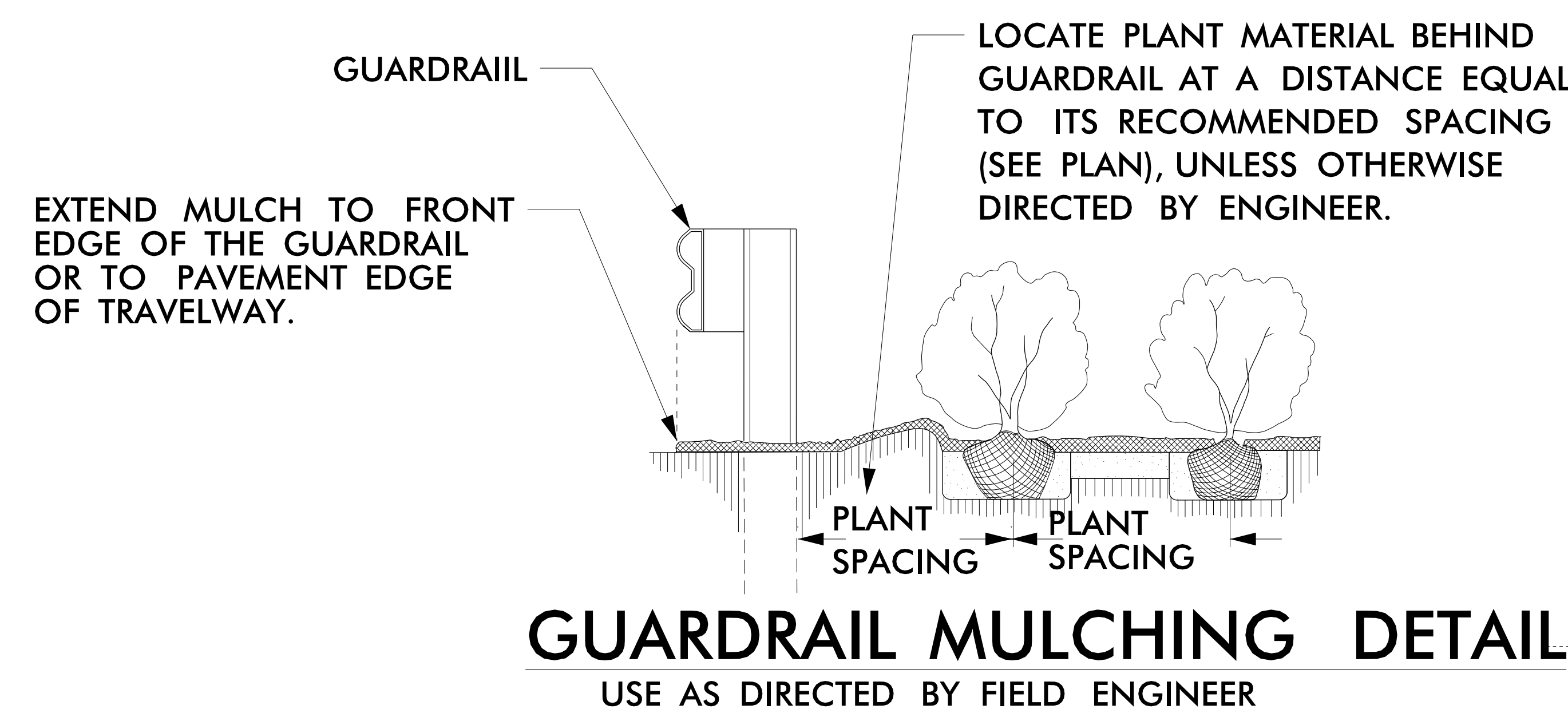
GUY TIE DETAIL

PLAN VIEW
STAKING DETAIL
(TREES 6'-10')

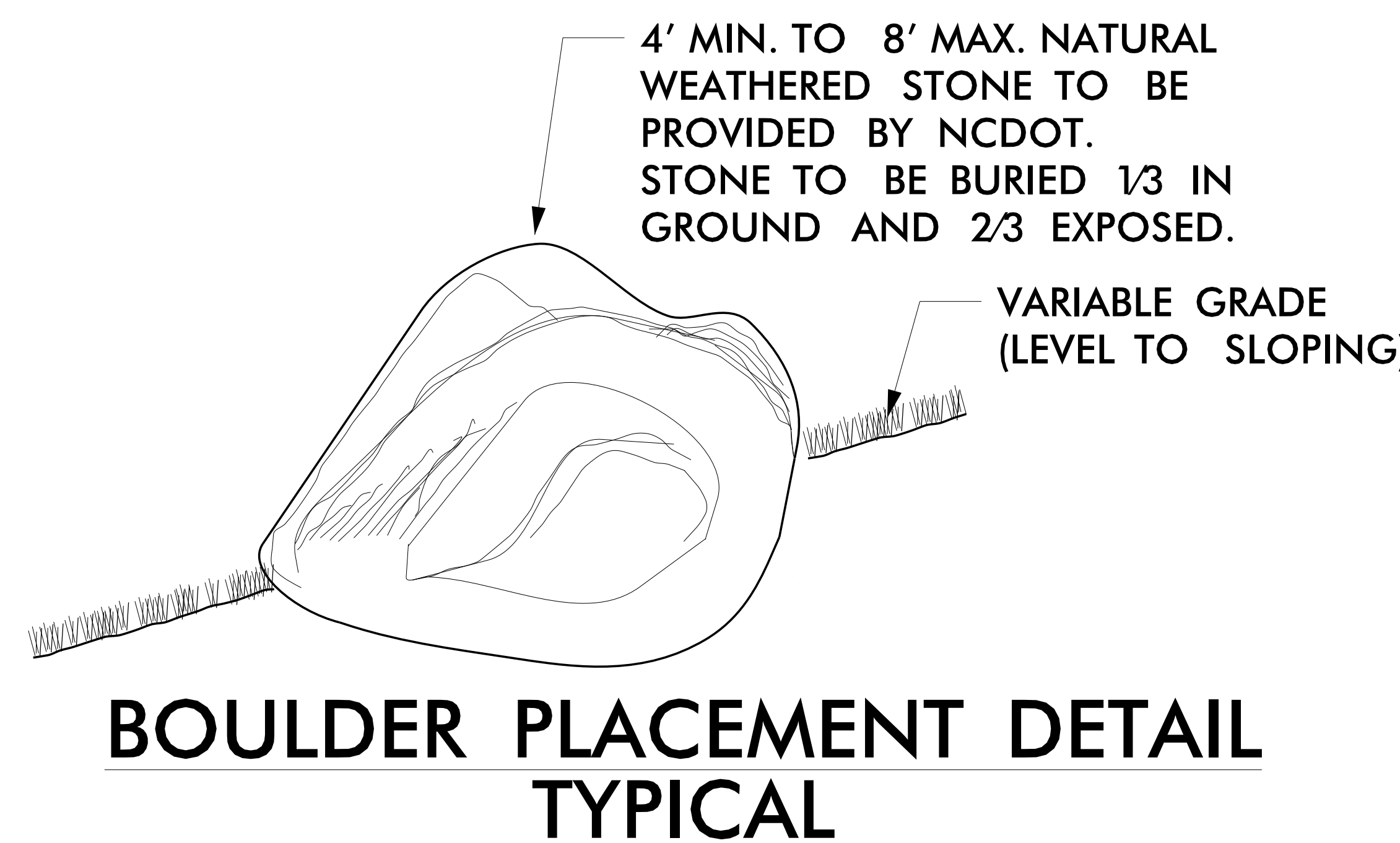
USE AS DIRECTED BY FIELD ENGINEER

PLAN VIEW
GUYING DETAIL
(TREES 10' OR LARGER)

USE AS DIRECTED BY FIELD ENGINEER

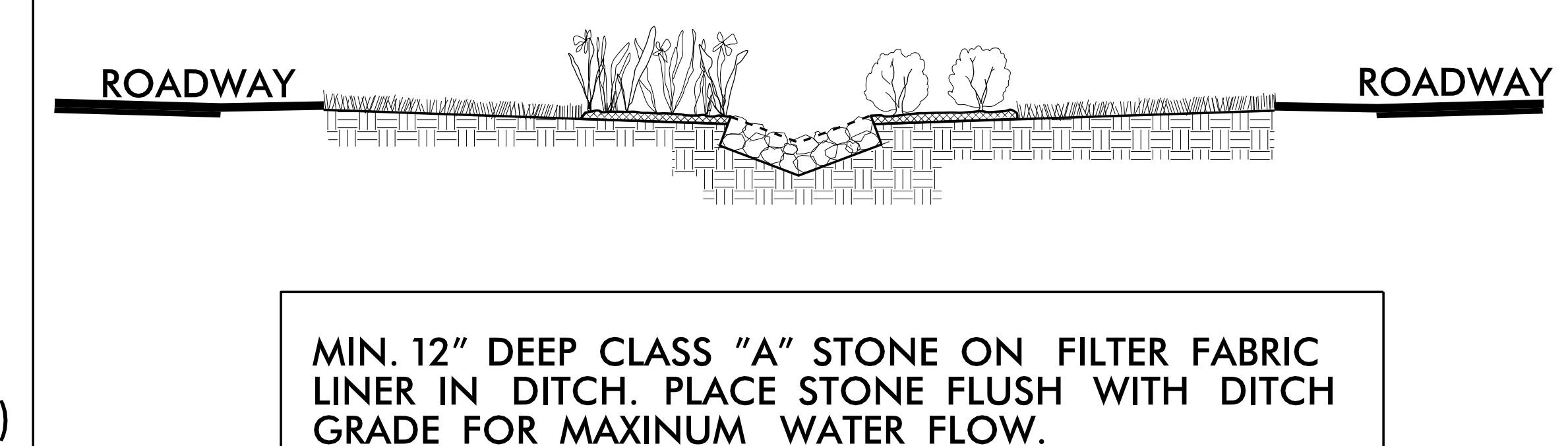


GUARDRAIL MULCHING DETAIL
USE AS DIRECTED BY FIELD ENGINEER




BOULDER PLACEMENT DETAIL
TYPICAL

SCALE: NTS

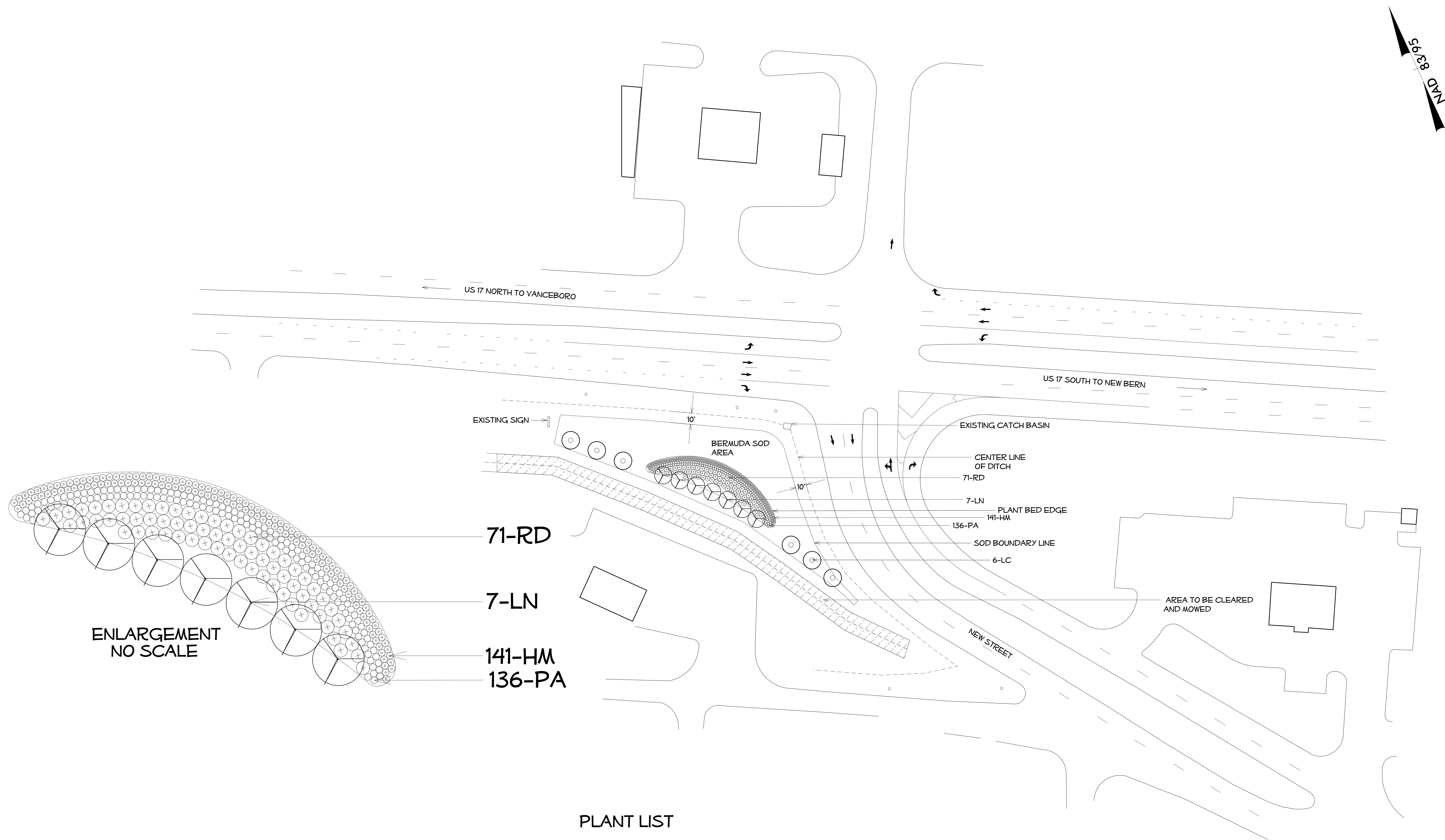


CLASS "A" STONE
DITCH LINING DETAIL



PROJECT TITLE :

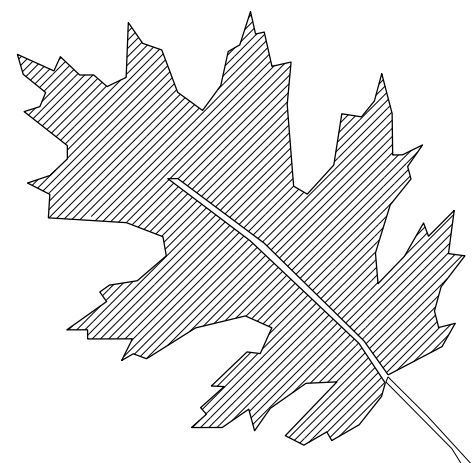
Plans Drawn By:	BM
Scale	
Date	8 / 31 / 2015
Sheet Description	
T.I.P. #	33949.2.FD4
Sheet #	2



ENLARGEMENT
NO SCALE

PLANT LIST

QUAN	UNIT	KEY	BOTANICAL NAME	COMMON NAME	REMARKS
141	EA	HM	Hemerocallis 'Mary Todd'	Mary Todd Daylily	2' o.c.
6	EA	LC	Lagerstroemia indica 'Catawba'	Catawba Crape Myrtle	As Shown
7	EA	LN	Lagerstroemia indica 'Natchez'	Natchez Crape Myrtle	As Shown
136	EA	PA	Pennisetum alopecuroides 'Hameln'	Dwarf Fountain Grass	2' o.c.
71	EA	RD	Rosa x Radtko PP # 16202 'Double Knockout'	Red Double Knockout Rose	4' o.c.




NCDOT - ROADSIDE ENVIRONMENTAL UNIT
LANDSCAPE DESIGN & DEVELOPMENT
1557 MAIL SERVICE CENTER, RALEIGH, NC 27699-1557
PH: 919-707-2920 FAX: 919-715-2554
[HTTP://WWW.NCDOT.ORG/DOH/OPERATIONS/DP_CHIEF_ENG/ROADSIDE/](http://www.ncdot.org/DOH/OPERATIONS/DP_CHIEF_ENG/ROADSIDE/)

US 17 IN BRIDGETON NC
CRAVEN COUNTY
PROJECT #: 33949.2.FD4

REV ENGINEER :
B. Minter Sr.

SHEET DESCRIPTION:
PLANTING PLANS
LANDSCAPE ENHANCEMENT

PREL DESIGN DATE: AUGUST 2015
CHECKED BY & DATE: K. COOPER
FINAL DESIGN DATE: AUGUST 2015



SHEET NO :
L-3
TOTAL SHEET NO : 3