| PROJECT REFERENCE NO. | SHEET NO. |
|---|---|
| W-5601D | EC3 |

NC GRID NAD 83/NSRS 2007

50 25 0 50 100
PLANS

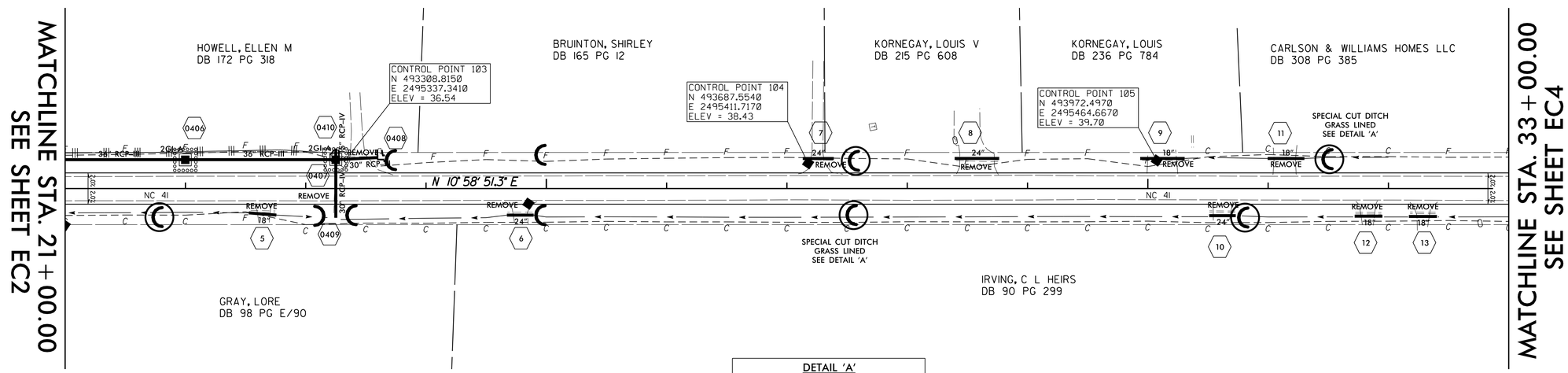


**DETAIL 'A'**
SPECIAL CUT DITCH
( Not to Scale)

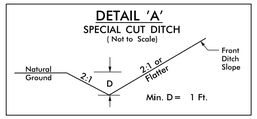


FROM STA. 30+30 LT. TO STA. 32+50 LT.

**DETAIL 'A'**
SPECIAL CUT DITCH
( Not to Scale)

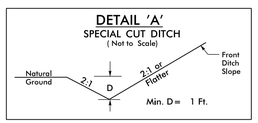


FROM STA. 16+00 RT. TO STA. 37+00 RT.

## SOIL STABILIZATION TIMEFRAMES

| SITE DESCRIPTION | STABILIZATION TIME | TIMEFRAME EXCEPTIONS |
|---|---|---|
| PERIMETER DIKES, SWALES, DITCHES AND SLOPES | 7 DAYS | NONE |
| HIGH QUALITY WATER (HQW) ZONES | 7 DAYS | NONE |
| SLOPES STEEPER THAN 3:1 | 7 DAYS | IF SLOPES ARE 10' OR LESS IN LENGTH AND ARE NOT STEEPER THAN 2:1, 14 DAYS ARE ALLOWED. |
| SLOPES 3:1 OR FLATTER | 14 DAYS | 7 DAYS FOR SLOPES GREATER THAN 50' IN LENGTH. |
| ALL OTHER AREAS WITH SLOPES FLATTER THAN 4:1 | 14 DAYS | NONE, EXCEPT FOR PERIMETERS AND HOW ZONES. |

| Std. # | Description | Symbol |
|---|---|---|
| 1605.01 | High Vis Temporary Silt Fence | |
| 1632.03 | Rock Inlet Sediment Trap Type C | |
| SP | Wattle with Polyacrylamide | |
| SP | Wattle | |
| | Ditch Flow Line | |

NOTES: ANY DEVIATION FROM OPTIONS GIVEN WILL REQUIRE PRIOR APPROVAL BY ENGINEER.

ADDITIONAL EROSION CONTROL DEVICES MAY NEED TO BE INSTALLED AS DIRECTED BY THE ENGINEER.

CONTRACTOR SHALL INSTALL SPECIAL SEDIMENT CONTROL FENCE OR WATTLES IN LOW AREAS OF SILT FENCE AS NEEDED OR DIRECTED BY THE ENGINEER.

REVISIONS

8/17/99

23-DEC-2014 09:43
C:\PROJECTS\NC41_TOWES\NC41.70 toTrenton\NC41_ddt2_psh_ec3.dgn
$$$$USERNAME$$$$