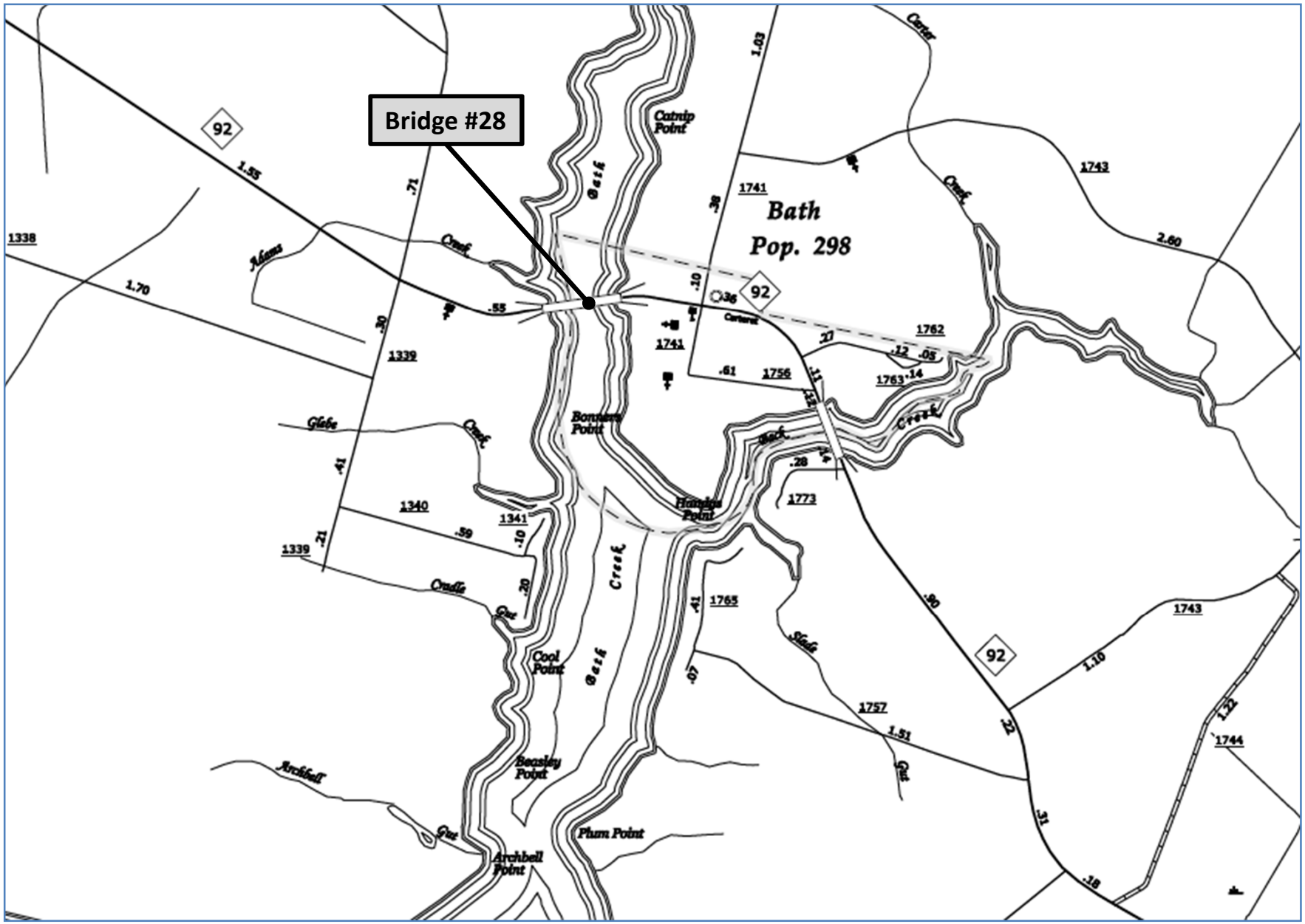
Bridge #28
Bath
Pop. 298
Catnip Point
Bonners Point
Hundys Point
Cool Point
Beasley Point
Plum Point
Archbell Point
Adams Creek
Glebe Creek
Cradle Gut
Archbell Gut
Bath Creek
Slade Gut
Carter Creek
92
1338
1339
1340
1341
1741
1743
1744
1756
1757
1762
1763
1765
1773
1.55
1.70
1.03
2.60
1.10
1.51
1.22
.71
.30
.41
.21
.59
.10
.20
.55
.38
.10
.61
.27
.12
.05
.14
.11
.28
.41
.07
.90
.22
.31
.18

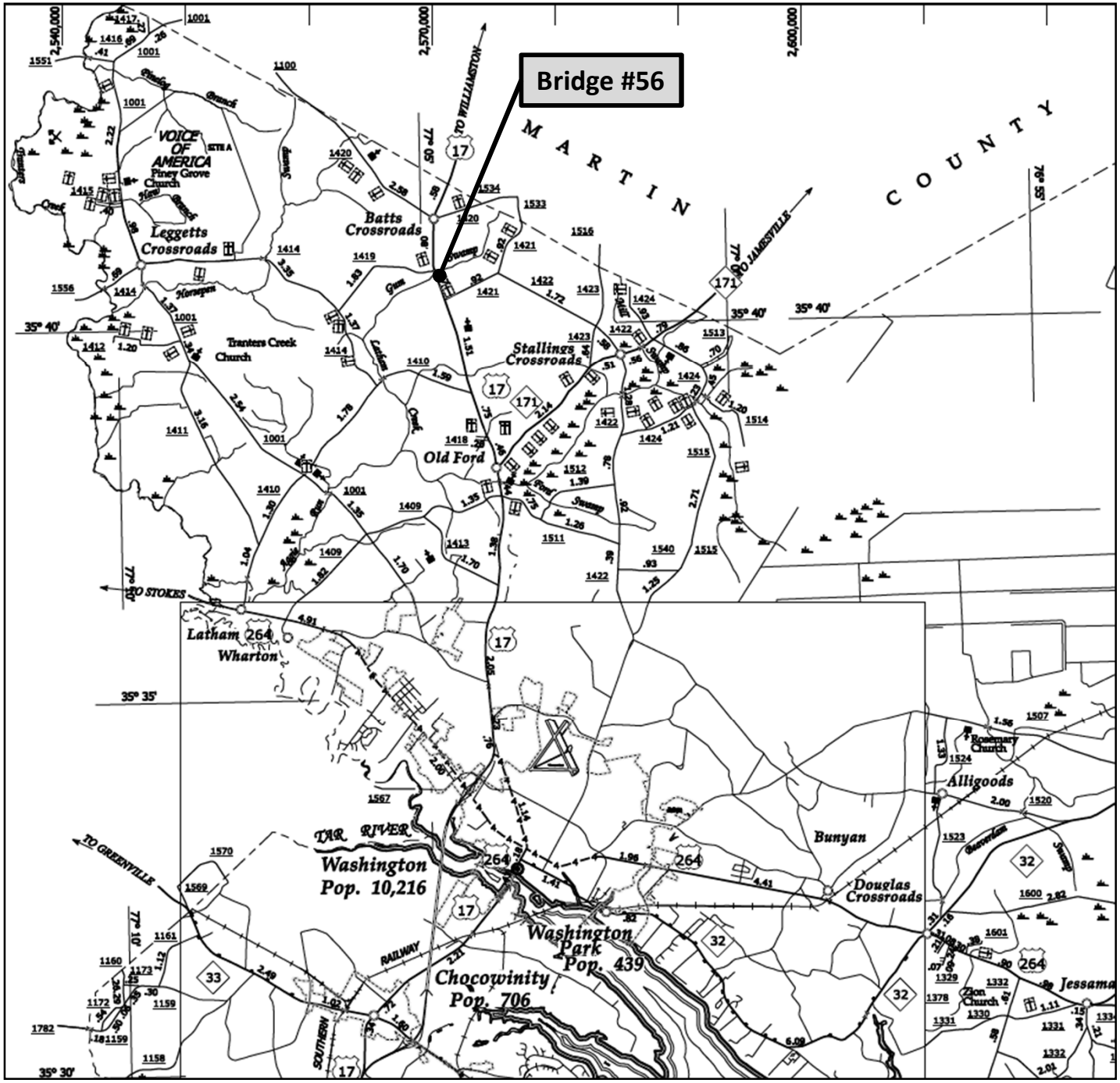
Bridge #56
MARTIN COUNTY
TO WILLIAMSTON
TO JAMESVILLE
TO STOKES
TO GREENVILLE
VOICE OF AMERICA
Piney Grove Church
Leggetts Crossroads
Batts Crossroads
Tranters Creek Church
Stallings Crossroads
Old Ford
Latham
Wharton
TAR RIVER
Washington
Pop. 10,216
Washington Park
Pop. 439
Chocowinity
Pop. 706
Bunyan
Douglas Crossroads
Alligoods
Rosemary Church
Zion Church
Jessama
RAILWAY
SOUTHERN
2,540,000
2,570,000
2,600,000
35° 40'
35° 35'
35° 30'
76° 55'
77° 00'
77° 05'
77° 10'

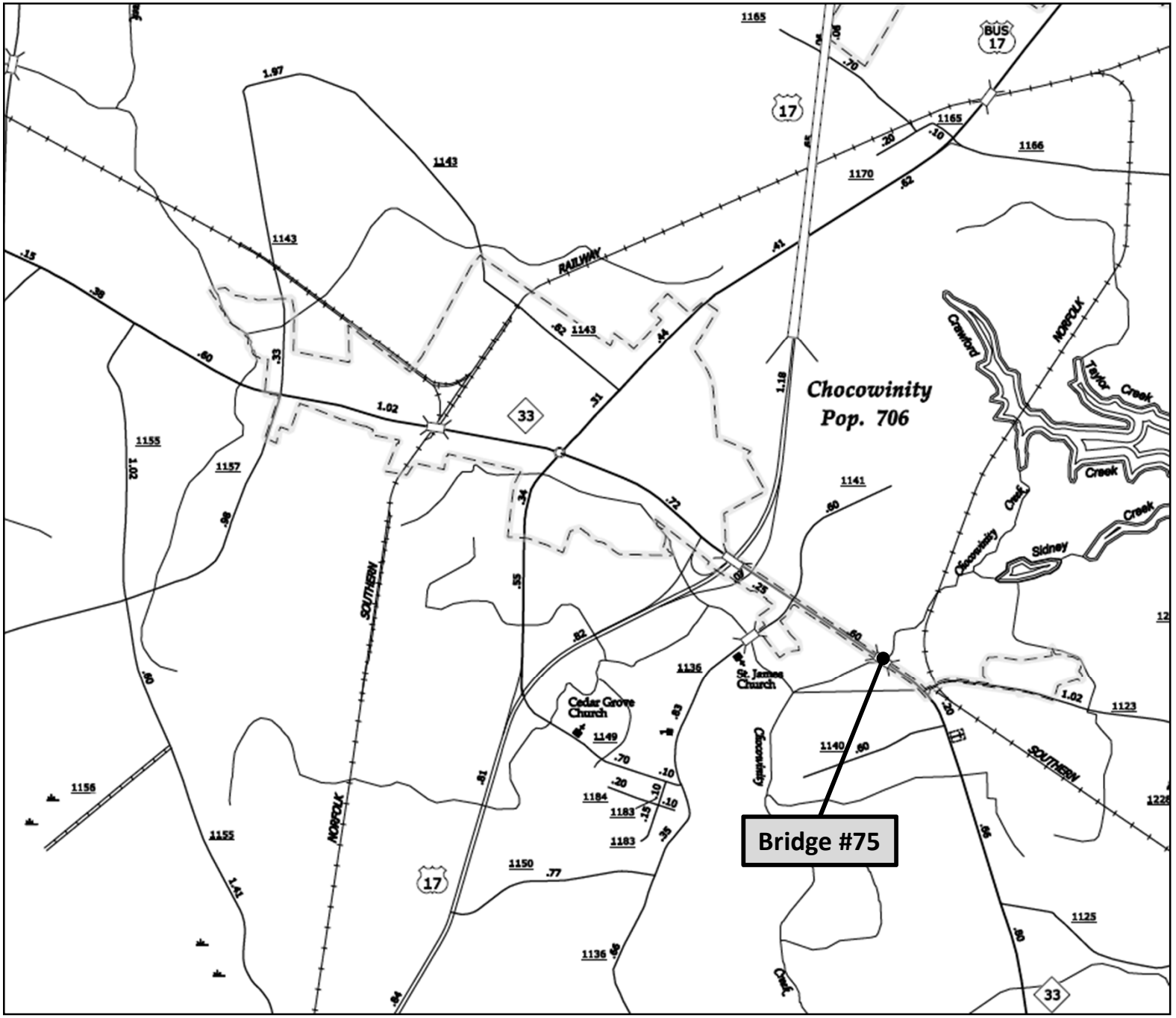
Chocowinity
Pop. 706
Bridge #75
Cedar Grove Church
St. James Church
Chocowinity Creek
Crawford Creek
Taylor Creek
Sidney Creek
NORFOLK SOUTHERN
RAILWAY
BUS 17
17
33
1165
1166
1170
1143
1155
1157
1156
1141
1136
1149
1140
1123
1184
1183
1150
1125
1228

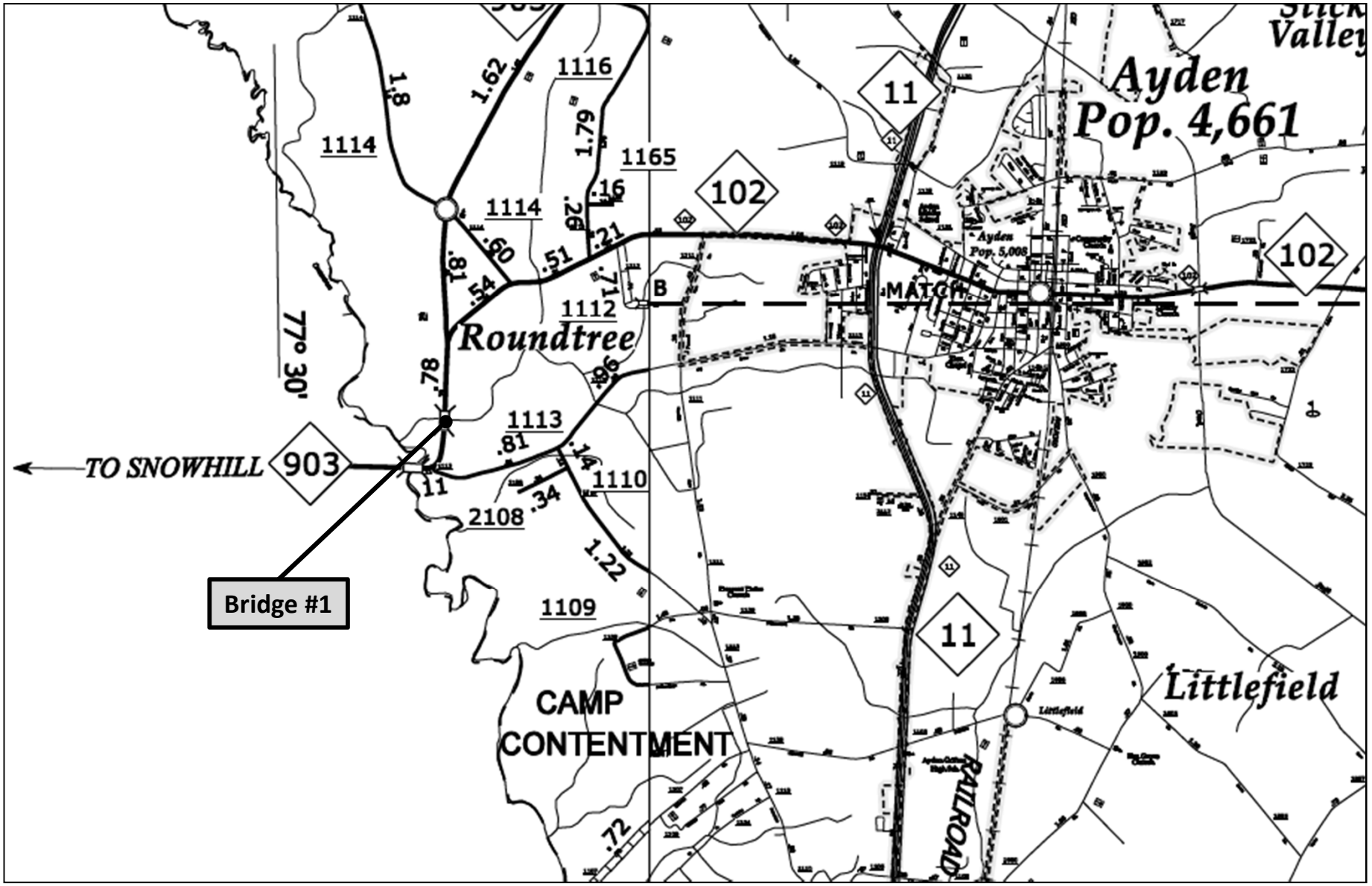

Ayden
Pop. 4,661
Valley
11
102
1116
1.62
1.8
1114
1.79
1165
.16
.26
.21
.60
.51
.81
.54
.71
B
MATCH
Ayden
Pop. 5,008
1112
Roundtree
77° 30'
.78
.96
1113
.81
.14
1110
.34
2108
1.22
TO SNOWHILL
903
11
Bridge #1
1109
CAMP
CONTENTMENT
.72
RAILROAD
Littlefield

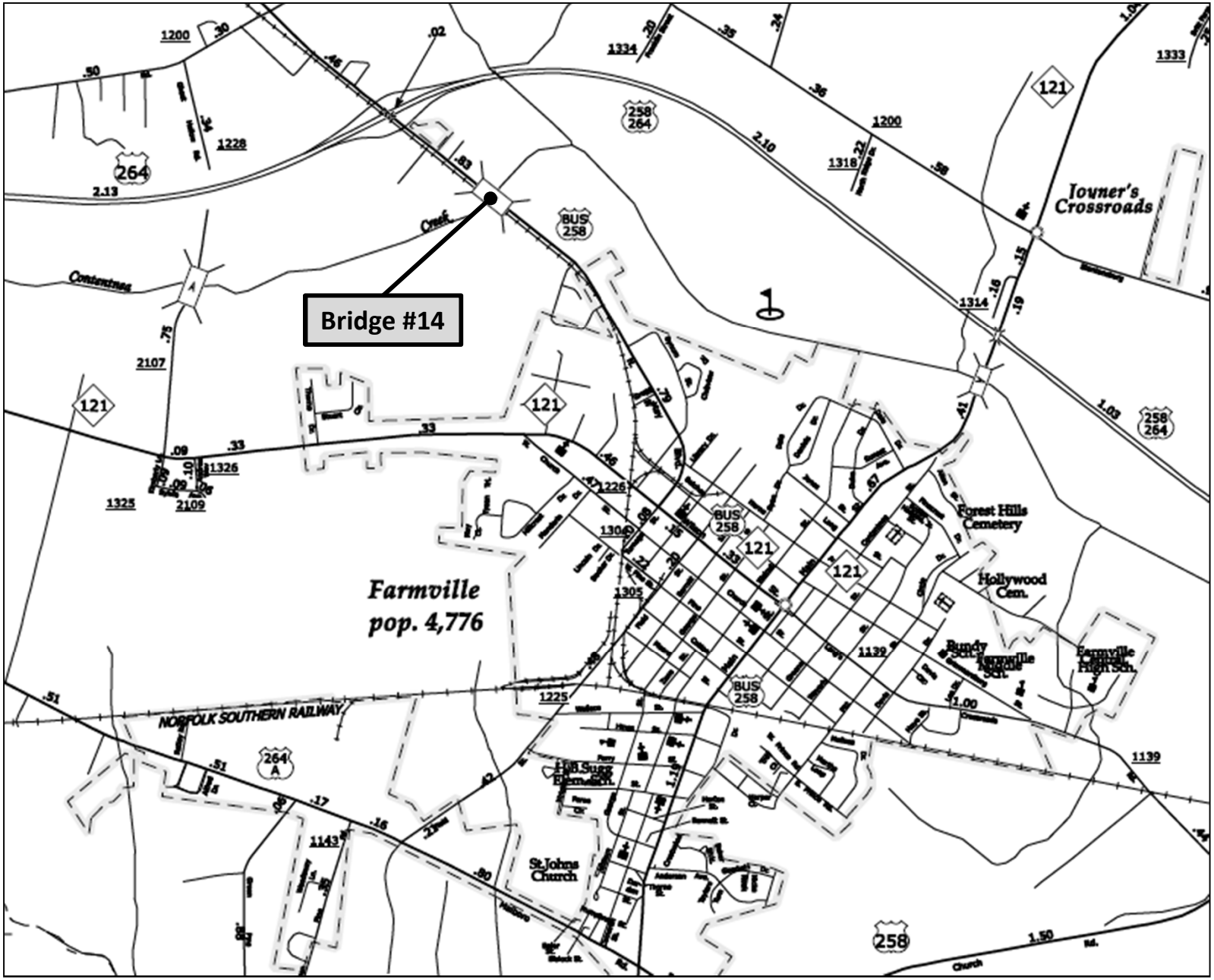
Bridge #14
Farmville
pop. 4,776
Jouner's
Crossroads
Forest Hills
Cemetery
Hollywood
Cem.
Farmville
Central
High Sch.
NORFOLK SOUTHERN RAILWAY
St.Johns
Church
Contentnea
Creek
BUS
258
121
264
264
A
258
264
1200
1228
2.13
2107
1325
2109
1326
1334
1318
1333
1314
1226
1304
1305
1225
1139
1143
1.00
1.50
Church
Rd.

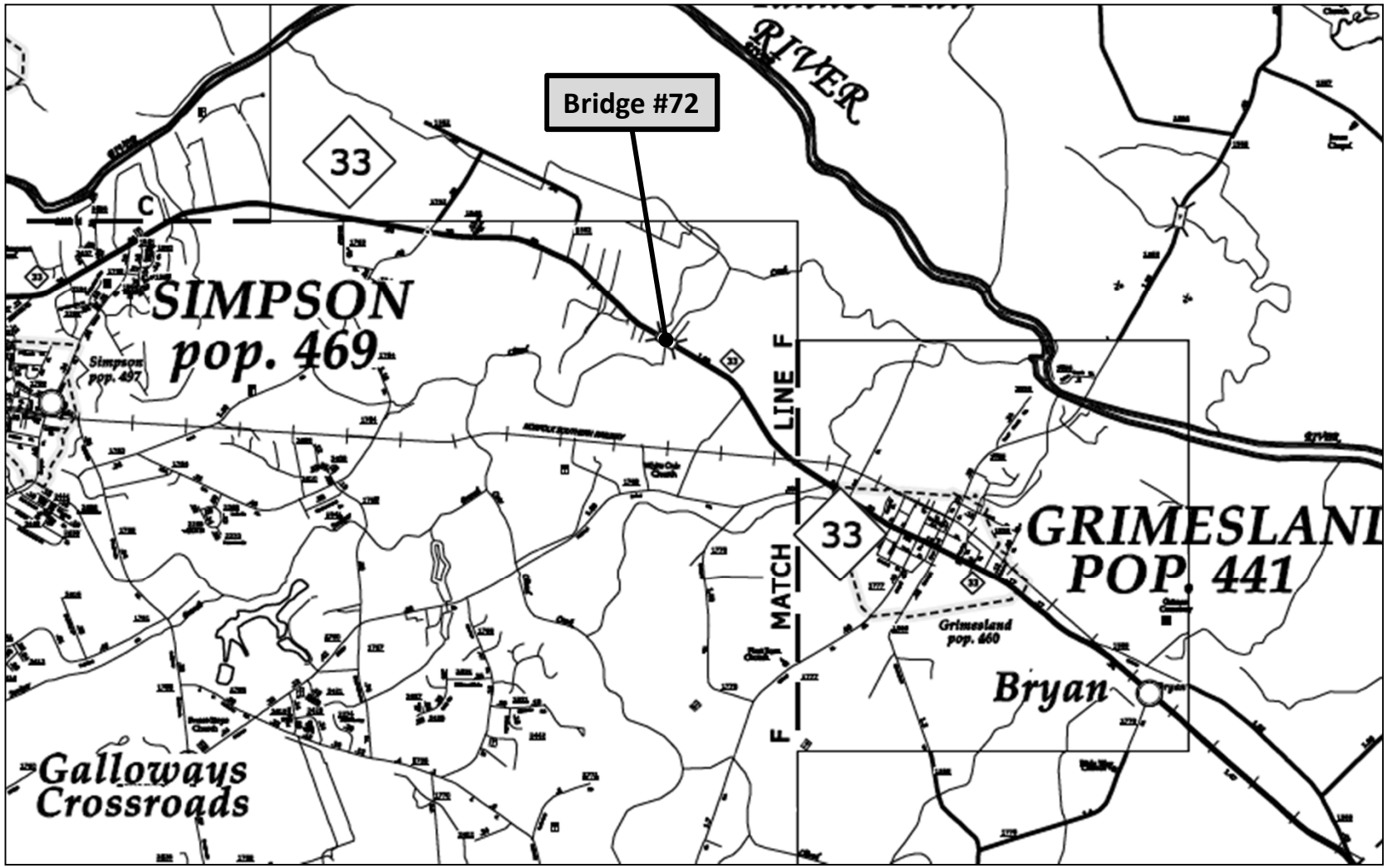
Bridge #72
RIVER
33
C
SIMPSON
pop. 469
Simpson
pop. 497
LINE F
MATCH
F
33
GRIMESLAND
POP. 441
Grimesland
pop. 460
Bryan
Galloways
Crossroads

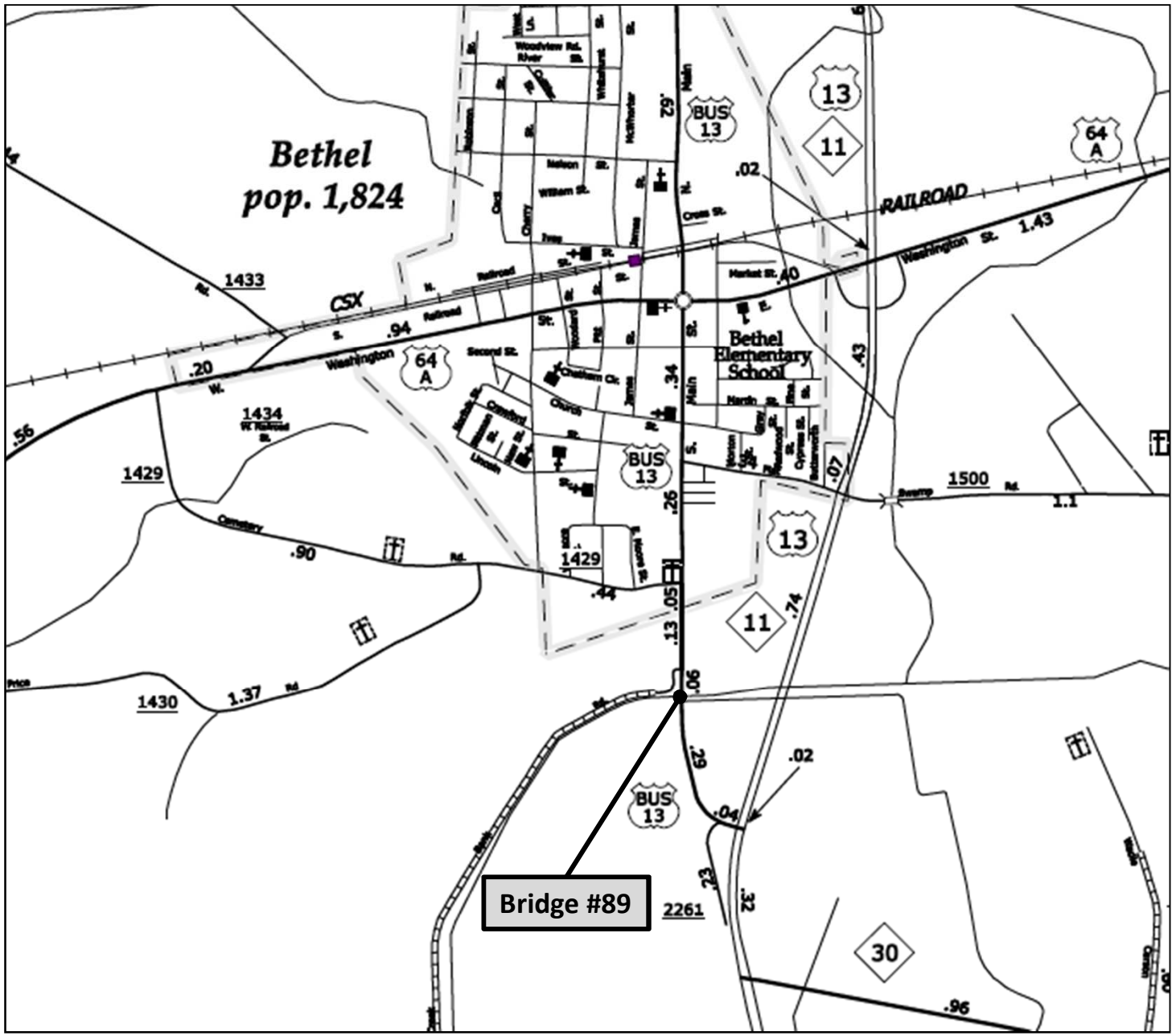
Bethel
pop. 1,824
Bridge #89
CSX
RAILROAD
Washington St.
Bethel Elementary School
BUS 13
64 A
13
11
30
1433
1434
1429
1430
1500
2261