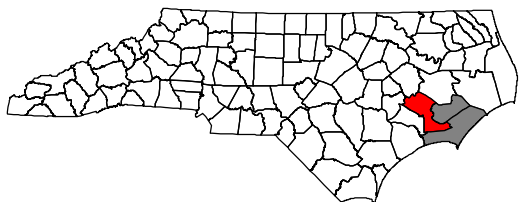
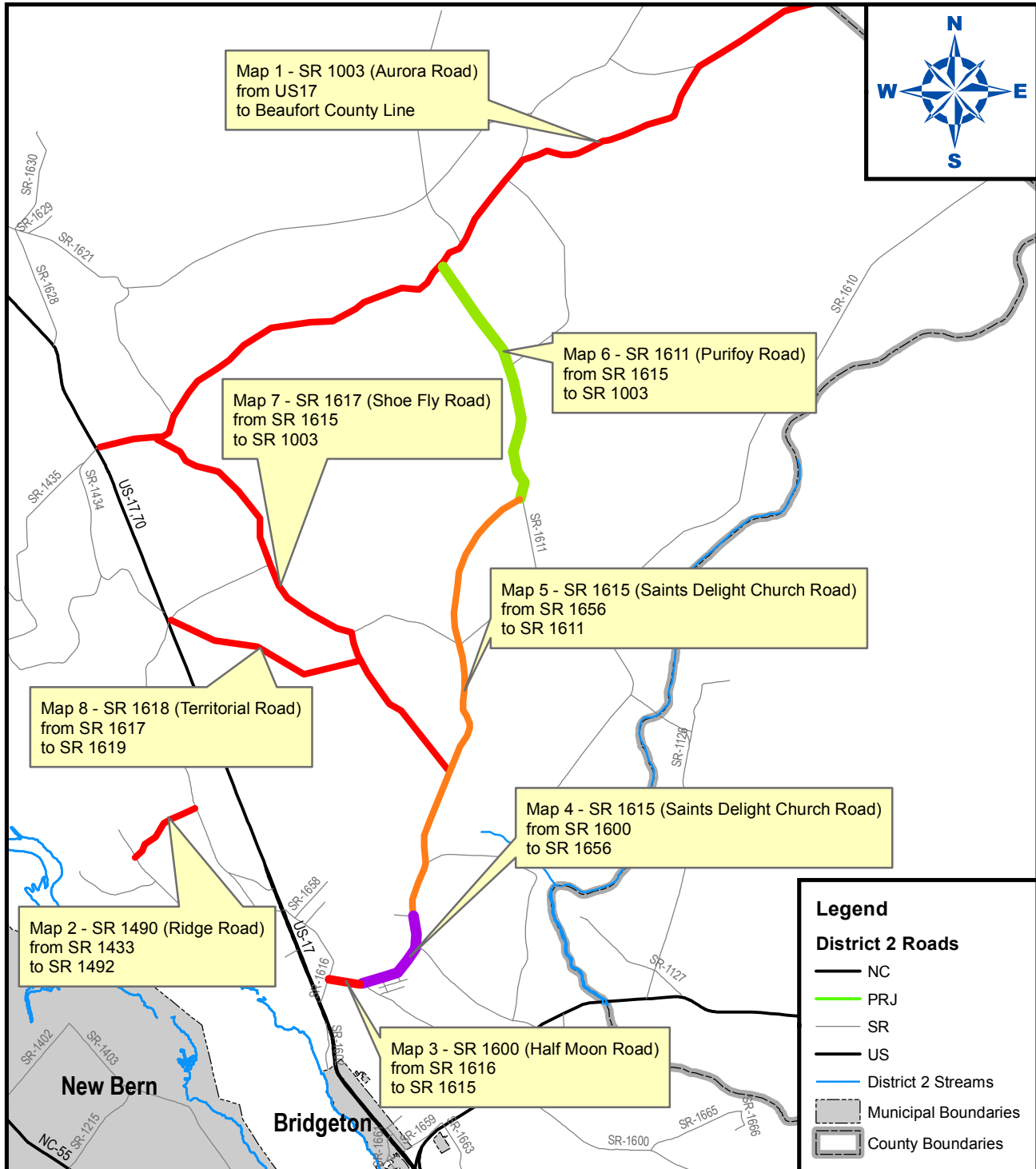


CRAVEN COUNTY RESURFACING - SECTION 6


Vicinity Map



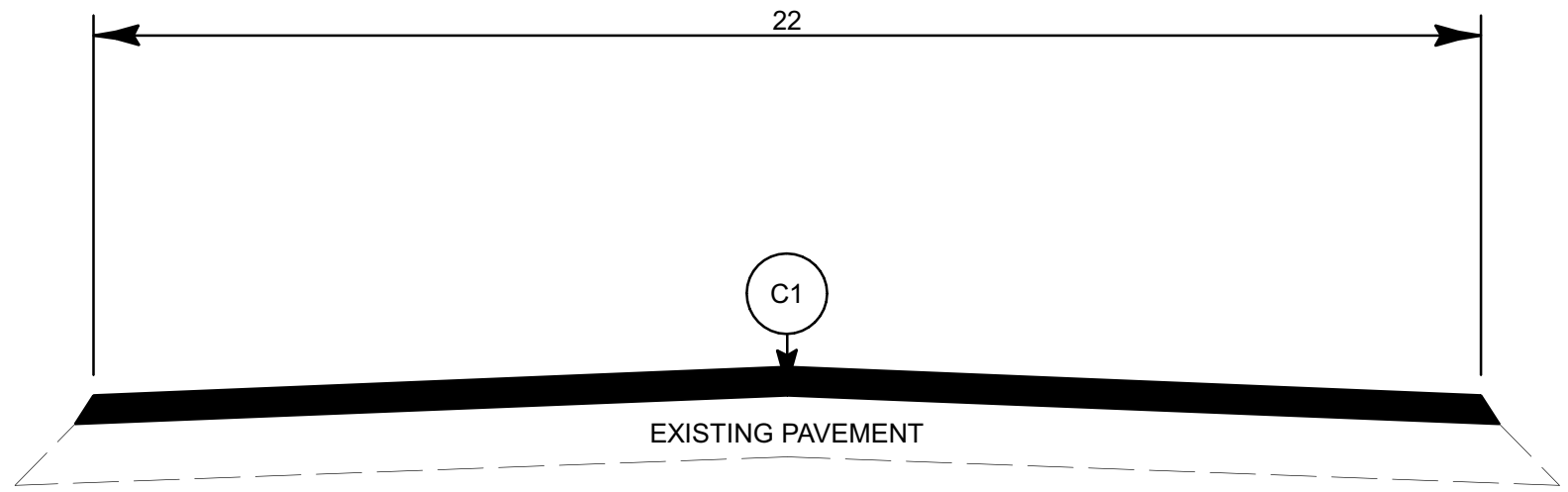
**CRAVEN COUNTY
NORTH CAROLINA**

PREPARED BY THE

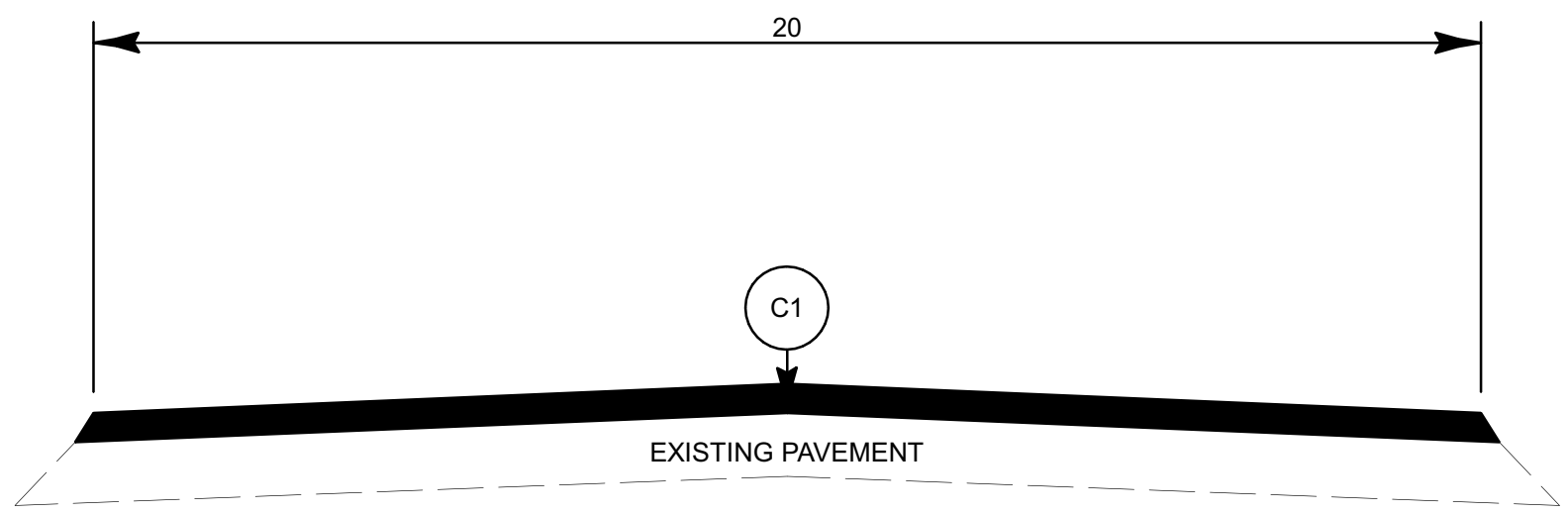
**NORTH CAROLINA DEPARTMENT OF TRANSPORTATION
DIVISION OF HIGHWAYS - DIVISION 2, DISTRICT 2
209 SOUTH GLENBURNIE ROAD
NEW BERN, NC 28560**



PROJECT NO. 2CR.20251.11	SHEET NO. 2	TOTAL SHEETS 5
-----------------------------	----------------	-------------------



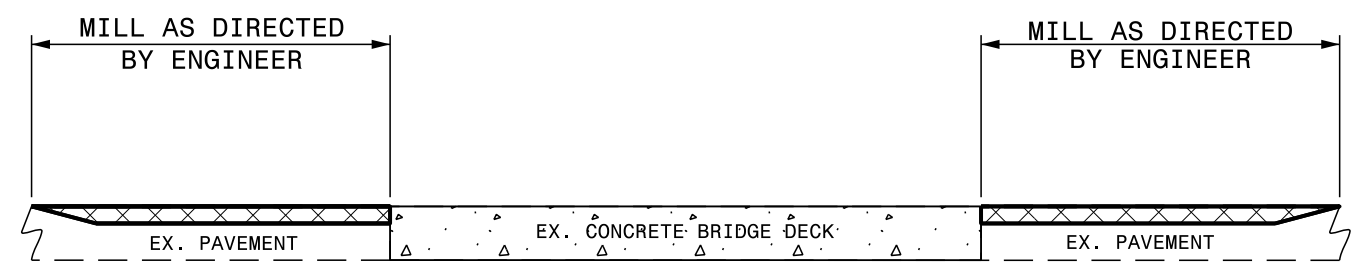
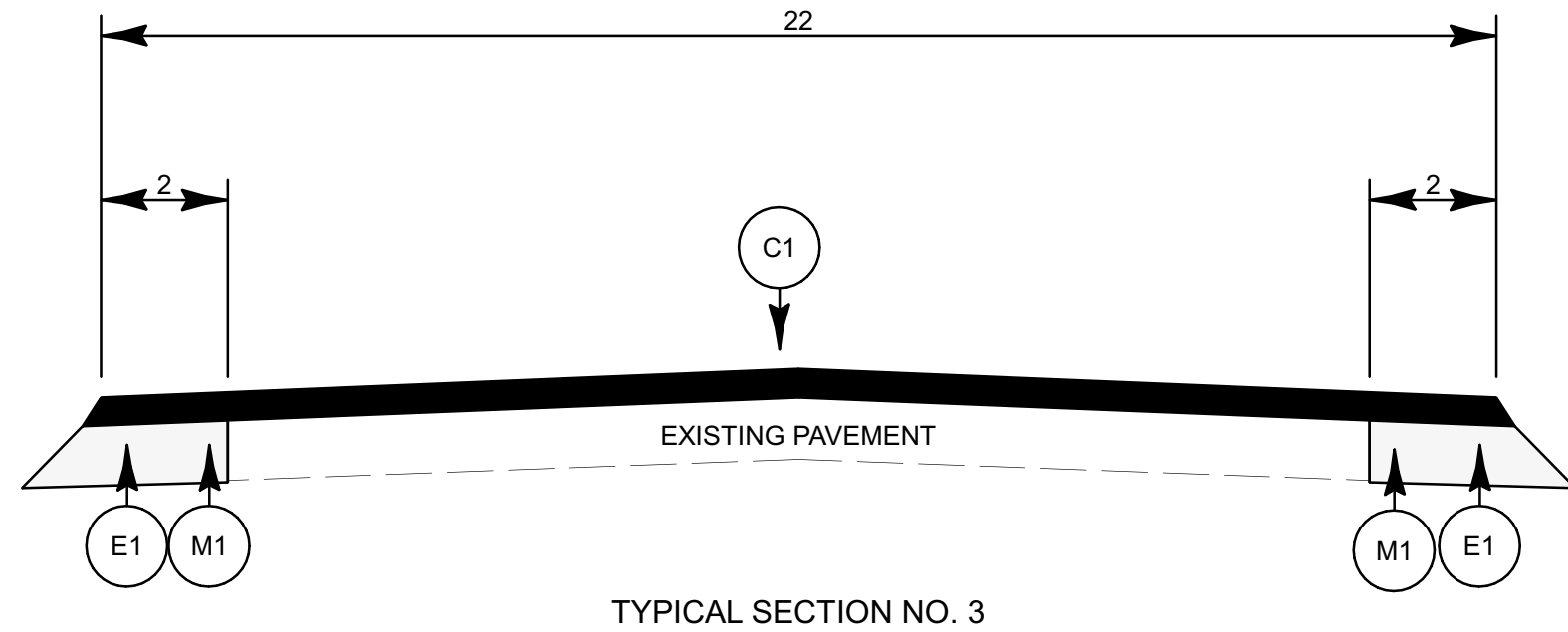
TYPICAL SECTION NO. 1



TYPICAL SECTION NO. 2

PAVEMENT SCHEDULE	
C1	PROP. APPROX. 1.5" ASPHALT CONCRETE SURFACE COURSE, TYPE SF9.5A, AT AN AVERAGE RATE OF 165 LBS. PER SQ. YD.
E1	PROP. APPROX. 5" ASPHALT CONC BASE COURSE, TYPE B25.0B, AT AN AVERAGE RATE OF 627 LBS PER SQ.YD.
M1	MILLING EXISTING SOIL SHOULDER TO A DEPTH OF 5", WITH A WIDTH OF 2' WHERE INDICATED BY TYPICAL, FOR SYMMETRICAL WIDENING

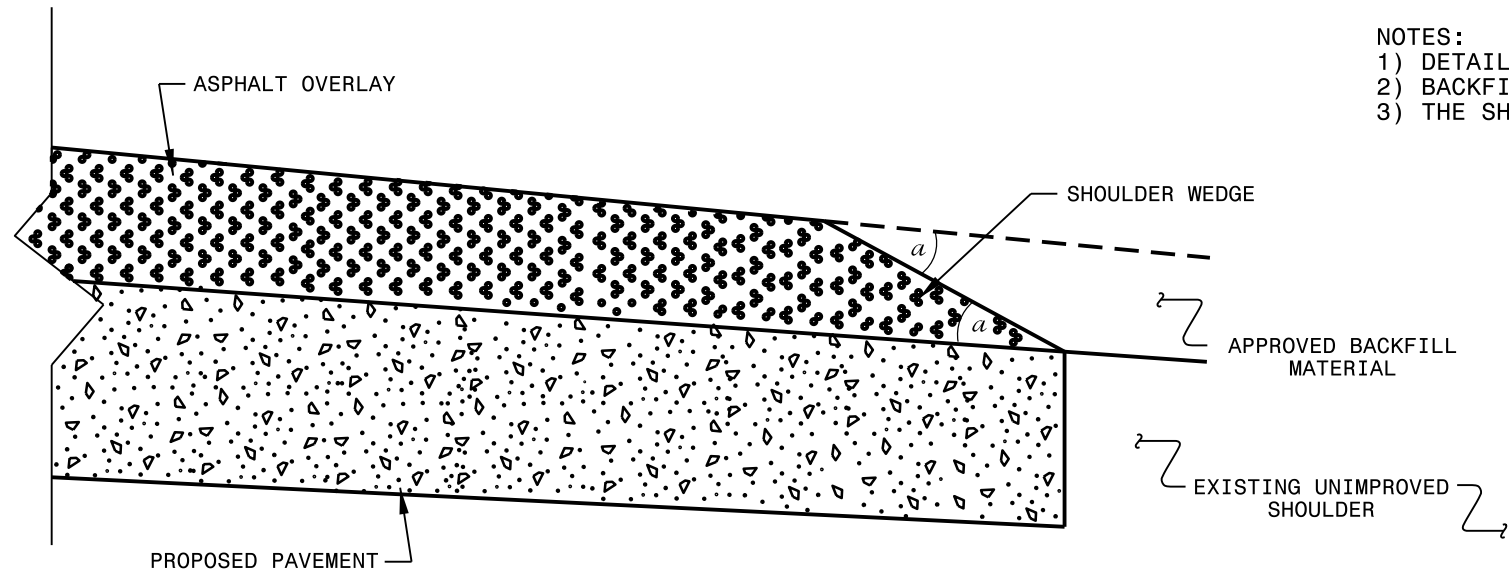
PROJECT NO. 2CR.20251.11	SHEET NO. 3	TOTAL SHEETS 5
-----------------------------	----------------	-------------------



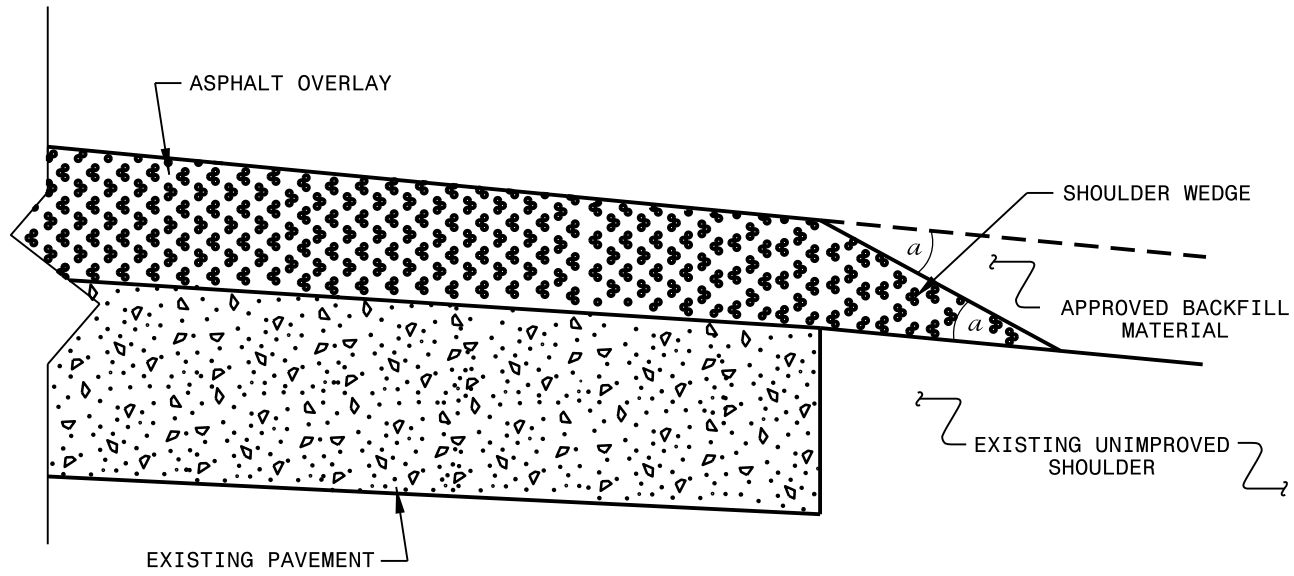
DETAIL 1
BRIDGE MILLING

NOTE:
1. MILLING SHALL BE PERFORMED AT BRIDGE DECKS AND BRIDGE APPROACHES AS DIRECTED BY THE ENGINEER, IN ACCORDANCE WITH THIS DETAIL.

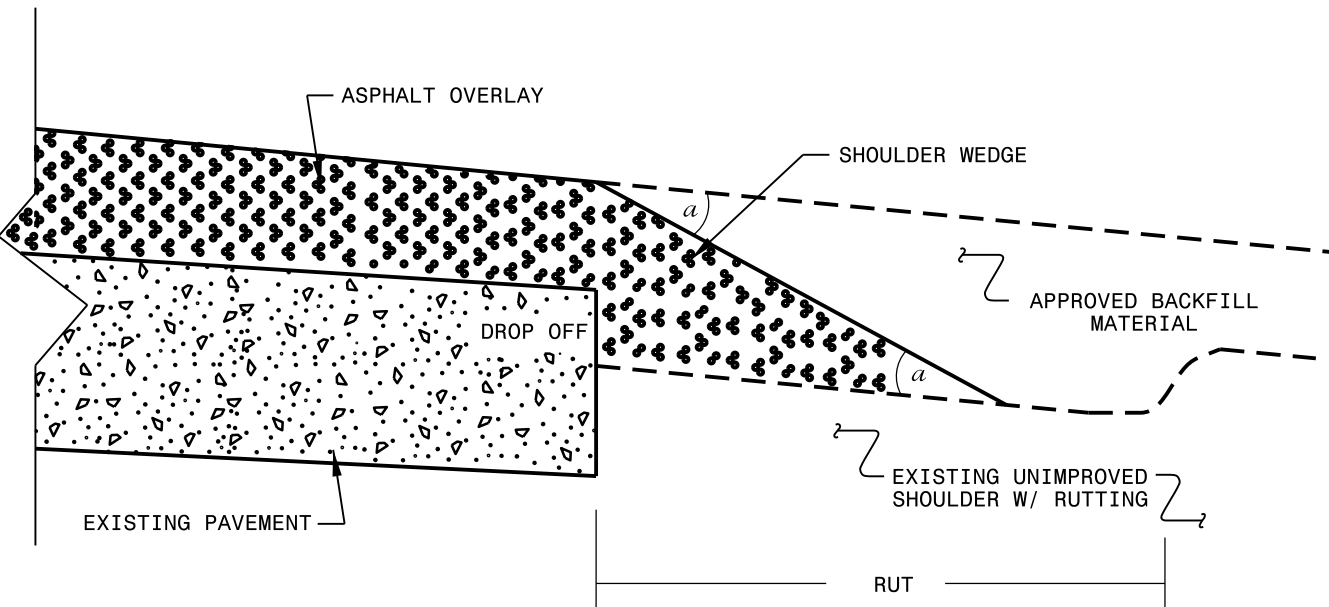
- NOTES:
- 1) DETAIL DOES NOT APPLY TO OGAFc AND ULTRA-THIN BONDED WEARING COURSE.
 - 2) BACKFILL SHOULDER WITH APPROVED MATERIAL.
 - 3) THE SHOULDER WEDGE DEVICE MAY BE DISENGAGED AT PAVED DRIVEWAYS AND SIDE STREETS.



SHOULDER WEDGE DETAIL
 (Resurfacing Projects w/ Widening or
 with Existing Paved Shoulder having no dropoffs)



SHOULDER WEDGE DETAIL
 (Resurfacing Projects w/ NO Widening)



SHOULDER WEDGE DETAIL
 (Resurfacing Adjacent to
 Rutted Shoulder)

- SHOULDER WEDGE ANGLE = 30°

CONTRACT STANDARDS AND DEVELOPMENT UNIT	
Office 919-707-6950	FAX 919-250-4119
SHOULDER WEDGE DETAILS	
ORIGINAL BY: T.SPELL	DATE: 7-19-11
MODIFIED BY:	DATE: 10/16/12
CHECKED BY:	DATE:
FILE SPEC.: susr/details/stand/shoulderwedgedetail.dgn	

SYSTEMS DESIGN
 USER NAME

PROJECT NO.	SHEET NO.	TOTAL NO.
2CR.20251.11	5	5

SUMMARY OF QUANTITIES

PROJECT NO	COUNTY	MAP NO	ROUTE	DESCRIPTION	TYP NO	LANES	LANE TYPE	FINAL SURFACE TESTING REQUIRED	WARM MIX ASPHALT REQUIRED	LENGTH M	WIDTH FT	INCIDENTAL MILLING SY	ASPHALT CONC BASE COURSE, TYPE B25.0B TON	ASPHALT CONC SURFACE COURSE, TYPE SF9.5A TON	ASPHALT BINDER FOR PLANT MIX TON
2CR.20251.11	Craven	1	SR 1003 (AURORA RD)	FROM US 17 TO SR 1611	1	2		NO	NO	9.1	22	500		9,690	630
TOTAL FOR MAP NO. 1															
2CR.20251.11	Craven	2	SR 1490 (RIDGE RD)	FROM SR 1433 TO SR 1492	2	2		NO	NO	0.82	20			794	52
TOTAL FOR MAP NO. 2															
2CR.20251.11	Craven	3	SR 1600 (HALF MOON RD)	FROM SR 1616 TO SR 1615	1	2		NO	NO	0.4	22			426	28
TOTAL FOR MAP NO. 3															
2CR.20251.11	Craven	4	SR 1615 (SAINT DELIGHTS CHURCH RD)	FROM SR 1600 TO SR 1656	2	2		NO	NO	1	20			968	63
TOTAL FOR MAP NO. 4															
2CR.20251.11	Craven	5	SR 1615 (SAINT DELIGHTS CHURCH RD)	FROM SR 1656 TO SR 1611	3	2		NO	NO	4.6	22		3,076	4,898	454
TOTAL FOR MAP NO. 5															
2CR.20251.11	Craven	6	SR 1611 (PURIFOY RD)	FROM SR 1615 TO SR 1003	3	2		NO	NO	2.6	22		1,739	2,768	256
TOTAL FOR MAP NO. 6															
2CR.20251.11	Craven	7	SR 1617 (SHOE FLY RD)	FROM SR 1615 TO SR 1003	2	2		NO	NO	4.7	20			4,550	296
TOTAL FOR MAP NO. 7															
2CR.20251.11	Craven	8	SR 1618 (TERRITORIAL RD)	FROM SR 1617 TO SR 1619	2	2		NO	NO	2	20			1,936	126
TOTAL FOR MAP NO. 8															
TOTAL FOR PROJ NO. 2CR.20251.11															
GRAND TOTAL															
										25.22		500	4,815	26,030	1,905