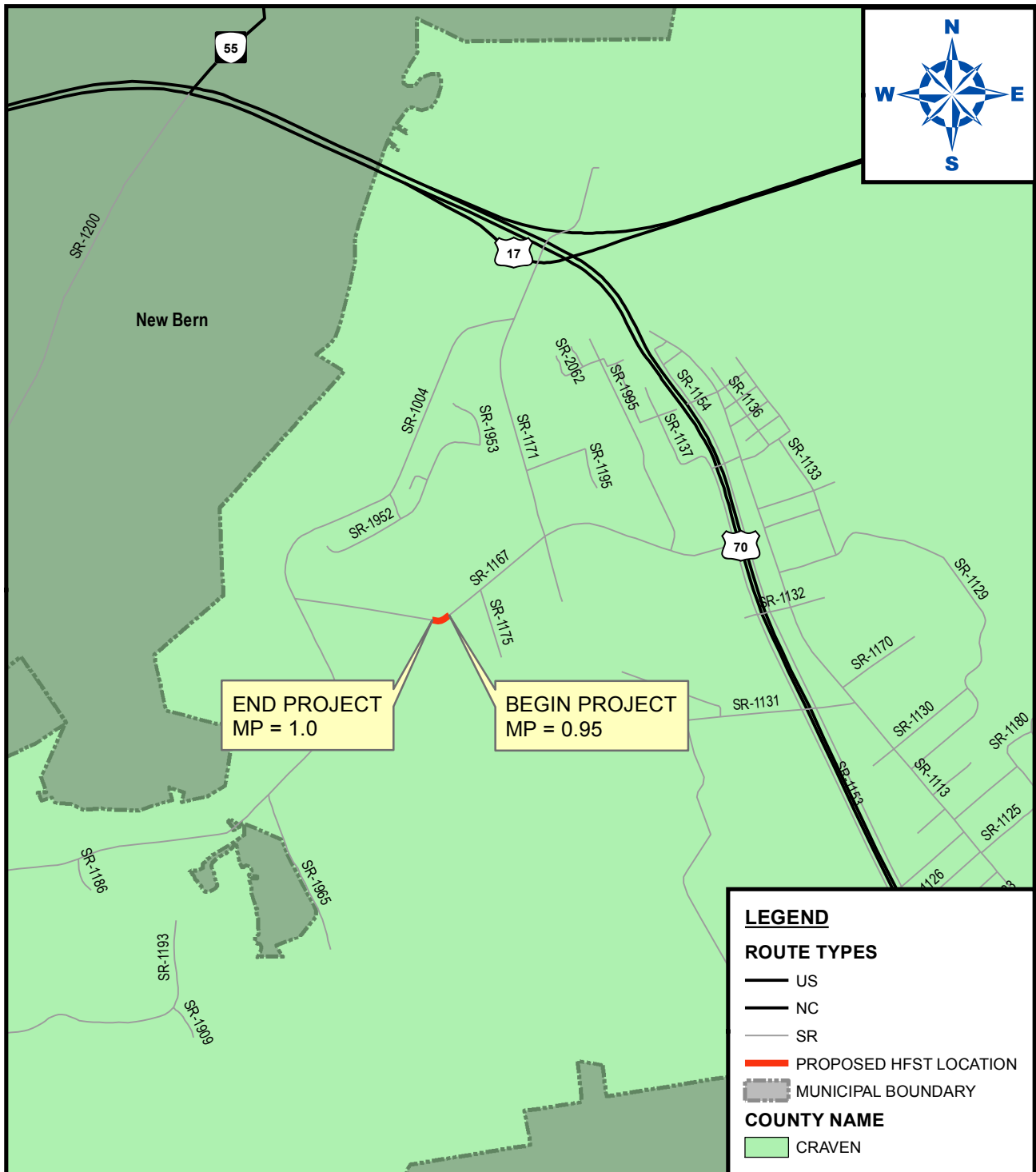


SR 1167 - KELSO/WILLIAMS RD., CRAVEN COUNTY MAP 1 - VICINITY MAP

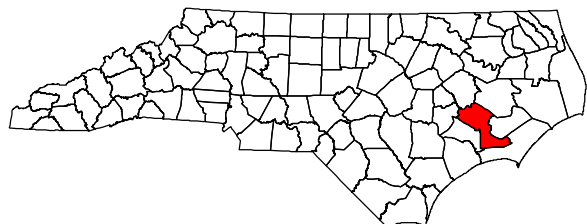
WBS ELEMENT: 50138.3.58


CONTRACT NO. DB00304



CRAVEN COUNTY NORTH CAROLINA

PREPARED BY THE
NORTH CAROLINA DEPARTMENT OF TRANSPORTATION
DIVISION OF HIGHWAYS - DIVISION 2
106 PACTOLUS HWY
GREENVILLE, NC 27835

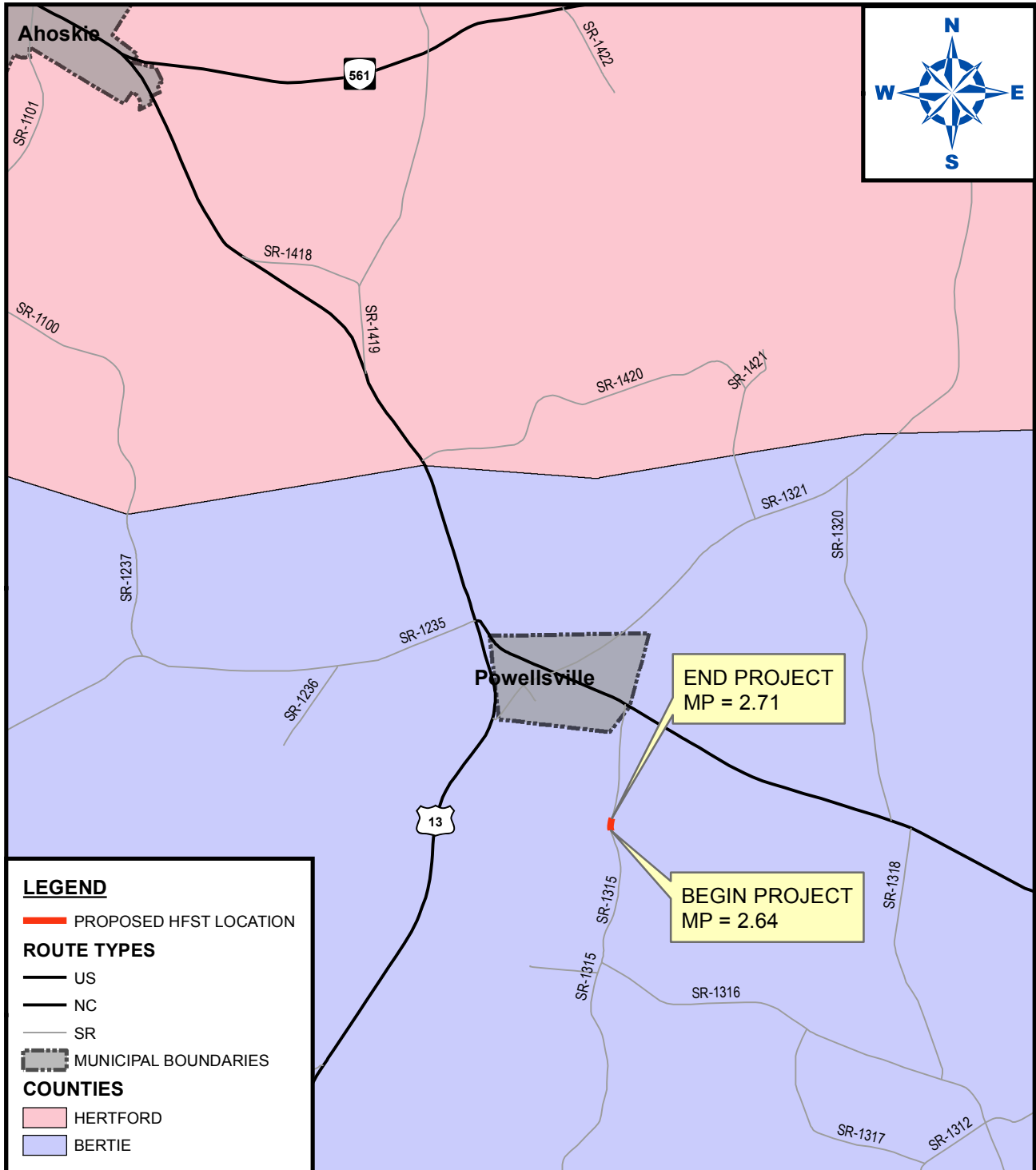




SR 1315 - SALLY FREEMAN RD., BERTIE COUNTY MAP 2 - VICINITY MAP

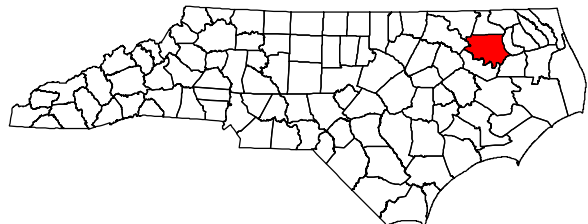
WBS ELEMENT: 44256.3.1

CONTRACT NO. DB00304



BERTIE COUNTY NORTH CAROLINA

PREPARED BY THE
 NORTH CAROLINA DEPARTMENT OF TRANSPORTATION
 DIVISION OF HIGHWAYS - DIVISION 2
 106 PACTOLUS HWY
 GREENVILLE, NC 27835



PROJECT NO.	SHEET NO.	TOTAL NO.
50138.3.58 & 44256.3.1		

SUMMARY OF QUANTITIES

PROJECT NO	COUNTY	MAP NO	ROUTE	DESCRIPTION	TYP	LANES	LANE TYPE	FINAL SURFACE TESTING REQUIRED	WARM MIX ASPHALT REQUIRED	LENGTH MI	WIDTH FT	HIGH FRICTION SURFACE TREATMENT SY
50138.3.58	Craven	1	SR 1167	ON SR 1167 FROM MP 0.954 TO MP 0.992		2		NO	NO	0.038	VAR 24-28	795.00
TOTAL FOR MAP NO. 1										0.038		795.00
TOTAL FOR PROJ NO. 50138.3.58										0.038		795.00
44256.3.1	Bertie	2	SR 1315	ON SR 1315 FROM MP 2.64 TO MP 2.71		2		NO	NO	0.066	20	780.00
TOTAL FOR MAP NO. 2										0.066		780.00
TOTAL FOR PROJ NO. 44256.3.1										0.066		780.00
GRAND TOTAL										0.104		1,575.00

PROJECT NO.	SHEET NO.	TOTAL NO.
50138.3.58 & 44256.3.1		

THERMOPLASTIC AND PAINT QUANTITIES

PROJECT NO	COUNTY	MAP NO	ROUTE	DESCRIPTION	TYP NO	LANES	LANE TYPE	LENGTH MI	WIDTH FT	4413000000-E	4457000000-N	
										WORK ZONE ADVANCE/GENERAL WARNING SIGNING	TEMPORARY TRAFFIC CONTROL	
										SF	LS	
50138.3.58	Craven	1	SR 1167	ON SR 1167 FROM MP 0.954 TO MP 0.992		2		0.038	VAR 24-28	56	0.5	
TOTAL FOR MAP NO. 1											56	0.5
TOTAL FOR PROJ NO. 50138.3.58											56	0.5
44256.3.1	Bertie	2	SR 1315	ON SR 1315 FROM MP 2.64 TO MP 2.71		2		0.066	20	56	0.5	
TOTAL FOR MAP NO. 2											56	0.5
TOTAL FOR PROJ NO. 44256.3.1											56	0.5
GRAND TOTAL											112	1.0