STATE	STATE PROJECT REFERENCE NO.	SHEET NO.	TOTAL SHEETS
N.C.	WBS NO.: 44208	1	

STATE PROJ. NO.	F.A. PROJ. NO.	DESCRIPTION
44208		

See Sheet 1-A For Index of Sheets

STATE OF NORTH CAROLINA
DIVISION OF HIGHWAYS

SAMPSON COUNTY

LOCATION: –L– ALONG SR 1281 (FERRELL ST.) FROM 150 FT. NW OF SR 1214 (W. ELIZABETH ST.) TO THE INTERSECTION AT SR 1275 (W. MORISEY BLVD.)

TYPE OF WORK: SIDEWALK ADDITIONS, CURB RAMPS, ETC.

SITE

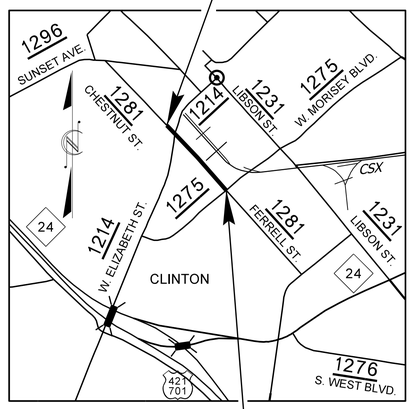

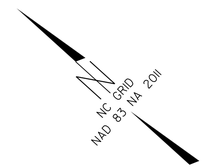

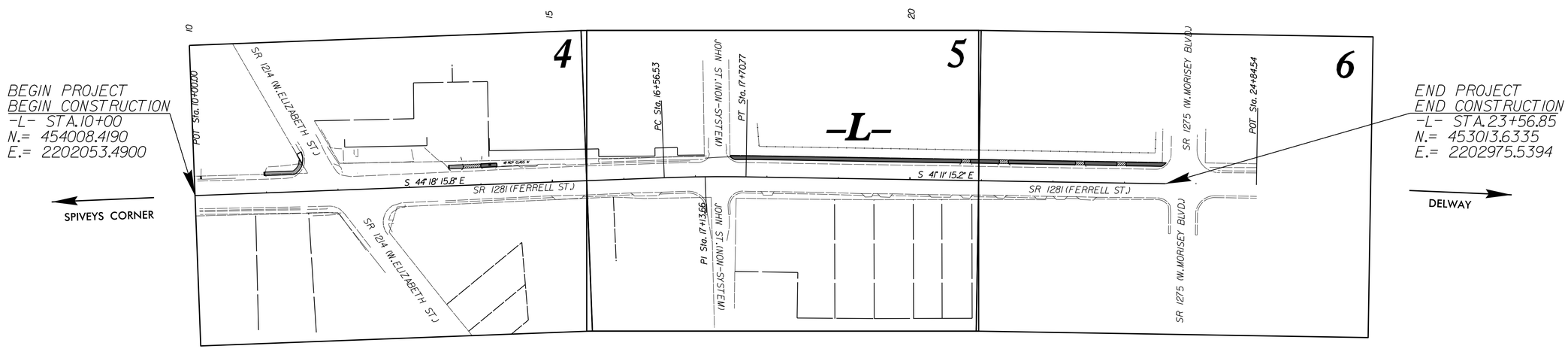

THIS PROJECT IS LOCATED WITHIN THE MUNICIPAL BOUNDARIES OF THE CITY CLINTON.

MAPS N.T.S.

WBS NO.: 44208

CONTRACT: DC00141

GRAPHIC SCALES

20 10 0 20 40
PLANS

DESIGN DATA

N/A

PROJECT LENGTH

–L– SR 1281 (FERRELL ST.) = 0.257 MI.

Prepared in the Office of:
DIVISION OF HIGHWAYS
5501 BARBADOS BLVD., CASTLE HAYNE, NC, 28429

2012 STANDARD SPECIFICATIONS

RIGHT OF WAY DATE: 01/04/2016

LETTING DATE: 03/17/2016

DAVID B. LEONARD, PE
PROJECT ENGINEER

JONATHAN W. MITCHELL
PROJECT DESIGN TECHNICIAN

ROADWAY DESIGN ENGINEER

DocuSigned by: David Leonard
7A72D0B194C9417...
1/14/2016 | 10:19 AM PT
P.E.
SIGNATURE:

NORTH CAROLINA PROFESSIONAL SEAL 037439 ENGINEER DAVID B. LEONARD

DIVISION OF HIGHWAYS
STATE OF NORTH CAROLINA

STATE OF NORTH CAROLINA DEPARTMENT OF TRANSPORTATION

09/08/99

14-JAN-2016 07:25
O:\RDY_DTWO_SAMPSON\44208_Clinton Sidewalk\ROADWAY\Proj\Plan_Sheets\44208_CLINTON SIDEWALK_PSH 1.dgn
$$$$USERNAME$$$$