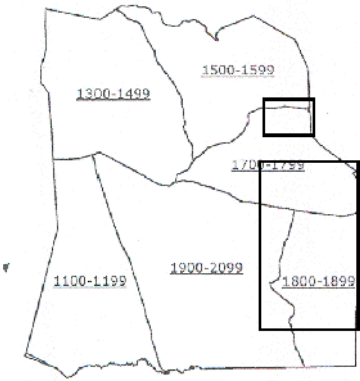
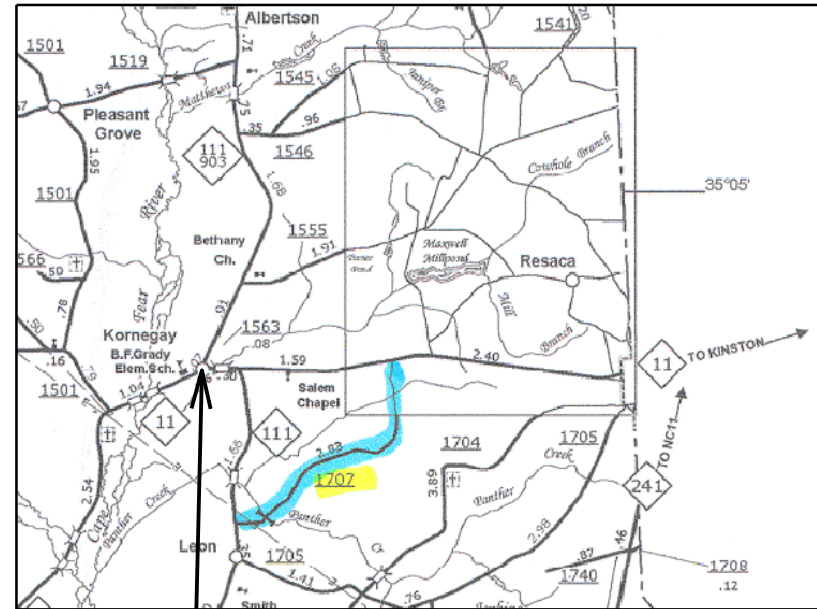


DUPLIN COUNTY

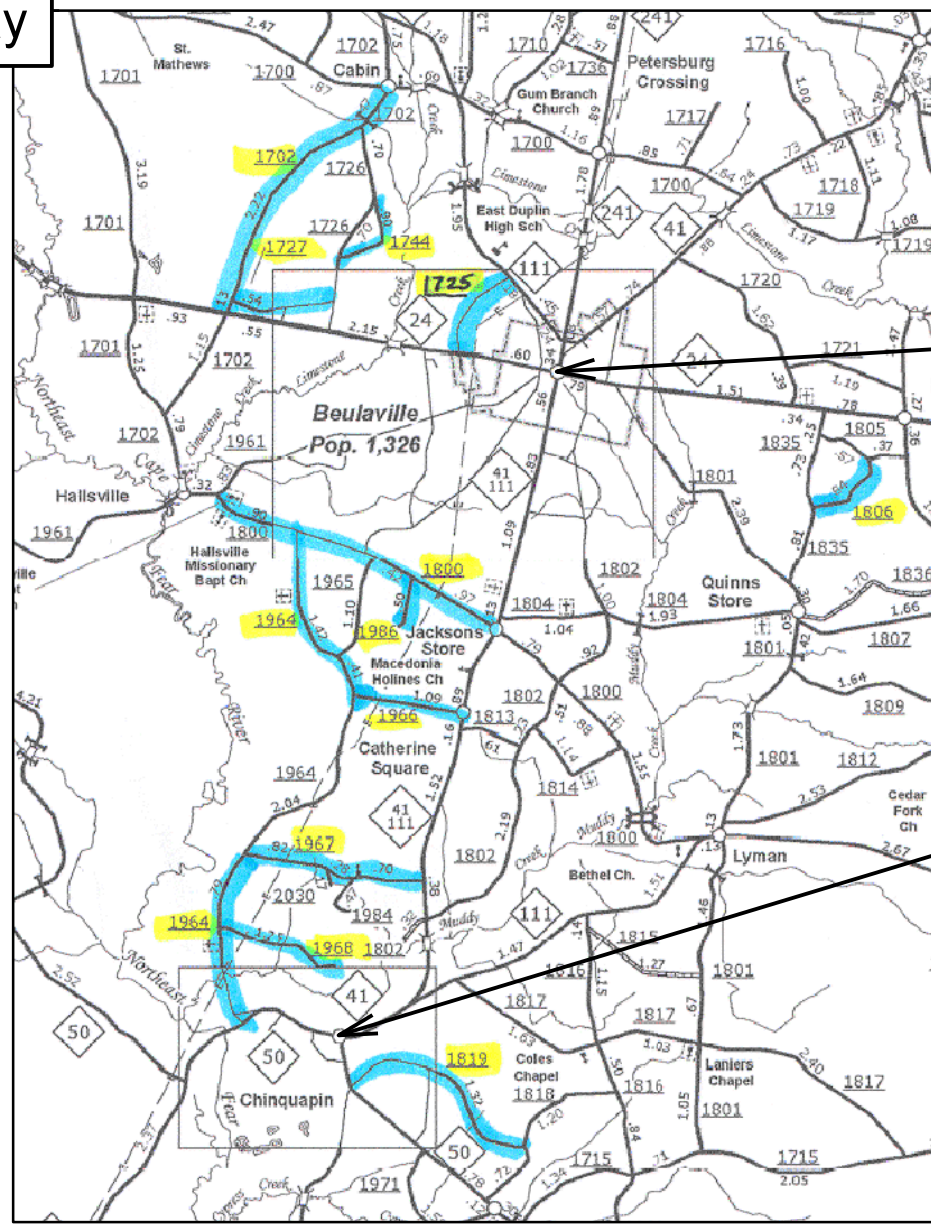
TYPE OF WORK: FOG SEAL TREATMENT, ETC.
LOCATION: 28 SECTIONS OF SECONDARY ROADS

INDEX OF SHEETS	
SHEET NO.	SHEET
1 - 3	INDEX OF SHEETS & TITLE SHEETS
4	PAVEMENT SCHEDULE & TYPICAL SECTION
5 - 8	SUMMARY OF QUANTITIES
9	TRAFFIC CONTROL DETAIL



DUPLIN CO.

Kornegay



Beulaville

Chinquapin

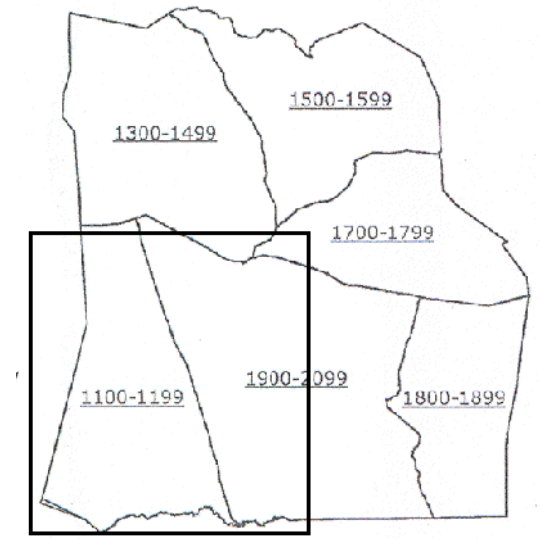
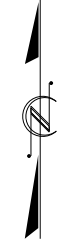
DUPLIN COUNTY FOG SEAL - 2015				
MAP NO.	ROAD NAME	SR#	FROM	TO
1	Bonham Rd.	1117	NC 903	Sampson Co. Line
2	Waycross Rd.	1118	SR 1117	Sampson Co. Line
3	Stocking Head Rd.	1141	NC 11	NC 50
4	Blizzardtown Rd.	1702	SR 1700	NC 24
5	Panther Creek Rd.	1707	NC 11	NC 111
6	Turkey Branch Rd.	1725	NC 24	NC 111
7	Ottis Miller Rd.	1727	SR 1702	SR 1726
8	Farrior School Rd.	1730	NC 24	SR 1959
9	Dobson Chapel Rd.	1737	NC 50	SR 1957
10	Futreal Ln.	1744	SR 1726	SR 1744
11	Jackson Store Rd.	1800	NC 41	SR 1961
12	Cole Rd.	1806	SR 1835	SR 1805
13	Pickett Bay Rd.	1819	SR 1818	NC 50
14	Blind Bridge Rd.	1912	US 117	NC 11
15	Boney Rd.	1932	SR 1102	SR 1996
16	Harrell Rd.	1933	SR 1148	SR 1102
17	Ezra Moore Rd.	1935	SR 1162	SR 1148
18	Browntown Rd.	1957	SR 1141	NC 11
19	Cool Springs Rd.	1958	SR 1737	NC 50
20	Durwood Evans Rd.	1964	SR 1967	NC 50
21	Durwood Evans Rd.	1964	SR 1800	SR 1966
22	Catherine Square Rd.	1966	NC 41	SR 1964
23	Joe Hop Williams Rd.	1967	NC 41	SR 1964
24	Jimmytate Williams Rd.	1968	SR 1964	Dead End
25	Graham Dobson Rd.	1981	SR 1958	Dead End
26	Athur Boney Rd.	1986	SR 1800	Dead End
27	Wells Brother Rd.	1996	SR 1141	NC 11
28	Hargroves Dr.	1997	SR 1102	SR 1953

MAPS N.T.S.

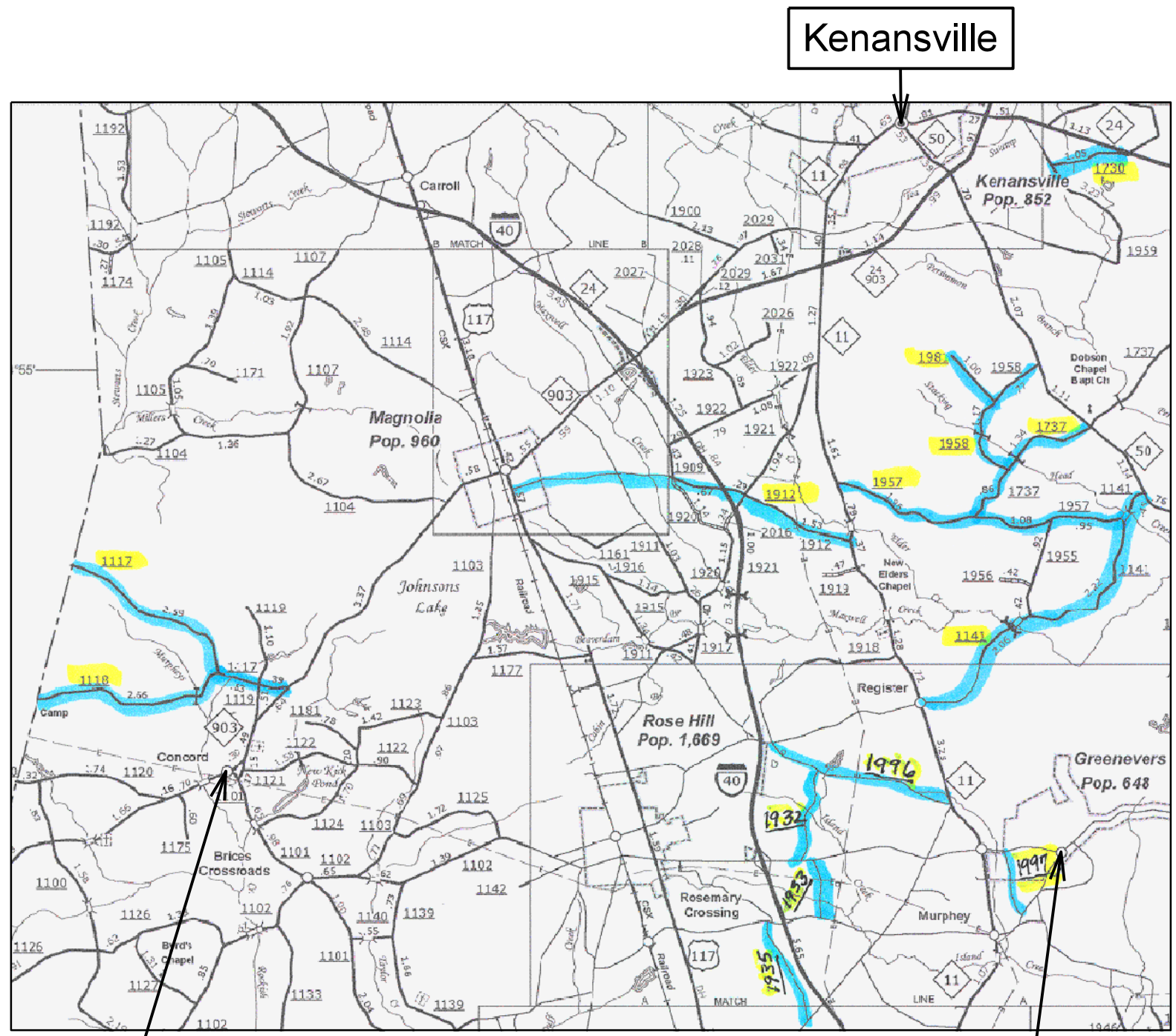
REVISIONS

25-MAR-2015 17:06
 D:\Resurfacing\2015 System Preservation\Fog Seal\Duplin_Sampson\3SP.20315.003_Duplin_Sampson.dgn
 8/17/99

DUPLIN COUNTY CONT.



DUPLIN CO.



Kenansville

Concord

Greenevers

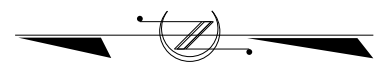
MAPS N.T.S.

DUPLIN COUNTY FOG SEAL - 2015

MAP NO.	ROAD NAME	SR#	FROM	TO
1	Bonham Rd.	1117	NC 903	Sampson Co. Line
2	Waycross Rd.	1118	SR 1117	Sampson Co. Line
3	Stocking Head Rd.	1141	NC 11	NC 50
4	Blizzardtown Rd.	1702	SR 1700	NC 24
5	Panther Creek Rd.	1707	NC 11	NC 111
6	Turkey Branch Rd.	1725	NC 24	NC 111
7	Ottis Miller Rd.	1727	SR 1702	SR 1726
8	Farrior School Rd.	1730	NC 24	SR 1959
9	Dobson Chapel Rd.	1737	NC 50	SR 1957
10	Futreal Ln.	1744	SR 1726	SR 1744
11	Jackson Store Rd.	1800	NC 41	SR 1961
12	Cole Rd.	1806	SR 1835	SR 1805
13	Pickett Bay Rd.	1819	SR 1818	NC 50
14	Blind Bridge Rd.	1912	US 117	NC 11
15	Boney Rd.	1932	SR 1102	SR 1996
16	Harrell Rd.	1933	SR 1148	SR 1102
17	Ezra Moore Rd.	1935	SR 1162	SR 1148
18	Browntown Rd.	1957	SR 1141	NC 11
19	Cool Springs Rd.	1958	SR 1737	NC 50
20	Durwood Evans Rd.	1964	SR 1967	NC 50
21	Durwood Evans Rd.	1964	SR 1800	SR 1966
22	Catherine Square Rd.	1966	NC 41	SR 1964
23	Joe Hop Williams Rd.	1967	NC 41	SR 1964
24	Jimmytate Williams Rd.	1968	SR 1964	Dead End
25	Graham Dobson Rd.	1981	SR 1958	Dead End
26	Authur Boney Rd.	1986	SR 1800	Dead End
27	Wells Brother Rd.	1996	SR 1141	NC 11
28	Hargroves Dr.	1997	SR 1102	SR 1953

REVISIONS

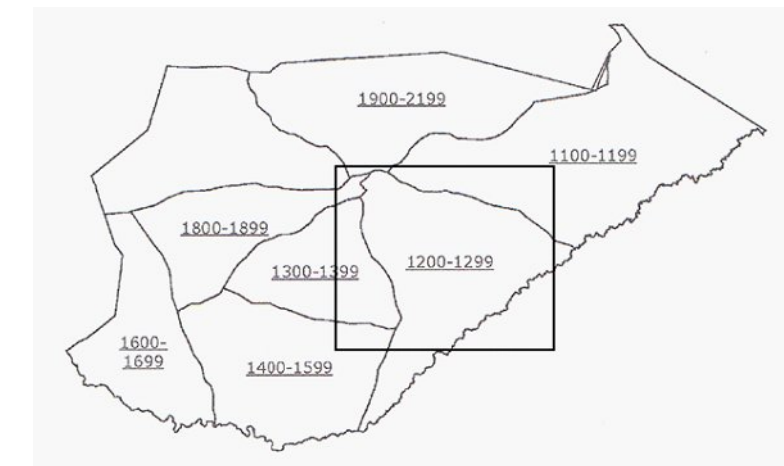
25-MAR-2015 16:59
 D:\Resurfacing Data\2015 System Preservation\Fog Seal\Duplin_Sampson\3SP.20315.003-Duplin_Sampson.dgn
 \$\$\$SPRINTM\$\$\$



SAMPSON COUNTY

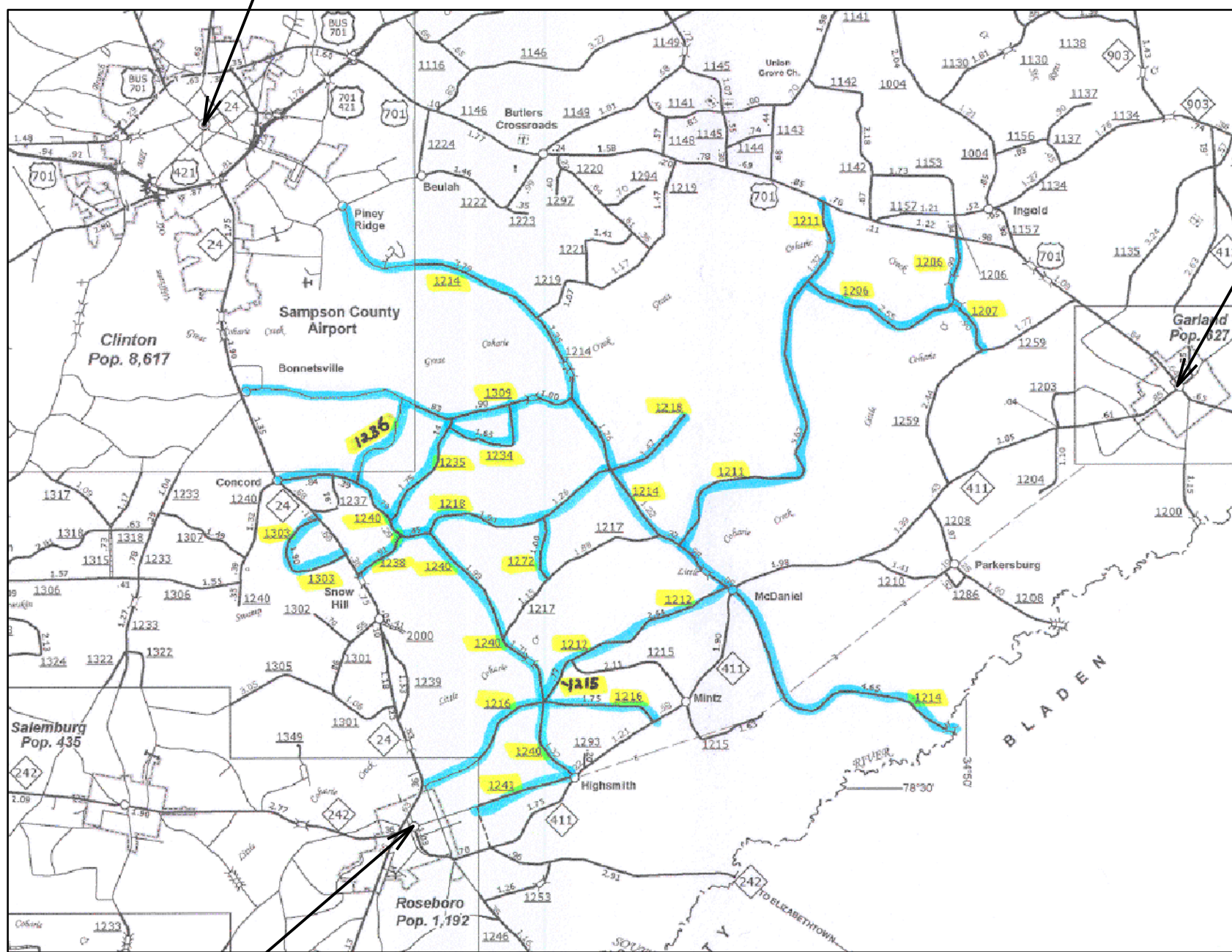
TYPE OF WORK: FOG SEAL TREATMENT, ETC.

LOCATION: 17 SECTIONS OF SECONDARY ROADS



SAMPSON CO.

Clinton



Garland

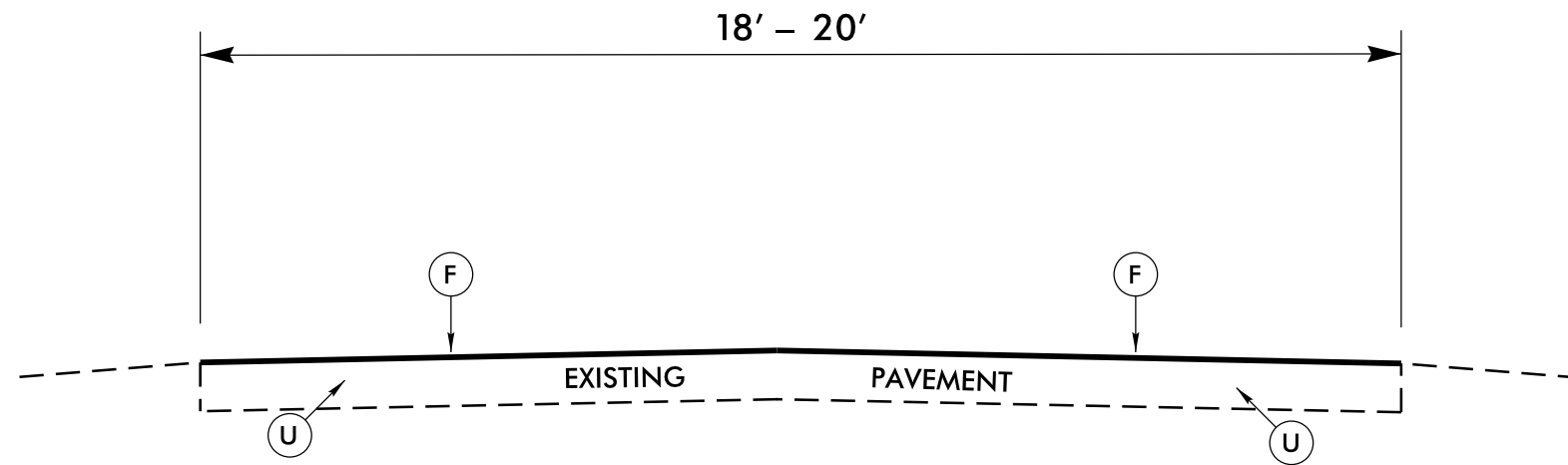
SAMPSON COUNTY FOG SEAL - 2015				
MAP NO.	ROAD NAME	SR#	FROM	TO
29	Wright Bridge Rd.	1206	SR 1211	US 701
30	Riley Town Rd.	1207	SR 1259	SR 1206
31	Ebenezer Forest Rd.	1211	US 701	SR 1214
32	McDaniels Rd.	1212	SR 1215	SR 1214
33	Boykin Bridge Rd.	1214	SR 1222	Bladen County Line
34	Mintz Rd.	1215	SR 1240	SR 1212
35	Andrews Chapel Rd.	1216	NC 24	NC 411
36	Big Piney Grove Rd.	1218	SR 1240	Dead End
37	Barker Rd.	1234	SR 1235	SR 1309
38	Harmony Church Rd.	1235	SR 1309	SR 1240
39	Porter Rd.	1236	SR 1309	SR 1240
40	McLemore Rd.	1238	NC 24	SR 1240
41	Fleet Cooper Rd.	1240	NC 24	NC 411
42	Claudes Drag Rd.	1241	NC 411	Roseboro City Limits
43	Vineyard Rd.	1272	SR 1217	SR 1218
44	Mitchell Loop Rd.	1303	NC 24	NC 24
45	Bass Lake Rd.	1309	NC 24	SR 1214

Roseboro

MAPS N.T.S.

27-MAR-2015 07:39
 D:\New\Facility Data\2015 System Preservation\Fog Seal\Dupln_Sampson\3SP.20315.003-Dupln_Sampson_Rdy_15H.dgn
 \$\$\$I\$P\$AM\$

REVISIONS
 26-MAR-2015 12:48
 D:\Mesur\Faciling_Data\2015 System Preservation\Fog_Seal\Duplin_Sampson\3SP.20315.003-Duplin_Sampson_Edy_TYP.dgn
 \$\$\$LSPRANM\$\$\$



TYPICAL SECTION NO. 1

DUPLIN CO.:

MAP NOS. 1 - 28

SR 1117, 1118, 1141, 1702, 1707, 1725, 1727,
 1730, 1737, 1744, 1800, 1806, 1819, 1912,
 1932, 1933, 1935, 1957, 1958, 1964, 1964,
 1966 - 1968, 1981, 1986, 1996, 1997

SAMPSON CO.:

MAP NOS. 29 - 45

SR 1206, 1207, 1211, 1212, 1214 - 1216,
 1218, 1234 - 1236, 1238, 1240, 1241, 1272,
 1303, 1309

PAVEMENT SCHEDULE

F	ASPHALT SURFACE TREATMENT, FOG SEAL
U	EXISTING PAVEMENT

NOT TO SCALE

PROJECT NO.	SHEET NO.
3SP.20315.003, 3SP.20825.003	5

SUMMARY OF QUANTITIES

PROJECT NO	COUNTY	MAP NO	ROUTE	DESCRIPTION	TYP	LANES	LANE TYPE	FINAL SURFACE TESTING REQUIRED	WARM MIX ASPHALT REQUIRED	LENGTH MI	WIDTH FT	ASPHALT SURFACE TREATMENT, FOG SEAL SY
3SP.20315.003	Duplin	0	VARIOUS SECONDARY ROADS	PROJECT WIDE	N/A	2	2WU					
TOTAL FOR MAP NO. 0												
3SP.20315.003	Duplin	1	SR 1117 (BONHAM RD.)	FROM NC 903 TO SAMPSON COUNTY LINE	1	2	2WU	NO	NO	3.54	20	30,907
TOTAL FOR MAP NO. 1												
3SP.20315.003	Duplin	2	SR 1118 (WAYCROSS RD.)	FROM SR 1117 TO SAMPSON COUNTY LINE	1	2	2WU	NO	NO	2.66	20	31,611
TOTAL FOR MAP NO. 2												
3SP.20315.003	Duplin	3	SR 1141 (STOCKING HEAD RD.)	FROM NC 11 TO NC 50	1	2	2WU	NO	NO	4.7	20	13,307
TOTAL FOR MAP NO. 3												
3SP.20315.003	Duplin	4	SR 1702 (BLIZZARDTOWN RD.)	FROM SR 1700 TO NC 24	1	2	2WU	NO	NO	2.82	20	56,720
TOTAL FOR MAP NO. 4												
3SP.20315.003	Duplin	5	SR 1707 (PANTHER CREEK RD.)	FROM NC 11 TO NC 111	1	2	2WU	NO	NO	2.83	20	33,605
TOTAL FOR MAP NO. 5												
3SP.20315.003	Duplin	6	SR 1725 (TURKEY BRANCH RD.)	FROM NC 24 TO SR 1700	1	2	2WU	NO	NO	0.97	20	11,781
TOTAL FOR MAP NO. 6												
3SP.20315.003	Duplin	7	SR 1727 (OTTIS MILLER RD.)	FROM SR 1702 TO SR 1726	1	2	2WU	NO	NO	1.02	20	12,368
TOTAL FOR MAP NO. 7												
3SP.20315.003	Duplin	8	SR 1730 (FARRIOR SCHOOL RD.)	FROM NC 24 TO SR 1959	1	2	2WU	NO	NO	1.05	20	13,120
TOTAL FOR MAP NO. 8												
3SP.20315.003	Duplin	9	SR 1737 (DOBSON CHAPEL RD.)	FROM NC 50 TO SR 1957	1	2	2WU	NO	NO	2.2	20	26,613
TOTAL FOR MAP NO. 9												
3SP.20315.003	Duplin	10	SR 1744 (FUTREAL LN.)	FROM SR 1726 TO SR 1744	1	2	2WU	NO	NO	0.9	20	10,960
TOTAL FOR MAP NO. 10												
3SP.20315.003	Duplin	11	SR 1800 (JACKSON STORE RD.)	FROM NC 41 TO SR 1961	1	2	2WU	NO	NO	3.1	18	33,536
TOTAL FOR MAP NO. 11												
3SP.20315.003	Duplin	12	SR 1806 (COLE RD.)	FROM SR 1835 TO SR 1805	1	2	2WU	NO	NO	0.84	18	9,270
TOTAL FOR MAP NO. 12												
3SP.20315.003	Duplin	13	SR 1819 (PICKETT BAY RD.)	FROM NC 50 TO SR 1818	1	2	2WU	NO	NO	2.16	20	15,888
TOTAL FOR MAP NO. 13												
3SP.20315.003	Duplin	14	SR 1912 (BLIND BRIDGE RD.)	FROM NC 117 TO NC 11	1	2	2WU	NO	NO	4.65	20	8,496
TOTAL FOR MAP NO. 14												
3SP.20315.003	Duplin	15	SR 1932 (BONEY RD.)	FROM SR 1102 TO SR 1996	1	2	2WU	NO	NO	1.27	20	15,301
TOTAL FOR MAP NO. 15												
3SP.20315.003	Duplin	16	SR 1933 (HARRELL RD.)	FROM SR 1148 TO SR 1102	1	2	2WU	NO	NO	0.78	20	9,552
TOTAL FOR MAP NO. 16												
3SP.20315.003	Duplin	17	SR 1935 (EZRA MOORE RD.)	FROM SR 1162 TO SR 1148	1	2	2WU	NO	NO	1.44	20	17,296
TOTAL FOR MAP NO. 17												
3SP.20315.003	Duplin	18	SR 1957 (BROWNTOWN RD.)	FROM SR 1141 TO NC 11	1	2	2WU	NO	NO	4	20	1,339
TOTAL FOR MAP NO. 18												
3SP.20315.003	Duplin	19	SR 1958 (COOL SPRINGS RD.)	FROM SR 1737 TO NC 50	1	2	2WU	NO	NO	1.94	20	23,163
TOTAL FOR MAP NO. 19												
3SP.20315.003	Duplin	20	SR 1964 (DURWOOD EVANS RD.)	FROM SR 1967 TO NC 50	1	2	2WU	NO	NO	1.77	20	25,392
TOTAL FOR MAP NO. 20												
3SP.20315.003	Duplin	21	SR 1964 (DURWOOD EVANS RD.)	FROM SR 1800 TO SR 1966	1	2	2WU	NO	NO	1.83	20	21,872
TOTAL FOR MAP NO. 21												
3SP.20315.003	Duplin	22	SR 1966 (CATHERINE SQUARE RD.)	FROM NC 41 TO SR 1964	1	2	2WU	NO	NO	1.09	20	13,189
TOTAL FOR MAP NO. 22												
3SP.20315.003	Duplin	23	SR 1967 (JOE HOP WILLIAMS RD.)	FROM NC 41 TO SR 1964	1	2	2WU	NO	NO	1.8	20	21,520
TOTAL FOR MAP NO. 23												
3SP.20315.003	Duplin	24	SR 1968 (JIMMYTATE WILLIAMS RD.)	FROM SR 1964 TO DEAD END	1	2	2WU	NO	NO	1.25	20	14,867
TOTAL FOR MAP NO. 24												
3SP.20315.003	Duplin	25	SR 1981 (GRAHAM DOBSON RD.)	FROM SR 1958 TO DEAD END	1	2	2WU	NO	NO	0.83	20	9,939
TOTAL FOR MAP NO. 25												
3SP.20315.003	Duplin	26	SR 1986 (AUTHUR BONEY RD.)	FROM SR 1800 TO DEAD END	1	2	2WU	NO	NO	0.51	20	6,184
TOTAL FOR MAP NO. 26												
3SP.20315.003	Duplin	27	SR 1996 (WELLS BROTHER RD.)	FROM SR 1141 TO NC 11	1	2	2WU	NO	NO	2.57	20	30,955
TOTAL FOR MAP NO. 27												
3SP.20315.003	Duplin	28	SR 1997 (HARGROVES DR.)	FROM SR 1102 TO SR 1953	1	2	2WU	NO	NO	0.89	20	10,843
TOTAL FOR MAP NO. 28												
TOTAL FOR PROJ NO. 3SP.20315.003										55.41		529,594

PROJECT NO.	SHEET NO.
3SP.20315.003, 3SP.20825.003	6

SUMMARY OF QUANTITIES

PROJECT	COUNTY	MAP	ROUTE	DESCRIPTION	TYP	LANES	LANE TYPE	FINAL SURFACE TESTING REQUIRED	WARM MIX ASPHALT REQUIRED	LENGTH	WIDTH	ASPHALT SURFACE TREATMENT, FOG SEAL
3SP.20825.003	Sampson	0	VARIOUS SECONDARY ROADS	PROJECT WIDE	N/A	2	2WU					
TOTAL FOR MAP NO. 0												
3SP.20825.003	Sampson	29	SR 1206 (WRIGHT BRIDGE RD.)	FROM SR 1211 TO US 701	1	2	2WU	NO	NO	3.6	20	42,340
TOTAL FOR MAP NO. 29												
3SP.20825.003	Sampson	30	SR 1207 (RILEY TOWN RD.)	FROM SR 1259 TO SR 1206	1	2	2WU	NO	NO	0.9	20	10,660
TOTAL FOR MAP NO. 30												
3SP.20825.003	Sampson	31	SR 1211 (EBENEZER FOREST RD.)	FROM US 701 TO SR 1214	1	2	2WU	NO	NO	7	20	82,333
TOTAL FOR MAP NO. 31												
3SP.20825.003	Sampson	32	SR 1212 (MCDANIELS RD.)	FROM SR 1215 TO SR SR 1214	1	2	2WU	NO	NO	2.64	20	31,076
TOTAL FOR MAP NO. 32												
3SP.20825.003	Sampson	33	SR 1214 (BOYKIN BRIDGE RD.)	FROM SR 1222 TO BLADEN COUNTY LINE	1	2	2WU	NO	NO	13.55	20	159,187
TOTAL FOR MAP NO. 33												
3SP.20825.003	Sampson	34	SR 1215 (MINTZ RD.)	FROM SR 1240 TO SR 1212	1	2	2WU	NO	NO	0.8	18	8,548
TOTAL FOR MAP NO. 34												
3SP.20825.003	Sampson	35	SR 1216 (ANDREWS CHAPEL)	FROM NC 24 TO NC 411	1	2	2WU	NO	NO	4.1	19	45,801
TOTAL FOR MAP NO. 35												
3SP.20825.003	Sampson	36	SR 1218 (BIG PINEY GROVE)	FROM SR1240 TO DEAD END	1	2	2WU	NO	NO	4.62	19	51,598
TOTAL FOR MAP NO. 36												
3SP.20825.003	Sampson	37	SR 1234 (BARKER RD.)	FROM SR 1235 TO SR 1309	1	2	2WU	NO	NO	1.65	20	19,460
TOTAL FOR MAP NO. 37												
3SP.20825.003	Sampson	38	SR 1235 (HARMONY CHURCH RD.)	FROM SR 1309 TO SR 1240	1	2	2WU	NO	NO	1.89	18	20,058
TOTAL FOR MAP NO. 38												
3SP.20825.003	Sampson	39	SR 1236 (PORTER RD.)	FROM SR 1309 TO SR 1240	1	2	2WU	NO	NO	1.62	19	18,158
TOTAL FOR MAP NO. 39												
3SP.20825.003	Sampson	40	SR 1238 (MCLEMORE RD.)	FROM NC 24 TO SR 1240	1	2	2WU	NO	NO	0.91	18	9,710
TOTAL FOR MAP NO. 40												
3SP.20825.003	Sampson	41	SR 1240 (FLEET COOPER RD.)	FROM NC 24 TO NC 411	1	2	2WU	NO	NO	7.29	19	81,459
TOTAL FOR MAP NO. 41												
3SP.20825.003	Sampson	42	SR 1241 (CLAUDES DRAG RD.)	FROM NC 411 TO ROSEBORO CITY LIMITS	1	2	2WU	NO	NO	2.16	19	24,177
TOTAL FOR MAP NO. 42												
3SP.20825.003	Sampson	43	SR 1272 (VINEYARD RD.)	FROM SR 1217 TO SR 1218	1	2	2WU	NO	NO	1	20	11,833
TOTAL FOR MAP NO. 43												
3SP.20825.003	Sampson	44	SR 1303 (MITCHELL LOOP RD.)	FROM NC 24 TO NC 24	1	2	2WU	NO	NO	1.9	19	21,279
TOTAL FOR MAP NO. 44												
3SP.20825.003	Sampson	45	SR 1309 (BASS LAKE RD.)	FROM NC 24 TO SR 1214	1	2	MD	NO	NO	4.89	20	57,576
TOTAL FOR MAP NO. 45												
TOTAL FOR PROJ NO. 3SP.20825.003										60.52		695,253
GRAND TOTAL										115.93		1,224,847

PROJECT NO.	SHEET NO.
3SP.20315.003, 3SP.20825.003	7

THERMOPLASTIC AND PAINT QUANTITIES

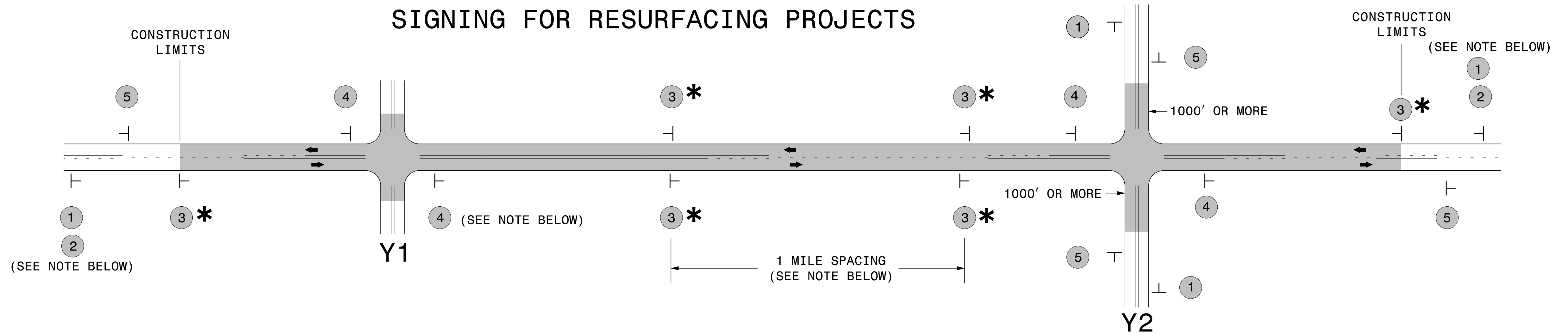
PROJECT NO	COUNTY	MAP NO	ROUTE	DESCRIPTION	TYP	LANES	LANE TYPE	LENGTH	WIDTH	441300000-E	445700000-N	481000000-E		490000000-N	
										WORK ZONE ADVANCE/GENERAL WARNING SIGNING	TEMPORARY TRAFFIC CONTROL	4" WHITE PAINT	4" YELLOW PAINT	YELLOW & YELLOW RAISED MARKERS	
										SF	LS	LF	LF	EA	
3SP.20315.003	Duplin	0	VARIOUS SECONDARY ROADS	PROJECT WIDE	N/A	2	2WU		18 - 20		0.48				
TOTAL FOR MAP NO. 0											0.48				
3SP.20315.003	Duplin	1	SR 1117 (BONHAM RD.)	FROM NC 903 TO SAMPSON COUNTY LINE	1	2	2WU	3.54	20	400		54,912	54,912	234	
TOTAL FOR MAP NO. 1											400		54,912	54,912	234
3SP.20315.003	Duplin	2	SR 1118 (WAYCROSS RD.)	FROM SR 1117 TO SAMPSON COUNTY LINE	1	2	2WU	2.66	20	304		56,179	56,179	176	
TOTAL FOR MAP NO. 2											304		56,179	56,179	176
3SP.20315.003	Duplin	3	SR 1141 (STOCKING HEAD RD.)	FROM NC 11 TO NC 50	1	2	2WU	4.7	20	528		99,264	99,264	310	
TOTAL FOR MAP NO. 3											528		99,264	99,264	310
3SP.20315.003	Duplin	4	SR 1702 (BLIZZARDTOWN RD.)	FROM SR 1700 TO NC 24	1	2	2WU	2.82	20	320		101,376	101,376	186	
TOTAL FOR MAP NO. 4											320		101,376	101,376	186
3SP.20315.003	Duplin	5	SR 1707 (PANTHER CREEK RD.)	FROM NC 11 TO NC 111	1	2	2WU	2.83	20	320		59,770	59,770	187	
TOTAL FOR MAP NO. 5											320		59,770	59,770	187
3SP.20315.003	Duplin	6	SR 1725 (TURKEY BRANCH RD.)	FROM NC 24 TO SR 1700	1	2	2WU	0.97	20	112		20,486	20,486	64	
TOTAL FOR MAP NO. 6											112		20,486	20,486	64
3SP.20315.003	Duplin	7	SR 1727 (OTTIS MILLER RD.)	FROM SR 1702 TO SR 1726	1	2	2WU	1.02	20	128		21,542	21,542	67	
TOTAL FOR MAP NO. 7											128		21,542	21,542	67
3SP.20315.003	Duplin	8	SR 1730 (FARRIOR SCHOOL RD.)	FROM NC 24 TO SR 1959	1	2	2WU	1.05	20	128		22,176	22,176	69	
TOTAL FOR MAP NO. 8											128		22,176	22,176	69
3SP.20315.003	Duplin	9	SR 1737 (DOBSON CHAPEL RD.)	FROM NC 50 TO SR 1957	1	2	2WU	2.2	20	256		46,464	46,464	145	
TOTAL FOR MAP NO. 9											256		46,464	46,464	145
3SP.20315.003	Duplin	10	SR 1744 (FUTREAL LN.)	FROM SR 1726 TO SR 1744	1	2	2WU	0.9	20	112		19,008	19,008	59	
TOTAL FOR MAP NO. 10											112		19,008	19,008	59
3SP.20315.003	Duplin	11	SR 1800 (JACKSON STORE RD.)	FROM NC 41 TO SR 1961	1	2	2WU	3.1	18	352		65,472	65,472	205	
TOTAL FOR MAP NO. 11											352		65,472	65,472	205
3SP.20315.003	Duplin	12	SR 1806 (COLE RD.)	FROM SR 1835 TO SR 1805	1	2	2WU	0.84	18	96		17,741	17,741	55	
TOTAL FOR MAP NO. 12											96		17,741	17,741	55
3SP.20315.003	Duplin	13	SR 1819 (PICKETT BAY RD.)	FROM NC 50 TO SR 1818	1	2	2WU	2.16	20	256		27,878	27,878	143	
TOTAL FOR MAP NO. 13											256		27,878	27,878	143
3SP.20315.003	Duplin	14	SR 1912 (BLIND BRIDGE RD.)	FROM NC 117 TO NC 11	1	2	2WU	4.65	20	528		98,208	98,208	307	
TOTAL FOR MAP NO. 14											528		98,208	98,208	307
3SP.20315.003	Duplin	15	SR 1932 (BONEY RD.)	FROM SR 1102 TO SR 1996	1	2	2WU	1.27	20	144		26,822	26,822	84	
TOTAL FOR MAP NO. 15											144		26,822	26,822	84
3SP.20315.003	Duplin	16	SR 1933 (HARRELL RD.)	FROM SR 1148 TO SR 1102	1	2	2WU	0.78	20	96		16,474	16,474	51	
TOTAL FOR MAP NO. 16											96		16,474	16,474	51
3SP.20315.003	Duplin	17	SR 1935 (EZRA MOORE RD.)	FROM SR 1162 TO SR 1148	1	2	2WU	1.44	20	176		30,413	30,413	95	
TOTAL FOR MAP NO. 17											176		30,413	30,413	95
3SP.20315.003	Duplin	18	SR 1957 (BROWNTOWN RD.)	FROM SR 1141 TO NC 11	1	2	2WU	4	20	448		168,960	168,960	264	
TOTAL FOR MAP NO. 18											448		168,960	168,960	264
3SP.20315.003	Duplin	19	SR 1958 (COOL SPRINGS RD.)	FROM SR 1737 TO NC 50	1	2	2WU	1.94	20	224		40,339	40,339	128	
TOTAL FOR MAP NO. 19											224		40,339	40,339	128
3SP.20315.003	Duplin	20	SR 1964 (DURWOOD EVANS RD.)	FROM SR 1967 TO NC 50	1	2	2WU	1.77	20	208		37,383	37,383	117	
TOTAL FOR MAP NO. 20											208		37,383	37,383	117
3SP.20315.003	Duplin	21	SR 1964 (DURWOOD EVANS RD.)	FROM SR 1800 TO SR 1966	1	2	2WU	1.83	20	208		38,650	38,650	121	
TOTAL FOR MAP NO. 21											208		38,650	38,650	121
3SP.20315.003	Duplin	22	SR 1966 (CATHERINE SQUARE RD.)	FROM NC 41 TO SR 1964	1	2	2WU	1.09	20	128		23,021	23,021	72	
TOTAL FOR MAP NO. 22											128		23,021	23,021	72
3SP.20315.003	Duplin	23	SR 1967 (JOE HOP WILLIAMS RD.)	FROM NC 41 TO SR 1964	1	2	2WU	1.8	20	208		38,016	38,016	119	
TOTAL FOR MAP NO. 23											208		38,016	38,016	119
3SP.20315.003	Duplin	24	SR 1968 (JIMMYTATE WILLIAMS RD.)	FROM SR 1964 TO DEAD END	1	2	2WU	1.25	20	144		26,400	26,400	83	
TOTAL FOR MAP NO. 24											144		26,400	26,400	83
3SP.20315.003	Duplin	25	SR 1981 (GRAHAM DOBSON RD.)	FROM SR 1958 TO DEAD END	1	2	2WU	0.83	20	96					
TOTAL FOR MAP NO. 25											96				
3SP.20315.003	Duplin	26	SR 1986 (AUTHUR BONEY RD.)	FROM SR 1800 TO DEAD END	1	2	2WU	0.51	20	64					
TOTAL FOR MAP NO. 26											64				
3SP.20315.003	Duplin	27	SR 1996 (WELLS BROTHER RD.)	FROM SR 1141 TO NC 11	1	2	2WU	2.57	20	288		54,278	54,278	170	
TOTAL FOR MAP NO. 27											288		54,278	54,278	170
3SP.20315.003	Duplin	28	SR 1997 (HARGROVES DR.)	FROM SR 1102 TO SR 1953	1	2	2WU	0.89	20	112		18,797	18,797	59	
TOTAL FOR MAP NO. 28											112		18,797	18,797	59
TOTAL FOR PROJ NO. 3SP.20315.003									55.41	6,384	0.48	1,061,069	1,230,029	3,570	
2,291,098															

PROJECT NO.	SHEET NO.
3SP.20315.003, 3SP.20825.003	8

THERMOPLASTIC AND PAINT QUANTITIES

PROJECT	COUNTY	MAP	ROUTE	DESCRIPTION	TYP	LANES	LANE TYPE	LENGTH	WIDTH	4413000000-E	4457000000-N	4810000000-E		4900000000-N	
										WORK ZONE ADVANCE/GENERAL WARNING SIGNING	TEMPORARY TRAFFIC CONTROL	4" WHITE PAINT	4" YELLOW PAINT	YELLOW & YELLOW RAISED MARKERS	
3SP.20825.003	Sampson	0	VARIOUS SECONDARY ROADS	PROJECT WIDE	N/A	2	2WU		18 - 20		0.52				
TOTAL FOR MAP NO. 0											0.52				
3SP.20825.003	Sampson	29	SR 1206 (WRIGHT BRIDGE RD.)	FROM SR 1211 TO US 701	1	2	2WU	3.6	20	416		76,032	76,032	238	
TOTAL FOR MAP NO. 29											416		76,032	76,032	238
3SP.20825.003	Sampson	30	SR 1207 (RILEY TOWN RD.)	FROM SR 1259 TO SR 1206	1	2	2WU	0.9	20	112		19,008	19,008	59	
TOTAL FOR MAP NO. 30											112		19,008	19,008	59
3SP.20825.003	Sampson	31	SR 1211 (EBENEZER FOREST RD.)	FROM US 701 TO SR 1214	1	2	2WU	7	20	784		147,840	147,840	462	
TOTAL FOR MAP NO. 31											784		147,840	147,840	462
3SP.20825.003	Sampson	32	SR 1212 (MCDANIELS RD.)	FROM SR 1215 TO SR SR 1214	1	2	2WU	2.64	20	304		55,757	55,757	174	
TOTAL FOR MAP NO. 32											304		55,757	55,757	174
3SP.20825.003	Sampson	33	SR 1214 (BOYKIN BRIDGE RD.)	FROM SR 1222 TO BLADEN COUNTY LINE	1	2	2WU	13.55	20	1,520		286,176	286,176	894	
TOTAL FOR MAP NO. 33											1,520		286,176	286,176	894
3SP.20825.003	Sampson	34	SR 1215 (MINTZ RD.)	FROM SR 1240 TO SR 1212	1	2	2WU	0.8	18	96		16,896	16,896	53	
TOTAL FOR MAP NO. 34											96		16,896	16,896	53
3SP.20825.003	Sampson	35	SR 1216 (ANDREWS CHAPEL)	FROM NC 24 TO NC 411	1	2	2WU	4.1	19	464		86,592	86,592	271	
TOTAL FOR MAP NO. 35											464		86,592	86,592	271
3SP.20825.003	Sampson	36	SR 1218 (BIG PINEY GROVE)	FROM SR1240 TO DEAD END	1	2	2WU	4.62	19	528		67,584	67,584	305	
TOTAL FOR MAP NO. 36											528		67,584	67,584	305
3SP.20825.003	Sampson	37	SR 1234 (BARKER RD.)	FROM SR 1235 TO SR 1309	1	2	2WU	1.65	20	192		34,848	34,848	109	
TOTAL FOR MAP NO. 37											192		34,848	34,848	109
3SP.20825.003	Sampson	38	SR 1235 (HARMONY CHURCH RD.)	FROM SR 1309 TO SR 1240	1	2	2WU	1.89	18	224		39,918	39,918	125	
TOTAL FOR MAP NO. 38											224		39,918	39,918	125
3SP.20825.003	Sampson	39	SR 1236 (PORTER RD.)	FROM SR 1309 TO SR 1240	1	2	2WU	1.62	19	192		34,212	34,212	107	
TOTAL FOR MAP NO. 39											192		34,212	34,212	107
3SP.20825.003	Sampson	40	SR 1238 (MCLEMORE RD.)	FROM NC 24 TO SR 1240	1	2	2WU	0.91	18	112		19,220	19,220	60	
TOTAL FOR MAP NO. 40											112		19,220	19,220	60
3SP.20825.003	Sampson	41	SR 1240 (FLEET COOPER RD.)	FROM NC 24 TO NC 411	1	2	2WU	7.29	19	816		153,964	153,964	481	
TOTAL FOR MAP NO. 41											816		153,964	153,964	481
3SP.20825.003	Sampson	42	SR 1241 (CLAUDES DRAG RD.)	FROM NC 411 TO ROSEBORO CITY LIMITS	1	2	2WU	2.16	19	256		91,238	91,238	143	
TOTAL FOR MAP NO. 42											256		91,238	91,238	143
3SP.20825.003	Sampson	43	SR 1272 (VINEYARD RD.)	FROM SR 1217 TO SR 1218	1	2	2WU	1	20	112		21,120	21,120	66	
TOTAL FOR MAP NO. 43											112		21,120	21,120	66
3SP.20825.003	Sampson	44	SR 1303 (MITCHELL LOOP RD.)	FROM NC 24 TO NC 24	1	2	2WU	1.9	19	352		40,128	40,128	125	
TOTAL FOR MAP NO. 44											352		40,128	40,128	125
3SP.20825.003	Sampson	45	SR 1309 (BASS LAKE RD.)	FROM NC 24 TO SR 1214	1	2	MD	4.89	20	560		103,277	103,277	323	
TOTAL FOR MAP NO. 45											560		103,277	103,277	323
TOTAL FOR PROJ NO. 3SP.20825.003											7,040	0.52	1,293,810	1,293,810	3,995
													2,587,620		
GRAND TOTAL											115.93	1	2,354,879	2,523,839	7,565
													4,878,718		

SIGNING FOR RESURFACING PROJECTS



LEGEND	
┆	STATIONARY SIGN
←	DIRECTION OF TRAFFIC FLOW


MAINLINE (-L-) SIGNING

-Y- LINE SIGNING

SIGNING NOTES AND PLACEMENT PER DIRECTION	MAINLINE (-L-) SIGNING		-Y- LINE SIGNING	
	1	 W20-1 48" X 48"	PLACE 1000' PRIOR TO BEGINNING OF CONSTRUCTION LIMITS. ONLY USED ON -Y- LINES IF RESURFACING LIMITS EXTEND 1000' ALONG -Y- LINE.	<p>NO REQUIRED STATIONARY SIGNING FOR THE FOLLOWING -Y- LINE CONDITIONS:</p> <ol style="list-style-type: none"> 1) LESS THAN 1000' OF RESURFACING ALONG -Y- LINE 2) SUBDIVISION ROADS 3) DEAD END ROADS <p>WHEN PAVING/CONSTRUCTION ACTIVITIES PROCEED ACROSS AN UNSIGNED -Y- LINE, ADVANCE WARNING PORTABLE SIGNS SHALL BE USED ALONG THE -Y- LINE AS SHOWN BELOW. REMOVE UPON COMPLETION OF WORK.</p> <div style="display: flex; justify-content: space-around;"> <div style="text-align: center;"> W20-1 48" X 48" </div> <div style="text-align: center;"> W20-7 A 48" X 48" </div> </div> <p>PLACED 500' IN ADVANCE OF FLAGGER. PLACED 250' IN ADVANCE OF FLAGGER.</p>
	2	 W7-3aP 24" X 18"	#2 SIGN ONLY USED WHEN RESURFACING LIMITS ARE 2 OR MORE MILES IN LENGTH. ROUND UP TO NEXT WHOLE NUMBER. (NO FRACTIONAL OR DECIMAL NUMBERS)	
	3 *	 SP 13107 48" X 48"	PLACE INITIALLY AT THE CONSTRUCTION LIMITS AND SPACED 1 MILE APART THEREAFTER. IF NO -Y- LINES EXIST, PLACE 2ND SET 1/2 MILE FROM THE CONSTRUCTION LIMITS AND THEN SPACE 1 MILE THEREAFTER.	
	4	 SP 13106 48" X 48"	THESE ARE FOR -Y- LINES THAT ARE "THROUGH" ROADWAYS. DEAD END AND SUBDIVISION ROADS ARE NOT "THROUGH" ROADWAYS. INSTALL 500' +/- FROM EACH -Y- LINE APPROACH AS SHOWN ABOVE. FOR MULTIPLE -Y- LINES THAT ARE SEPARATED BY 0.25 MILES OR LESS, TREAT AS A SINGLE UNIT AND INSTALL WITHIN 500' OF EACH APPROACH. A MAXIMUM OF 2 SIGN SETS PER MILE. DO NOT INSTALL WHEN -Y- LINES ARE WITHIN 0.5 MILES FROM "END ROAD WORK" SIGN.	
5	 G20-2 A 48" X 24"	PLACE 500' FOLLOWING THE END OF CONSTRUCTION LIMITS.		

* SIGNING FOR ASPHALT SURFACE TREATMENTS (ONLY)

SUBSTITUTE LOW/SOFT SHOULDER SIGNS BY ALTERNATING THE FOLLOWING TWO SIGNS: STARTING WITH "UNMARKED PAVEMENT AHEAD" (SP 06026) FOLLOWED BY "LOOSE GRAVEL" (W8-7).



RESURFACING
ADVANCE WARNING SIGNS
FOR
RURAL AND SUBURBAN
2 LANE ROADWAYS