STATE OF NORTH CAROLINA
DIVISION OF HIGHWAYS

TRANSPORTATION MANAGEMENT PLAN

DUPLIN & SAMPSON COUNTIES

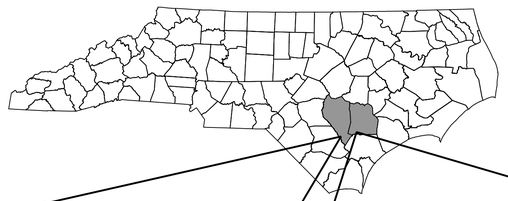

SAMPSON CO.

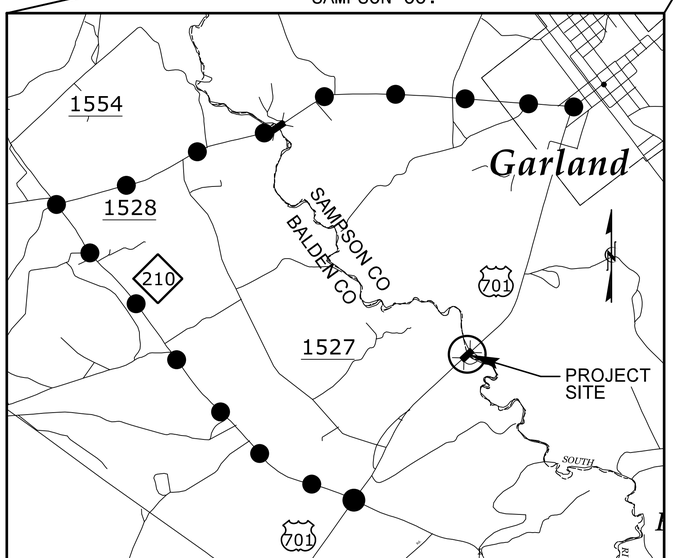

VICINITY MAP

DUPLIN CO.

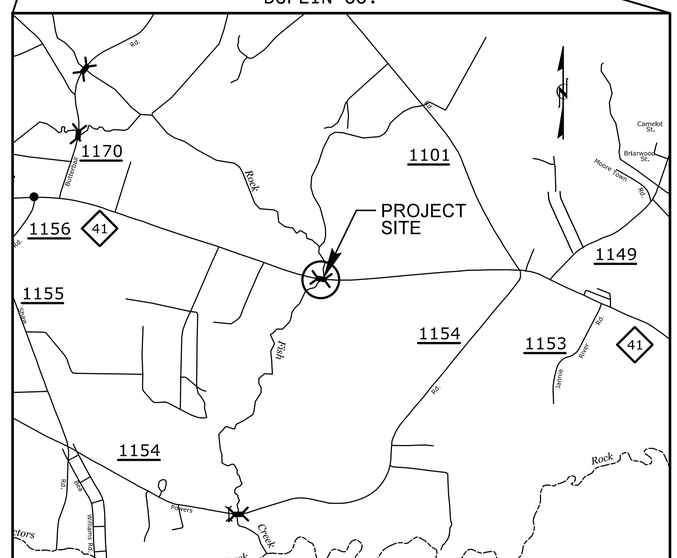

VICINITY MAP

AREA 1

LOCATION: Bridge #6 on US 701 over South River Overflow

AREA 2

LOCATION: Bridge #30 on NC 41 over Rockfish Creek

TYPE OF WORK: Bridge Preservation - Bridge Preservation with Latex Modified Concrete and Joint Replacement

WORK ZONE SAFETY & MOBILITY
"from the MOUNTAINS to the COAST"

N.C.D.O.T. WORK ZONE TRAFFIC CONTROL
1561 MAIL SERVICE CENTER (MSC) RALEIGH, NC 27699-1561
750 N. GREENFIELD PARKWAY, GARNER, NC 27529 (DELIVERY)
PHONE: (919) 773-2800 FAX: (919) 771-2745

J. S. BOURNE, P.E. — *STATE TRAFFIC MANAGEMENT ENGINEER*
J. S. KITE, P.E. — *EASTERN TRAFFIC CONTROL ENGINEER*
D. W. BISSETTE, PE — *TRAFFIC CONTROL PROJECT DESIGN ENGINEER*

DIVISION OF HIGHWAYS * STATE OF NORTH CAROLINA * DEPARTMENT OF TRANSPORTATION * WORK ZONE TRAFFIC CONTROL

INDEX OF SHEETS

SHEET NO.	TITLE
TMP-1	TITLE SHEET, VICINITY MAP AND INDEX OF SHEETS
TMP-1A	LIST OF APPLICABLE ROADWAY STANDARD DRAWINGS AND LEGEND
TMP-1B & TMP-1C	TRANSPORTATION OPERATIONS PLAN (MANAGEMENT STRATEGIES, GENERAL NOTES, LOCAL NOTES AND PHASING
TMP-2	AREA 1 - DETOUR SIGNING
TMP-3	AREA 1 - DETAIL
TMP-4 & TMP-5	AREA 2 - DETAILS

HNTB
HNTB NORTH CAROLINA, P.C.
343 E. Six Forks Road, Suite 200
Raleigh, North Carolina 27609
NC License No: C-1554

R. B. EARLY, PE — *TRAFFIC CONTROL PROJECT ENGINEER*
R. B. EARLY, PE — *TRAFFIC CONTROL PROJECT DESIGN ENGINEER*
J. A. PHILLIPS — *TRAFFIC CONTROL DESIGN ENGINEER*

APPROVED: Rhonda Early
DATE: 12/5/2014

SEAL

SHEET NO.
TMP-1

BP-5500G

TIP PROJECT:

REVISIONS

QA/QC STAGE:

REVIEW:
CONCUR:
REVISE:
VERIFY:

3:55:43 PM
$$$$USERNAME$$$$