



STATE OF NORTH CAROLINA
DEPARTMENT OF TRANSPORTATION

ROY COOPER
GOVERNOR

J. ERIC BOYETTE
SECRETARY

June 9, 2023

Addendum No. 1

RE: **DD00420**
Nash and Wilson Counties

To Whom It May Concern:

Reference is made to the above-mentioned project. The following changes and additions have been made:

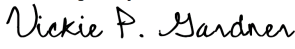
1. An error was made on the type of Microsurfacing required for some of the maps. Type II Microsurfacing will be required on Maps 1 through 23, Map 35 and Map 39. A new typical section and line item has been added. Please replace page 60 in the proposal with the attached updated typical pages. This correction is also reflected on the Summary of Quantities and Proposal Item Sheets.
2. An error was made on the quantity calculations for the 4" Hot Spray Thermoplastic Pavement Marking Lines. This correction is reflected on the Summary of Quantities and Proposal Item Sheets.

Please replace the Summary of Quantities and the Proposal Item Sheets with the attached Summary of Quantities and Proposal Item Sheets dated Jun 09, 2023 in the proposal with to reflect the above changes.

This sheet and attachments shall be made a part of the plans and bid documents and shall be submitted with the bid. Bids submitted without the addenda and attachments will be considered non-responsive.

If there are any questions, please contact me at (252) 640-6433.

Sincerely,

DocuSigned by:

BD9FE36C1AA642B... 06/09/2023
Vickie P. Gardner
Division Four Contract Engineer

VPG/
Attachments

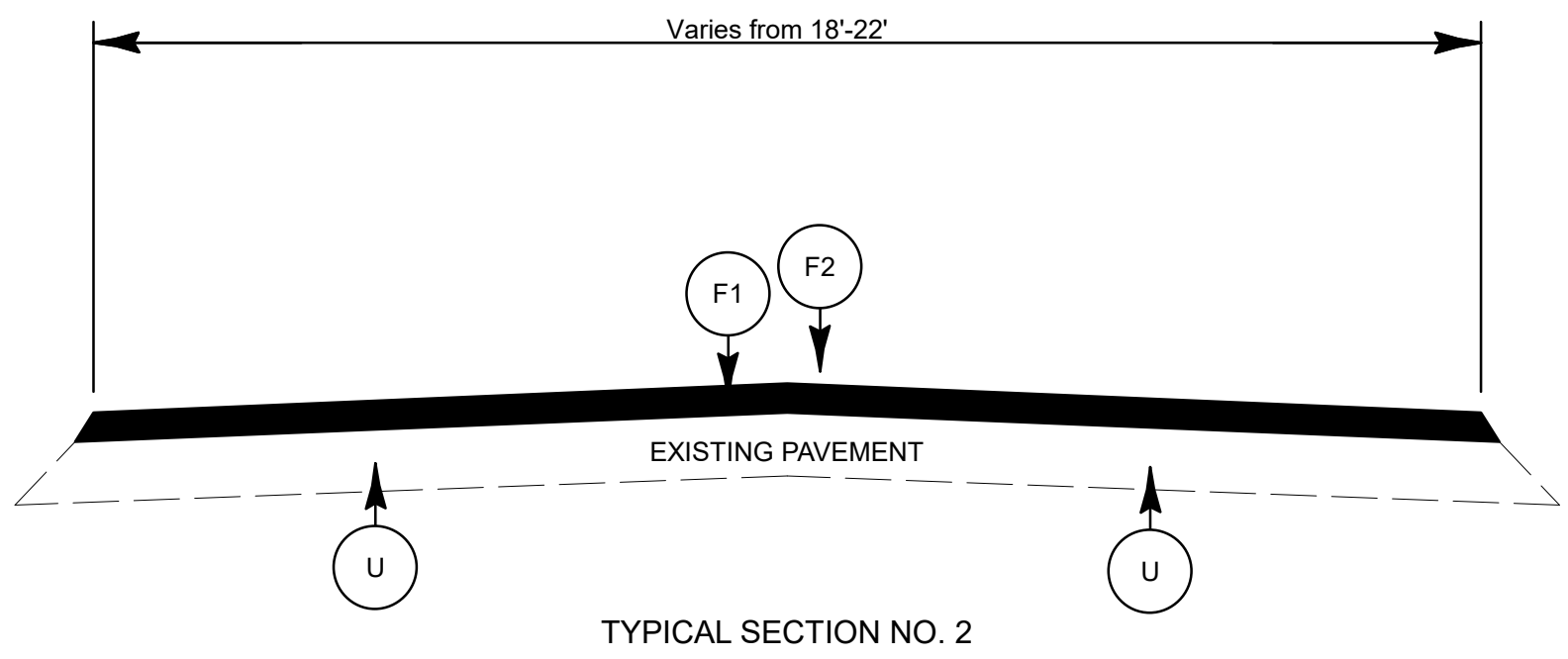
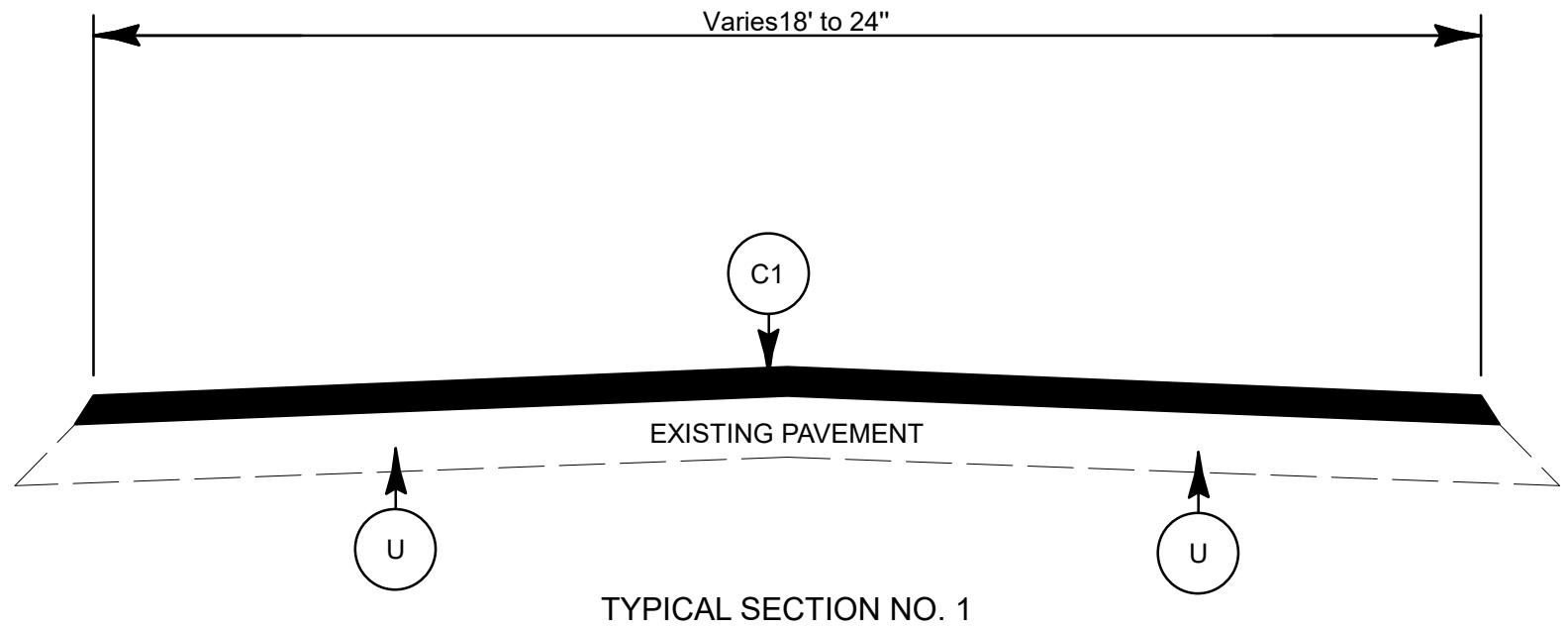
Mailing Address:
NC DEPARTMENT OF TRANSPORTATION
DIVISION FOUR OFFICE
POST OFFICE BOX 3165
WILSON, NC 27895

Telephone: (252) 640-6400
Fax: (252) 234-6174
Customer Service: 1-877-368-4968

Website: www.ncdot.gov

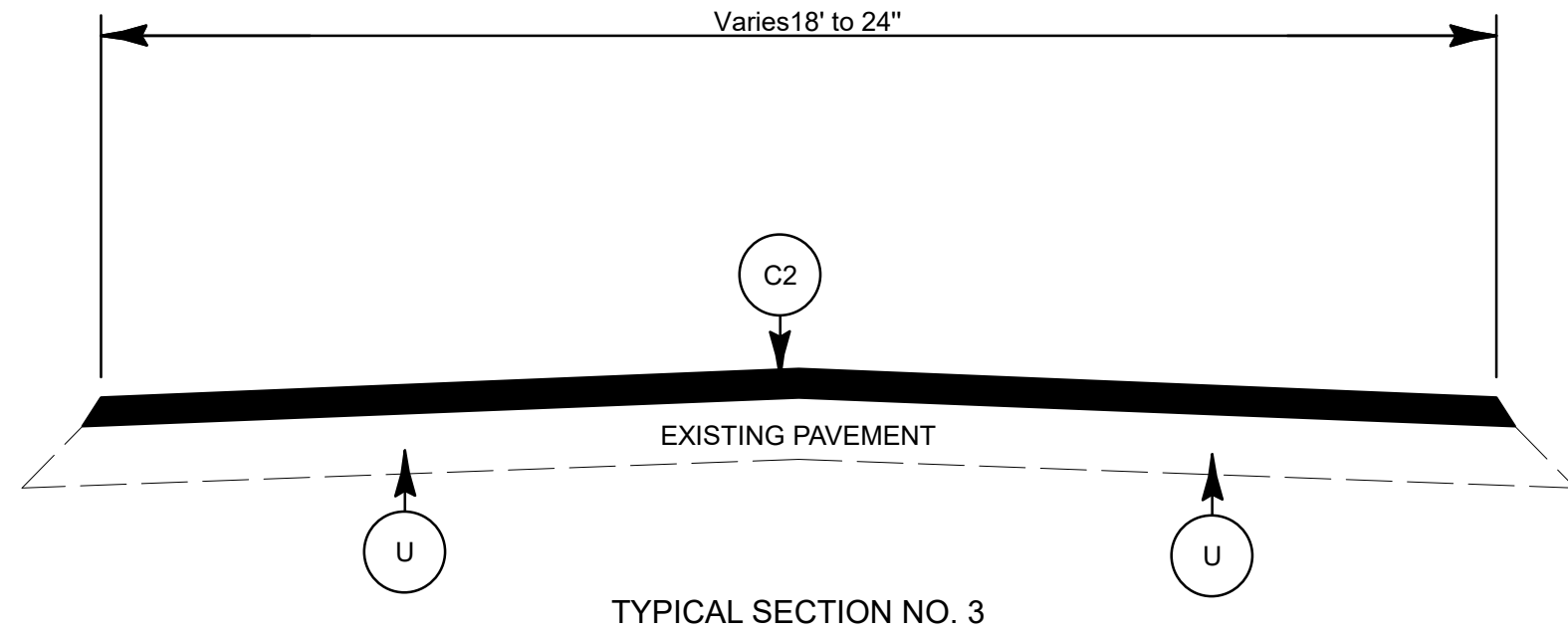
Location:
509 WARD BOULEVARD
WILSON, NC 27895

PROJECT NO.	SHEET NO.	TOTAL SHEETS
2023CPT.04.18.20642 2023CPT.04.13.20982	1	2



PAVEMENT SCHEDULE	
C1	LATEX MODIFIED MICRO-SURFACING, TYPE II, AT AN AVERAGE RATE OF 22 TO 26 LBS PER SQ YD
F1	ASPHALT SURFACE TREATMENT, DOUBLE SEAL
F2	FOG SEAL TO BE APPLIED WITHIN 5 DAYS OF DOUBLE SEAL. ROADWAY SURFACE TO BE SWEEPED PRIOR TO FOG SEAL APPLICATION
U	EXISTING PAVEMENT

PROJECT NO.	SHEET NO.	TOTAL SHEETS
2023CPT.04.18.20642 2023CPT.04.13.20982	2	2



PAVEMENT SCHEDULE	
C2	LATEX MODIFIED MICRO-SURFACING, TYPE III, AT AN AVERAGE RATE OF 22 TO 26 LBS PER SQ YD
U	EXISTING PAVEMENT

PROJECT NO.	SHEET NO.	TOTAL NO.
2023CPT.04.18.20642		
2023CPT.04.13.20982		

SUMMARY OF QUANTITIES

PROJECT NO	COUNTY	MAP NO	ROUTE	DESCRIPTION	TYP NO	LANES	LANE TYPE	FINAL SURFACE TESTING REQUIRED	WARM MIX ASPHALT REQUIRED	LENGTH	WIDTH	1803500000-E	1820000000-E	1838000000-E	1891000000-E	1891000000-E	4413000000-E	4457000000-N	4709000000-E	4720000000-N	4890000000-E	4890000000-E	0000900000-N	4850000000-E				
												ASPHALT SURFACE TREATMENT, DOUBLE SEAL	ASPHALT SURFACE TREATMENT, FOG SEAL	EMULSION FOR ASPHALT SURFACE TREATMENT	LATEX MODIFIED MICRO SURFACING, TYPE II	LATEX MODIFIED MICRO SURFACING, TYPE III	WORK ZONE ADVANCE / GENERAL WARNING SIGNING	TEMPORARY TRAFFIC CONTROL	THERMOPLASTIC PAVEMENT MARKING LINES (24", 90 MILS)	THERMO MSG SCHOOL 90 MILS	4" WHITE HOT SPRAY THERMOPLASTIC PAVEMENT MARKINGS (50 MILS)	4" YELLOW HOT SPRAY THERMOPLASTIC PAVEMENT MARKINGS (50 MILS)	REMOVAL OF PAVEMENT MARKING LINES AND CHARACTERS (SCHOOL)	REMOVAL OF PAVEMENT MARKING LINES (4")				
												MI	FT	SY	SY	GAL	SY	SY	SF	LS	LF	EA	LF	LF	LS	LF		
2023CPT.04.13.20982	Wilson	35	SR-1212 / OLD MERCK RD	FROM SR 1157 TO DEAD END	1	2	2WU	NO	NO	0.3	20					3,520		48										
TOTAL FOR MAP NO. 35										0.3					3,520		48											
2023CPT.04.13.20982	Wilson	36	SR-1655 / WHEAT SWAMP RD	FROM SR 1643 TO WAYNE CO LINE	3	2	2WU	NO	NO	2.72	20					31,914	48	0.10				29,267	17,952			47,219		
TOTAL FOR MAP NO. 36										2.72					31,914	48	0.10				29,267	17,952			47,219			
2023CPT.04.13.20982	Wilson	37	SR-1644 / GLORY RD	FROM SR 1643 TO SR 1645	3	2	2WU	NO	NO	1.93	24					27,174	48	0.08				20,767	12,738			33,505		
TOTAL FOR MAP NO. 37										1.93					27,174	48	0.08				20,767	12,738			33,505			
2023CPT.04.13.20982	Wilson	38	SR-1525 / GUM POND RD	FROM NC 111 TO SR 1526	3	2	2WU	NO	NO	1.08	20					12,672	48	0.07				23,242	7,128			30,370		
TOTAL FOR MAP NO. 38										1.08					12,672	48	0.07				23,242	7,128			30,370			
2023CPT.04.13.20982	Wilson	39	SR-1225 / CRAFT LN	FROM SR 1100 TO DEAD END	1	2	2WU	NO	NO	0.12	20					1,408		48										
TOTAL FOR MAP NO. 39										0.12					1,408		48											
2023CPT.04.13.20982	Wilson	40	SR-1645 / BLALOCK RD	FROM SR 1649 TO US 117	3	2	2WU	NO	NO	4.46	20					52,330	48	0.12		50	6	47,989	29,436	1.0		77,425		
TOTAL FOR MAP NO. 40										4.46					52,330	48	0.12		50	6	47,989	29,436	1.0		77,425			
TOTAL FOR PROJ NO. 2023CPT.04.13.20982										10.61					4,928	124,090	288	0.37	50	6	121,265	67,254	1.0		188,519			
GRAND TOTAL										33.44					192,667	192,667	106,057	73,097	124,090	2,214	1.00	150	18	296,850	166,055	1.0		188,519

County: WILSON, NASH

Line #	Item Number	Sec #	Description	Quantity	Unit Cost	Amount
ROADWAY ITEMS						
0001	0000100000-N	800	MOBILIZATION	Lump Sum	L.S.	
0002	0000900000-N	SP	GENERIC MISCELLANEOUS ITEM REMOVAL OF PM LINES & CHARACTERS	Lump Sum	L.S.	
0003	1803500000-E	660	ASPHALT SURFACE TREATMENT, DOUBLE SEAL	192,667 SY		
0004	1820000000-E	SP	ASPHALT SURFACE TREATMENT, FOG SEAL	192,667 SY		
0005	1838000000-E	660	EMULSION FOR ASPHALT SURFACE TREATMENT	106,057 GAL		
0006	1891000000-E	SP	GENERIC PAVING ITEM LATEX MODIFIED MICROSURFACING, TYPE III	124,090 SY		
0007	4413000000-E	SP	WORK ZONE ADVANCE/GENERAL WARNING SIGNING	2,214 SF		
0008	4457000000-N	SP	TEMPORARY TRAFFIC CONTROL	Lump Sum	L.S.	
0009	4709000000-E	1205	THERMOPLASTIC PAVEMENT MARKING LINES (24", 90 MILS)	150 LF		
0010	4720000000-E	1205	THERMOPLASTIC PAVEMENT MARKING CHARACTER (90 MILS)	18 EA		
0011	4850000000-E	1205	REMOVAL OF PAVEMENT MARKING LINES (4")	188,519 LF		
0012	4890000000-E	SP	GENERIC PAVEMENT MARKING ITEM HOT SPRAY THERMOPLASTIC PM LINES (4", 50 MILS)	462,905 LF		
0013	1891000000-E	SP	GENERIC PAVING ITEM LATEX MODIFIED MICROSURFACING, TYPE II	73,097 SY		

1230/Jun09/Q1342387/D37283500000/E13

Total Amount Of Bid For Entire Project :