DocuSign Envelope ID: 3CE18754-D125-46F0-BC41-612F754D55B5

PROJ. REFERENCE NO.	SHEET NO.
17BP.4.R.87	TMP-3

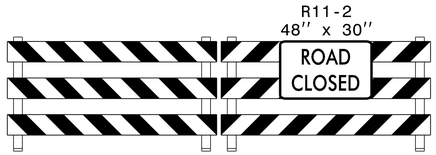

TYPE III BARRICADE(S)

1

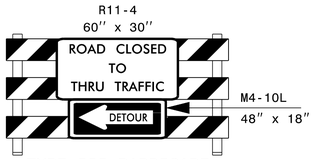

TYPE III BARRICADE

2

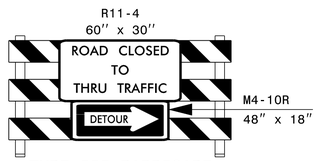

TYPE III BARRICADE

3

SD-1 36"X12"
M4-8 24"X12"
M5-1L 21"X15"

A

SD-1 36"X12"
M4-8 24"X12"
M6-1 21"X15"

B

SD-1 36"X12"
M4-8 24"X12"
M5-1R 21"X15"

C

SD-1 36"X12"
M4-8 24"X12"
M6-1 21"X15"

D

SD-1 36"X12"
M4-8a 24"X12"

E

W20–3 48" X 48"

F

W20–2 48" X 48"

G

W20–3 48" X 48"

H

W20–3 48" X 48"

I

W20–3 48" X 48"

J

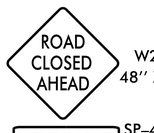

W20–3 48" X 48"

NEXT RIGHT SP–4R 42" X 12"

K

W20–3 48" X 48"

NEXT LEFT SP–4L 42" X 12"

L

NOTE:
FOR TRAFFIC CONTROL DEVICES AND SIGNING INFORMATION REFER TO ROADWAY STANDARD DRAWING NO. 1101.03 SHEET 1.

REFER TO SHEET SD-1 FOR SIGN DESIGN.

SIGNS K AND L SHALL BE LOCATED 500' PRIOR TO SR 1719 (N BESTON RD).

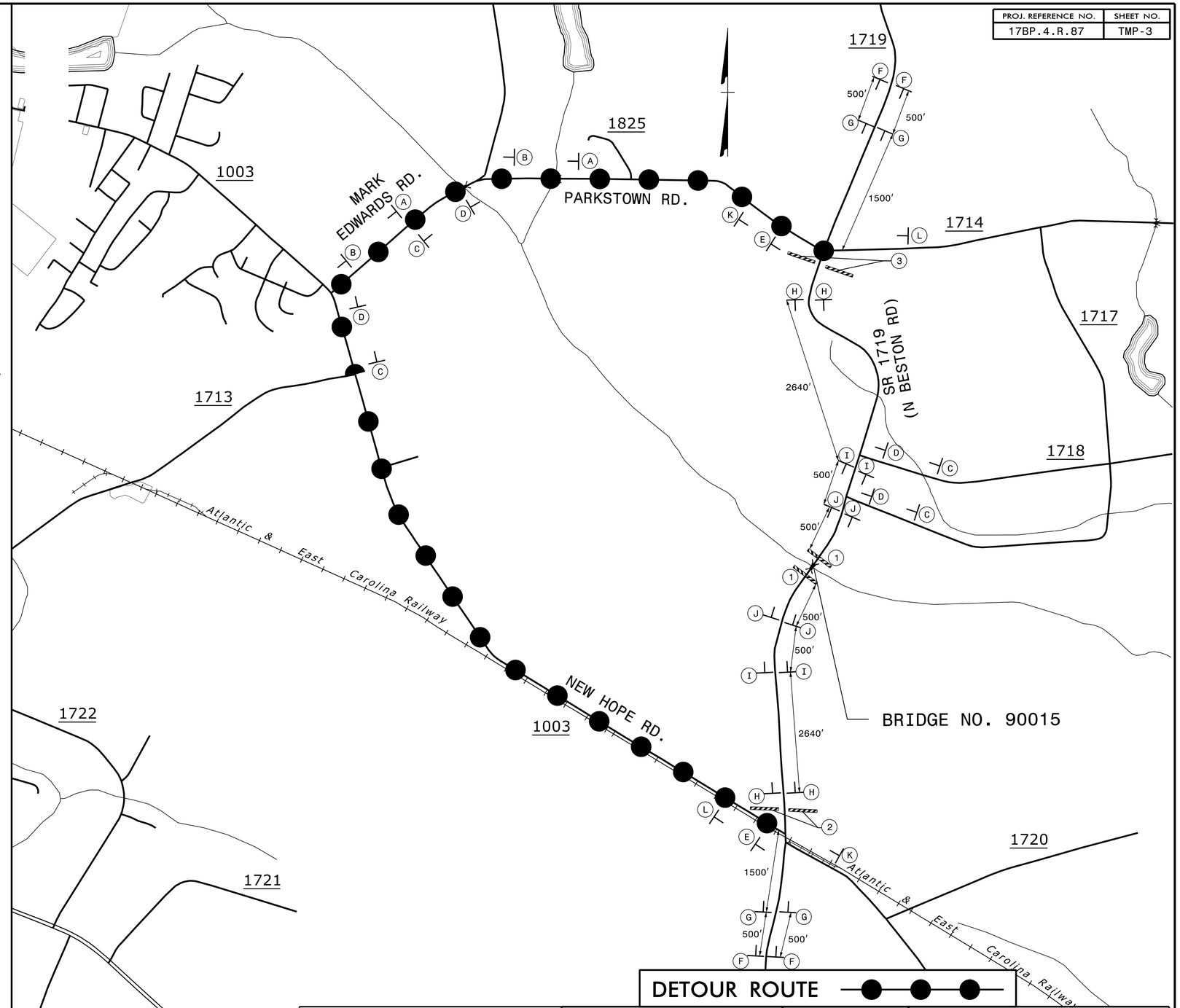

PLANS PREPARED BY :

RK&K

RUMMEL, KLEPPER & KAHL, LLP
900 RIDGEFIELD DRIVE SUITE 350
RALEIGH, NORTH CAROLINA 27609-3960
NC LICENSE NO. F-0112 • (919) 878-9560

APPROVED: DocuSigned by: Kevin W. Bisby 3CE3C9ABDF464B1...

DATE: 5/23/2018

SEAL

NORTH CAROLINA PROFESSIONAL SEAL 21047 ENGINEER KEVIN W. BISBY

DOCUMENT NOT CONSIDERED FINAL UNLESS ALL SIGNATURES COMPLETED

DIVISION OF HIGHWAYS STATE OF NORTH CAROLINA DEPARTMENT OF TRANSPORTATION WORK ZONE TRAFFIC CONTROL

OFFSITE DETOUR BRIDGE #950015 SR 1719

2/13/2018
15_TMP_tmp03.dgn
loculser