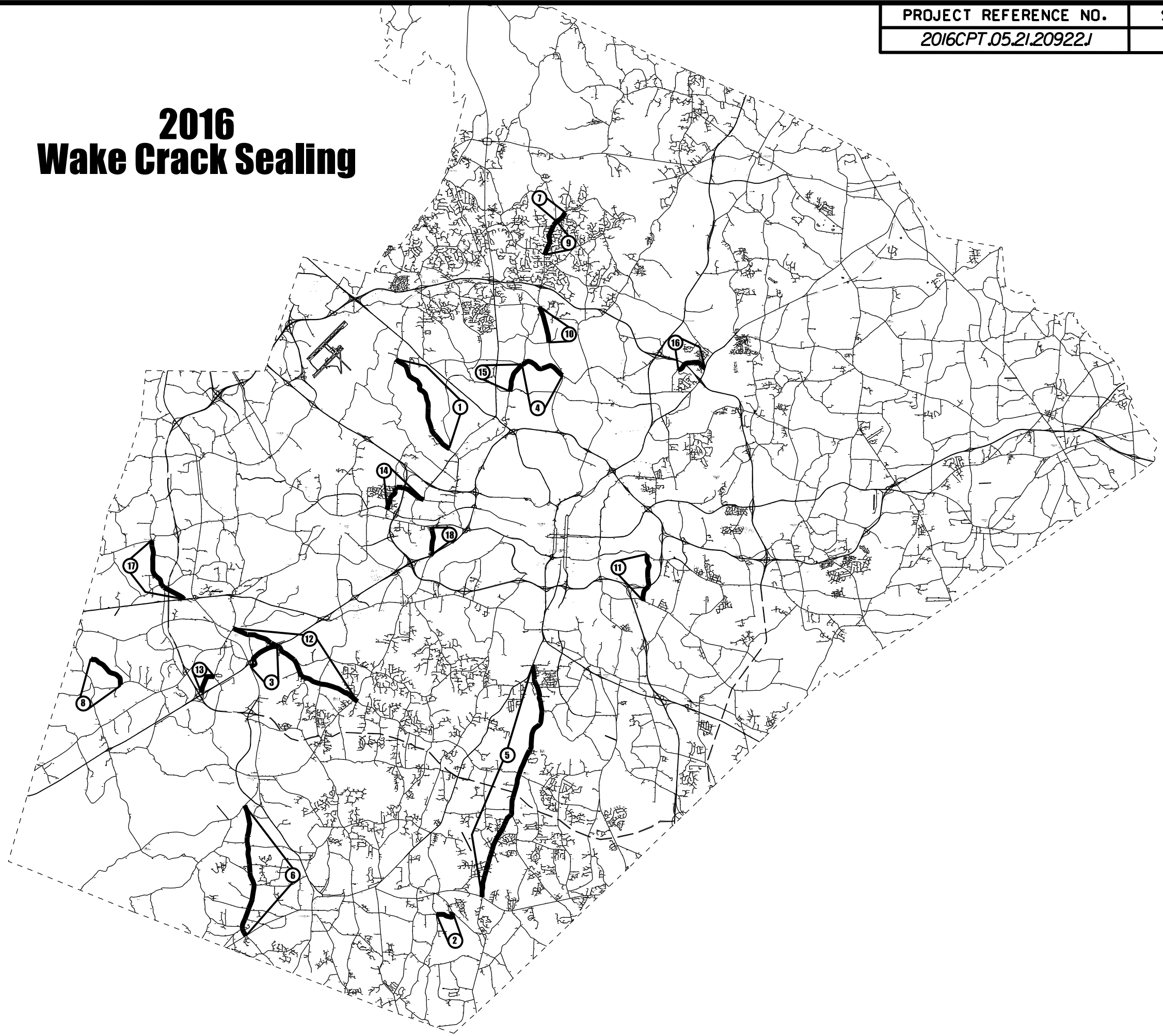
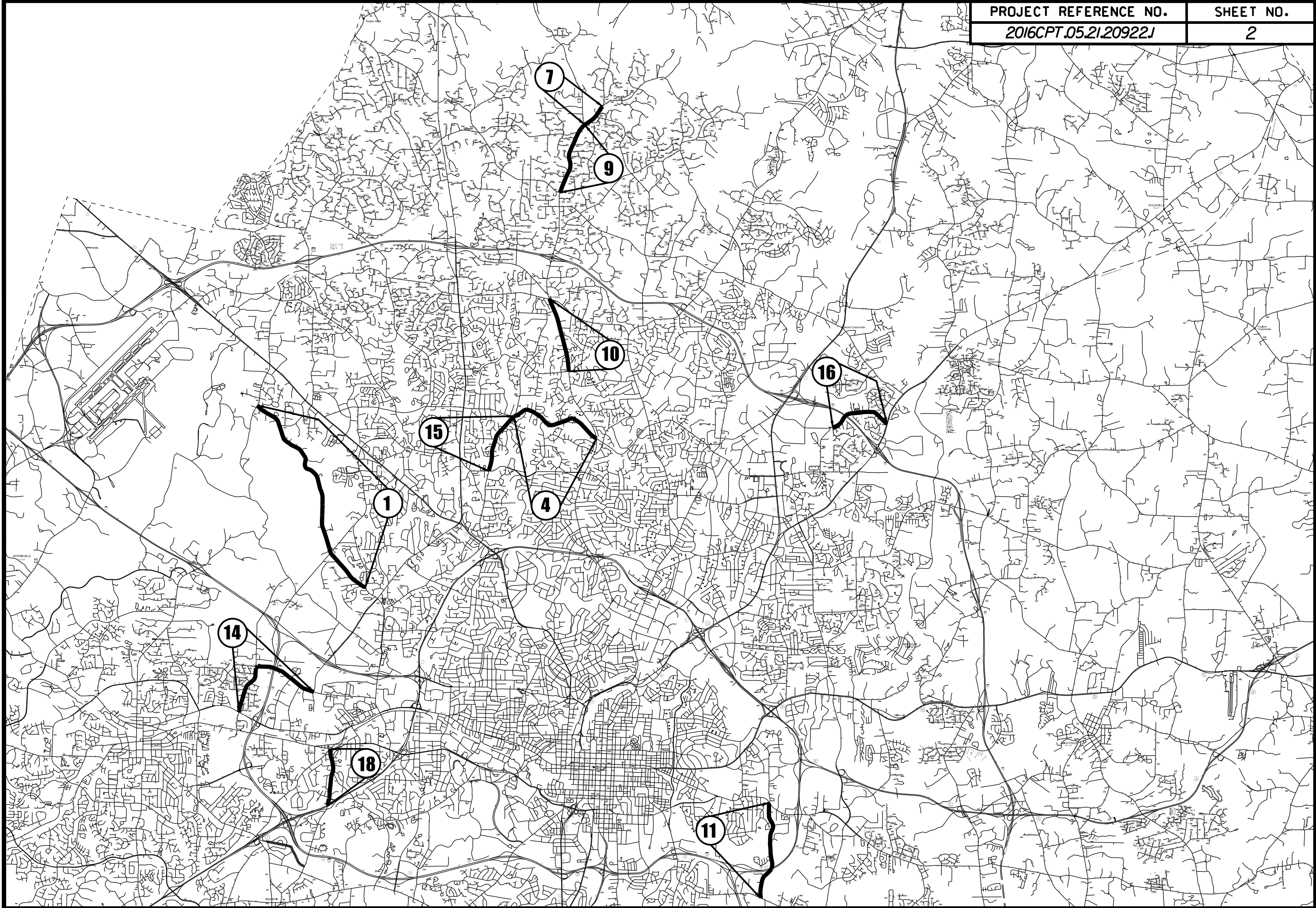
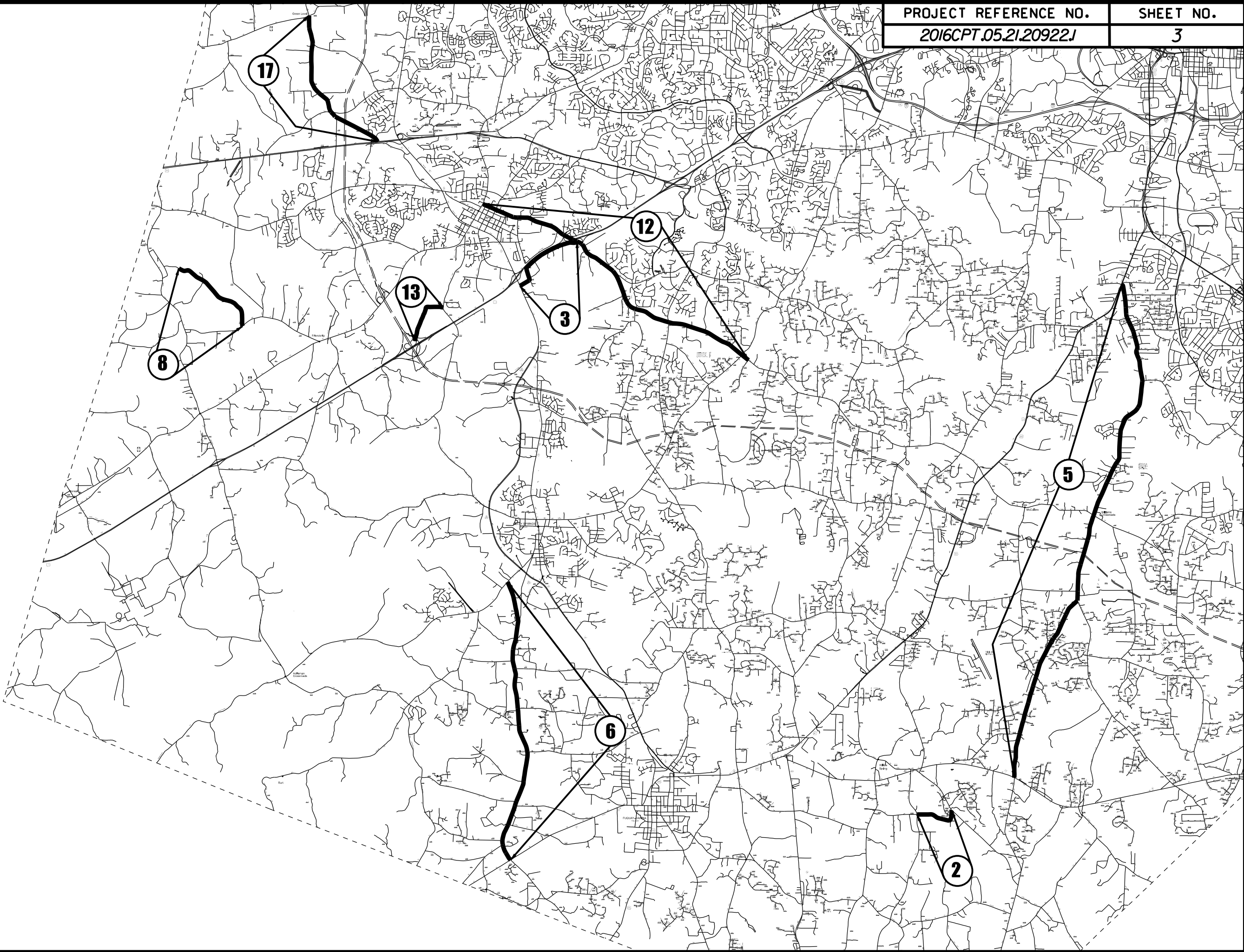


# 2016 Wake Crack Sealing







**Wake Cracksealing Routes**

<b><u>Map #</u></b>	<b><u>SR</u></b>	<b><u>Name</u></b>	<b><u>From</u></b>	<b><u>To</u></b>	<b><u>Width</u></b>	<b><u>Length</u></b>	<b><u>Pounds</u></b>
1	1649	Ebenezer Ch Rd	Duraleigh Rd	Grayln Rd - SR 1647		4	6,969.60
2	2755	Eddie Howard Rd.	Walter Myatt Rd.	Panther Lake Rd. - SR 2748		0.7	1,219.68
3	1444	Lufkin Rd	NC 55	Ten Ten Rd - SR 1010		1.5	2,613.60
4	1827	Lynn Rd	Six Forks Rd.	Leadmine Rd - SR 1820		1.7	2,962.08
5	1006	Old Stage Rd	US 401	NC 42		9	15,681.60
6	1101	Piney Grove Wilbon Rd	NC 42	Avent Ferry Rd - SR 1115		5	8,712.00
7	2162	Possum Track Rd	Six Forks Rd	Bayleaf Ch Rd - SR 2003		0.5	871.20
8	1144	Ragan Rd.	Humie Olive Rd.	Dead End		1.4	2,439.36
9	1005	Six Forks Rd	Mt Vernon	Possum Track Rd - SR 2002		1.3	2,265.12
10	1005	Six Forks Rd	Strickland Rd	Sawmill Rd		1.3	2,265.12
11	2544	Sunnybrook Rd	Poole Rd.	Rock Quarry Rd - SR 2542		2.2	3,833.28
12	1010	Ten Ten	North Salem St	Orchard Knoll Dr.		5.4	9,408.96
13	1156	Tingen Rd.	Old Holly Springs-Apex Rd.	Dead End		0.8	1,393.92
14	1655	Trinity Rd	Edwards Mill Rd	Chapel Hill Rd		2	3,484.80
15	1820	LEAD MINE RD	MILLBROOK	LYNN RD		1.1	1,916.64
16	2042	FOX RD	US 401	PAVEMENT JT AT BIVENS DR.		1.1	1,916.64
17	1600	GREEN LEVEL RD	US 64	GREEN LEVEL RD. W		2.4	4,181.76
18	1319	JONES FRANKLIN RD	WESTERN BLVD.	US 1		1	1,742.40

<b>TOTAL</b>	<b>42.4</b>	<b>67,953.60</b>
--------------	-------------	------------------