PROJECT REFERENCE NO.	SHEET NO.
5.109211A, 5.209211A	SECT 4 MAP 1

SECTION 4

PROJECT REFERENCE NO.	SHEET NO.
5.109211A, 5.209211A	SECT 5 MAP 1

SECTION 5

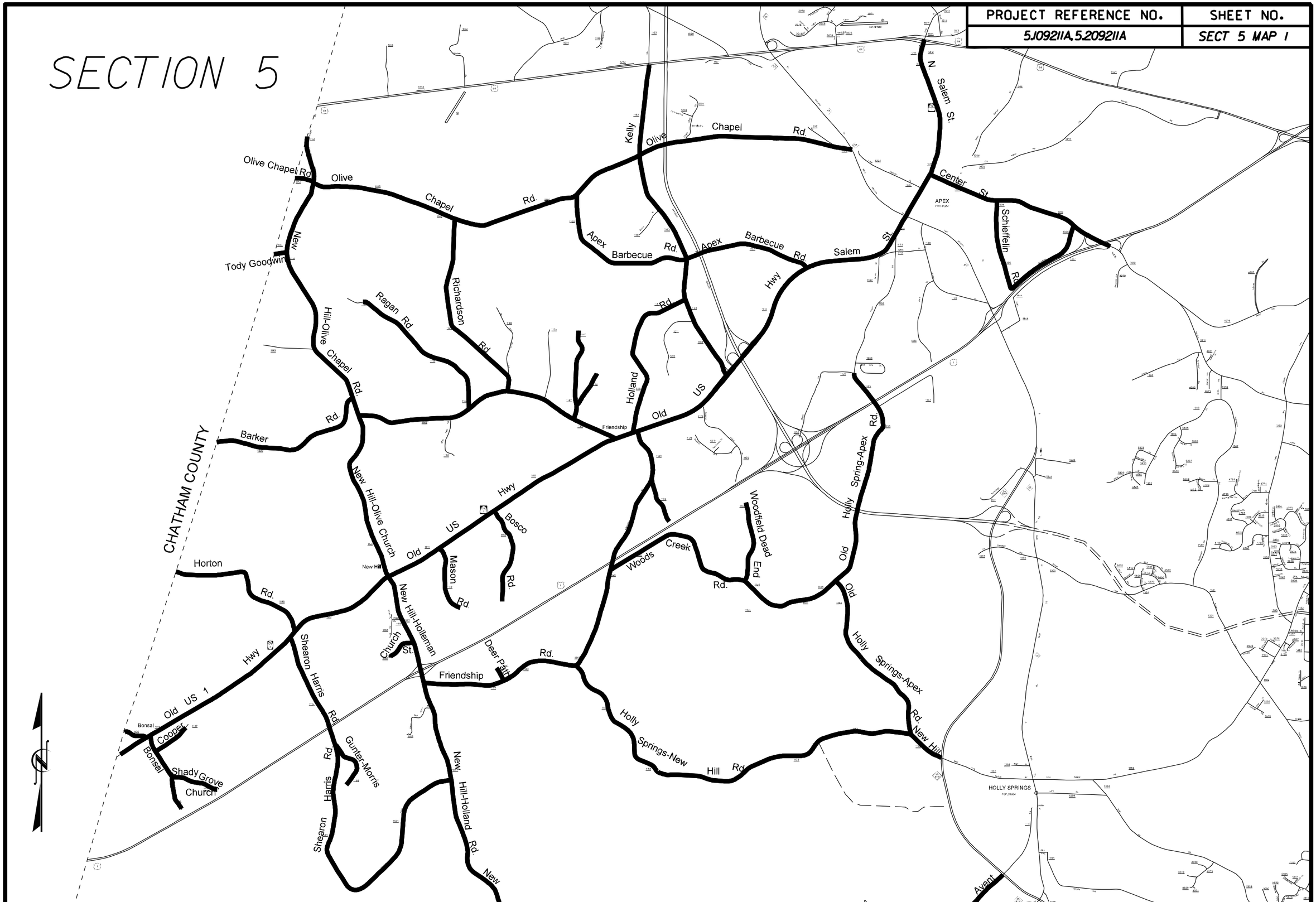

PROJECT REFERENCE NO.	SHEET NO.
5J092IIA, 5.2092IIA	SECT 5 MAP 2

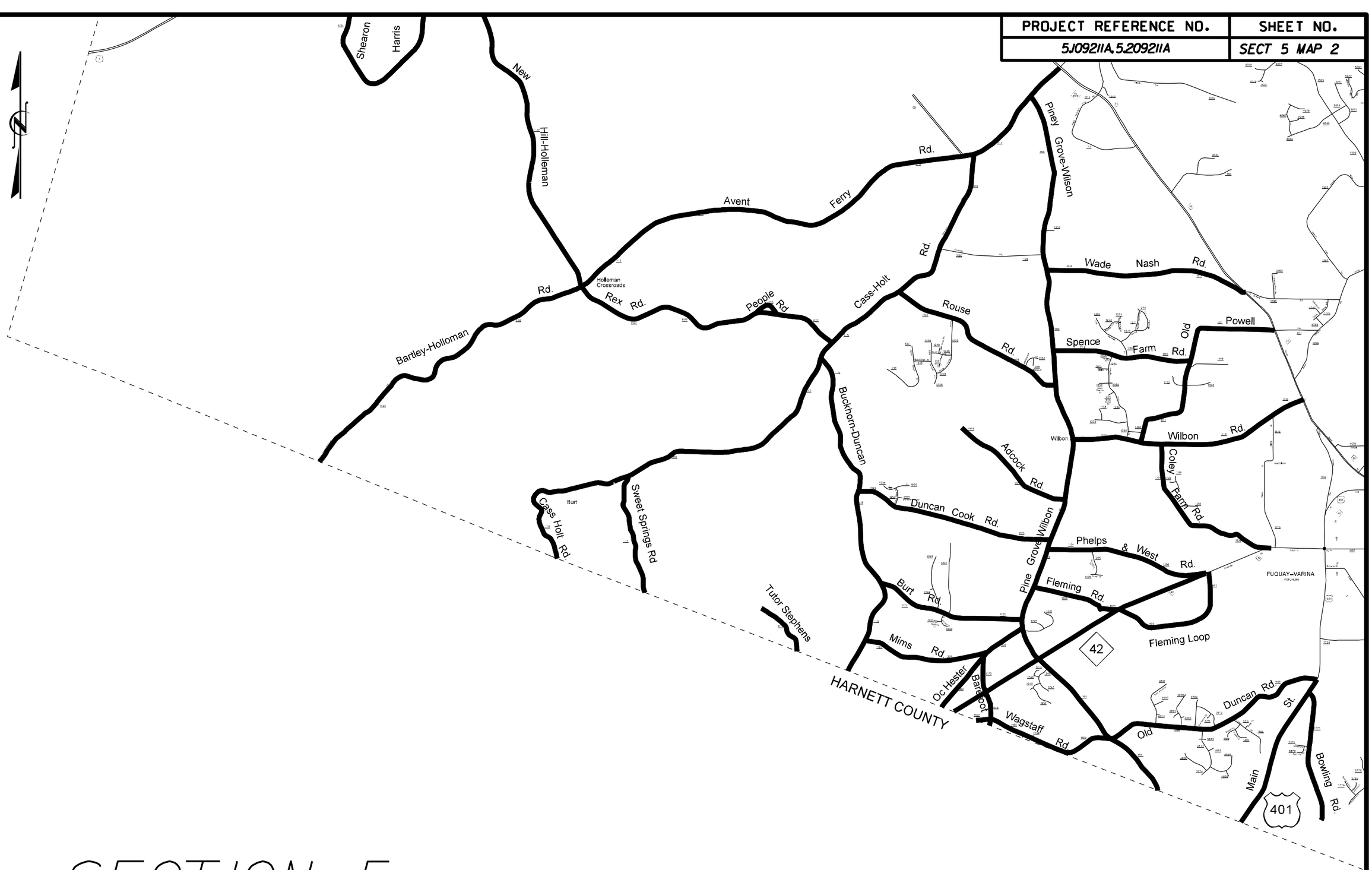

SECTION 5

PROJECT REFERENCE NO.	SHEET NO.
5J09211A, 5.209211A	SECT 5 MAP 3

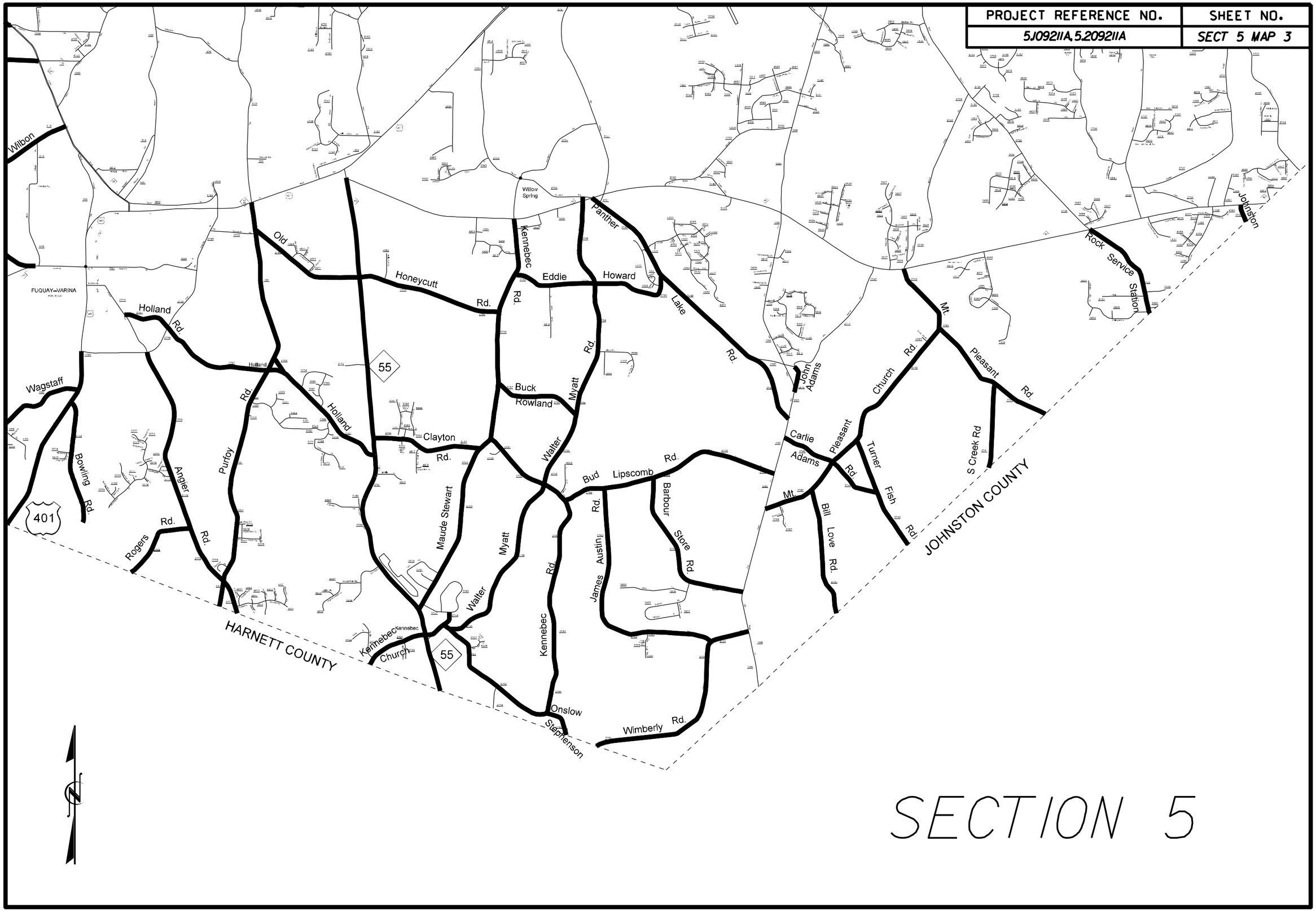

SECTION 5

WAKE - LONG ARM MOWING (SECTION 4)					
WBS	Route Number	Name	To	From	SMI
5.109211A	US 401	US 401	NC 42	next section	2.65
5.109211A	US 401	US 401	next section	Ten Ten Rd	9.04
5.109211A	NC 42	NC 42	NC 55	Johnston County	17.12
5.109211A	NC 50	NC 50	Johnston County	Ten Ten Rd	4.68
5.109211A	NC 55	E Williams St	Sunset Lake Rd	NC 55 BYP	1.6
				Total Pri mary	**35.09**
5.209211A	SR 1006	Old Stage Rd	NC 42	Rock Service Station Rd	6.5
5.209211A	SR 1010	Ten-Ten Rd	Johnston County	Benson Rd	1.89
5.209211A	SR 1152	West Holly Springs Rd & Holly Springs Rd	NC 55 BYP	Ten-Ten Rd	11.34
5.209211A	SR 1172	Old Smithfield	N. Main St	EOM	1.09
5.209211A	SR 1202	Third St	N. Main St	Blalock St	0.32
5.209211A	SR 1300	Kildaire Farm	Holly Springs Rd	Ten-Ten Rd	4.08
5.209211A	SR 1301	Sunset Lake Rd	N. Main St	Holly Springs Rd	5.08
5.209211A	SR 1301	Sunset Lake Rd	Hilltop Needmore Rd	US 401	5.13
5.209211A	SR 1302	Stephenson Rd	Sunset Lake Rd	Smith Rd	3.62
5.209211A	SR 1303	Smith Rd	Ten-Ten Rd	EOM	2.58
5.209211A	SR 1304	Jessie Dr	Ten-Ten Rd	EOM	1.34
5.209211A	SR 1305	Arthur Pierce	Kildaire Farm	Holly Springs Rd	2.06
5.209211A	SR 1375	Lake Wheeler Rd	Ten-Ten Rd	US 401	7.93
5.209211A	SR 1386	Bells Lake Rd	Ten-Ten Rd	Johnson Pond Rd	5.27
5.209211A	SR 1387	West Lake Rd & West Lake Ext	Ten-Ten Rd	Optimist Farm Rd	3.28
5.209211A	SR 1389	Pierce-Olive Rd	Holly Springs Rd	Optimist Farm Rd	3.43
5.209211A	SR 1390	Optimist Farm Rd	Lake Wheeler Rd	Sunset Lake Rd	8.97
5.209211A	SR 1393	Hilltop Needmore Rd / Bass Lake Rd	US 401	Holly Springs Rd	13.71
5.209211A	SR 1395	Grisby Ave. Exit	S. Main St	EOM	2.21
5.209211A	SR 1397	Herbert Akins Rd	Hilltop Needmore Rd	James Slaughter Rd	2.91
5.209211A	SR 1398	Dickens Rd	NC 55	James Slaughter Rd	1.6
5.209211A	SR 1401	Stewart Rd	Ballentine Dairy Rd	NC 55	3.28
5.209211A	SR 1404	Johnson Rond Rd/ Mill Creek Dr	Ten-Ten Rd	US 401	11.64
5.209211A	SR 1405	Rhodes Rd	Optimist Farm Rd	Ten-Ten Rd	2.6
5.209211A	SR 1421	Old Mills Rd	Hilltop Needmore Rd	Johnson Pond Rd	1.93
5.209211A	SR 1503	Donny Brook Rd	Lake Wheeler Rd	US 401	1.4
5.209211A	SR 2723	Fanny Brown Rd	Ten-Ten Rd	Old Stage Rd	6.27
5.209211A	SR 2724	Banks Rd	Old Stage Rd	US 401	4.97
5.209211A	SR 2725	Holland Church	Ten-Ten Rd	Pagan Rd	4.76
5.209211A	SR 2727	Sauls Rd	NC 42	Ten-Ten Rd	7.29
5.209211A	SR 2731	Jordan Rd	EOM (north of Ten-Ten Rd)	Sauls Rd	7.69
5.209211A	SR 2732	Brack Penney Ed	Johnston County	Jordan Rd	2.9
5.209211A	SR 2736	Rock Service Station Rd	Pagan Rd	NC 42	5.5
5.209211A	SR 2737	Pagan Rd	Sauls Rd	Rock Service Station Rd	3.9
5.209211A	SR 2739	Barber Bridge	Rock Service Station Rd	NC 42	3.46
5.209211A	SR 2750	Norman Blalock	NC 42	Old Stage Rd	2.66
5.209211A	SR 2751	Hilltop Rd	US 401	Panther Lake Rd	4.71
5.209211A	SR 2752	Air Park Rd	US 401	EOM	2.48
5.209211A	SR 2753	Dwight Rowland	US 401	NC 42	4.36
5.209211A	SR 2754	Kennebec Rd	Hilltop Rd	NC 42	2.56
				Total Secondary	**178.7**
				Total Secti on 4	**213.79**

WAKE - LONG ARM MOWING (SECTION 5)					
WBS	Route Number	Name	From	To	SMI
5.109211A	US 401	S. Main Street	Harnett County	Judd Parkway SE	3.4
5.109211A	NC 42	W. Academy Street	Harnett County	Phelps West Road	4.8
5.109211A	NC 55	NC 55	Harnett County	NC 42	9.54
				Total Pri mary	**17.74**
5.209211A	SR 1010	Ten-Ten	US 1	S. Salem St	3.49
5.209211A	SR 1011	N. Salem Road	US 64	NC 540	6.99
5.209211A	SR 1011	Hillsborough st	NC 540	NC 540	0.46
5.209211A	SR 1011	Hillsborough st	NC 540	NC 540	0.24
5.209211A	SR 1011	Hillsborough st	NC 540	NC 540	0.54
5.209211A	SR 1011	Hillsborough st	NC 540	Chatham County	12.49
5.209211A	SR 1100	Wagstaff Rd	Harnett County	US 401	6.28
5.209211A	SR 1101	Piney Grove-Wilbon Rd	Avent Ferry Rd	Harnett County	12.77
5.209211A	SR 1103	Fleming Rd	W. Academy St	Piney Grove Wilbon Rd	3.83
5.209211A	SR 1104	Phelps West Rd	W. Academy St	Piney Grove Wilbon Rd	2.73
5.209211A	SR 1105	Coley Farm Rd	Wilbon Rd	W. Academy St	2.94
5.209211A	SR 1110	Wilbon Rd	Piney Grove Wilbon Rd	NC 55	4.07
5.209211A	SR 1111	Old Powel Rd	NC 55	Wilbon Rd	3.66
5.209211A	SR 1112	Spence Farm Rd	Old Powell Rd	Piney Grove Wilbon Rd	2.32
5.209211A	SR 1113	Wade Nash Rd	NC 55	Piney Grove Wilbon Rd	3.42
5.209211A	SR 1115	Avent Ferry Rd	Rex Rd	NC 55	9.44
5.209211A	SR 1116	Cass Holt Rd	Avent Ferry Rd	Sweet Springs Rd	8.92
5.209211A	SR 1116	Cass Holt Rd	Sweet Springs Rd	Harnett County	2.6
5.209211A	SR 1117	Sweet Springs Rd	Cass Holt Rd	Harnett County	2.04
5.209211A	SR 1118	Tutor Stephens Rd	Harnett County	EOM	1
5.209211A	SR 1119	Buckhorn Duncan Rd	Harnett County	Cass Holt Rd	5.72
5.209211A	SR 1120	Mims Rd	OC Hester Rd	Buckhorn Duncan Rd	2.12
5.209211A	SR 1121	OC Hester Rd	Harnett County	Piney Grove Wilbon Rd	1.9
5.209211A	SR 1122	Burt Rd	Buckhorn Duncan Rd	Piney Grove Wilbon Rd	2.51
5.209211A	SR 1123	Duncan Cook Rd	Piney Grove Wilbon Rd	Buckhorn Duncan Rd	3.36
5.209211A	SR 1124	Adcock Rd	Piney Grove Wilbon Rd	EOM	2.18
5.209211A	SR 1125	Rouse Rd	Piney Grove Wilbon Rd	Cass Holt Rd	3.16
5.209211A	SR 1127	New Hill Holleman Rd/ Rex Rd	Cass Holt Rd	Old US-1	14.39
5.209211A	SR 1130	Bartley Holleman Rd	Rex Rd	Chatham County	5.62
5.209211A	SR 1134	Shearon Harris	New Hill Holleman Rd	Old US-1	7.69
5.209211A	SR 1136	Shady Grove Church Rd	Bonsai Rd	EOM	0.84
5.209211A	SR 1137	Cooper Rd	Bonsai Rd	EOM	0.68
5.209211A	SR 1139	Rouse Rd	Old US-1	Beaver Creek Rd	0.41
5.209211A	SR 1140	Horton Rd	Old US-1	EOM	2.73
5.209211A	SR 1141	New Hill -Olive Chapel Rd	Old US-1	Chatham County	8.54
5.209211A	SR 1142	Shearon Harris	New Hill Holleman Rd	Old US-1	4.91
5.209211A	SR 1144	Ragan Rd	Humie Olive Rd	EOM	2.88
5.209211A	SR 1145	Richardson Rd	Olive Chapel Rd	Humie Olive Rd	3.52
5.209211A	SR 1147	Evans Road	Humie Olive Rd	Tuffeto Trce	1.62
5.209211A	SR 1148	Walken Rd	Evans Rd	EOM	0.67
5.209211A	SR 1149	Friendship Rd	Old US-1	New Hill Holleman Rd	7.35

5.209211A	SR 1150	Mason Rd	Old US-1	EOM	1.21
5.209211A	SR 1151	Deer Path Rd	Friendship Rd	EOM	0.26
5.209211A	SR 1152	New Hill / Holly Springs New Hill	NC 55	Friendship Rd	7.99
5.209211A	SR 1153	Old Holly springs Apex Rd	Tingen Rd	New Hill Rd	7.3
5.209211A	SR 1154	Woods Creek Rd	Old Holly Sprins Apex Rd	Friendship Rd	4.88
5.209211A	SR 1155	Woodfield Rd	Woods Creek Rd	EOM	1.44
5.209211A	SR 1160	Olive Chapel Road	New Hill - Olive Chapel Rd	W. Williams St	10.07
5.209211A	SR 1162	Apex Barbecue Rd	Olive Chapel Rd	S. Salem St	5.1
5.209211A	SR 1163	Walden Rd	US 64	Old US-1	5.94
5.209211A	SR 1164	Olive chapel Rd Ext	New Hill Olive Chapel Rd	Chatham County	0.34
5.209211A	SR 1165	Mason Rd	New Hill Olive Chapel Rd	Chatham County	0.23
5.209211A	SR 1166	Chruch Rd	New Hill Holleman Rd	EOM	0.52
5.209211A	SR 1167	Bonsai Rd	Old US-1	EOM	1.45
5.209211A	SR 1168	Bosco Rd	Old US-1	EOM	1.75
5.209211A	SR 1169	Winding Way	Friendship Rd	EOM	0.83
5.209211A	SR 1173	Barefoot Rd	OC Hester Rd	Harnett County	1.17
5.209211A	SR 1187	Holland Rd	Kelly Rd	Old US-1	3.01
5.209211A	SR 1189	Gunter Morris Rd	Shearon Harris Rd	EOM	0.96
5.209211A	SR 1190	People Rd	Rex Rd	Rex Rd	0.45
5.209211A	SR 1229	Baker Rd	New Hill Olive Chapel Rd	Chatham County	2.9
5.209211A	SR 1301	Purfoy Rd	US 401	Harnett County	7.44
5.209211A	SR 1306	Schieffelin Rd	Ten Ten Rd	Ten Ten Rd	3.24
5.209211A	SR 2735	Johnston Rd	NC 42	Johnston County	0.32
5.209211A	SR 2736	Rock Service Station Rd	NC 42	Johnston County	1.92
5.209211A	SR 2740	Mt Pleasant Rd	NC 42	Johnston County	3.77
5.209211A	SR 2741	S. Creek Rd	Mt. Pleasant Rd	Johnston County	1.5
5.209211A	SR 2742	Mt Pleasant Church Rd	Mt. Pleasant Rd	Old Stage Rd	4.66
5.209211A	SR 2743	Turner fish Rd	Mt. Pleasant Church Rd	Johnston County	2.08
5.209211A	SR 2744	Carlie Adams Rd	Mt. Pleasant Church Rd	Turner Fish Rd	1
5.209211A	SR 2745	Bill Love Rd	Mt. Pleasant Church Rd	Johnston County	2.28
5.209211A	SR 2746	Carlie Adams Rd	Old Stage Rd	Mt. Pleasant Church Rd	0.98
5.209211A	SR 2748	Panther Lake Rd	NC 42	Old Stage Rd	5.37
5.209211A	SR 2754	Kennebec Rd	NC 42	Onslow Stevenson Rd	9.65
5.209211A	SR 2755	Eddie Howard Rd	Panther Lake Rd	Kennebec Rd	2.98
5.209211A	SR 2756	Walter Myatt Rd	Dwight Rowland Rd	Kennebec Rd	8.74
5.209211A	SR 2757	Buck Rowland Rd	Walter Myatt Rd	Kennebec Rd	1.58
5.209211A	SR 2758	Bud Lipscomb Rd	Old Stage Rd	Kennebec Rd	3.97
5.209211A	SR 2759	Barbour Store Rd	Bud Lipscomb Rd	Old Stage Rd	3.02
5.209211A	SR 2760	James Austin Rd	Bud Lipscomb Rd	Wimberly Rd	4.37
5.209211A	SR 2761	Wimberly Rd	Old Stage Rd	Harnett County	4.01
5.209211A	SR 2762	Kennebec Rd/ Onslow Stevenson	NC 55	Harnett County	3.57
5.209211A	SR 2763	Maude Stewart Rd	NC 55	Kennebec Rd	3.38
5.209211A	SR 2764	Clayton Rd	NC 55	Maude Stwart Rd	1.97
5.209211A	SR 2765	Old Honeycutt Rd	Purfoy Rd	Kennebec Rd	4.72
5.209211A	SR 2766	N. Holland Rd	Purfoy Rd	Holland Rd	0.34
5.209211A	SR 2767	Holland Rd	Angier Rd	NC 55	5.41
5.209211A	SR 2769	Rogers Rd	Angier Rd	EOM	1.44

5.209211A	SR 2770	Angier Rd	Judd Pkwy	Harnett County	5.06
5.209211A	SR 2772	Bowling Rd	US 401	EOM	2.21
5.209211A	SR 2791	Kennebec Church Rd	NC 55	Harnett County	1.15
5.209211A	SR 2879	John Adams Rd	Old Stage Rd	John Adams Rd	0.48
5.209211A	SR 3744	Amanda Cassie Ln	Kennebec Rd	Mary Marvin Trl	0.28
				Total Secondary	**333.72**
				Total Secti on *5*	**351.46**