

STATE OF NORTH CAROLINA  
DEPARTMENT OF TRANSPORTATION  
HIGHWAY DIVISION 6

# PLANS

**Letting Date: February 20, 2019**

**CONTRACT ID: DF00254**

**TIP NO.: W-5706Q**

**FEDERAL AID NO.: HSIP-0087(045)**

**WBS ELEMENT NO.: 44852.3.17**

**ROUTE NO.: NC 87**

**LOCATION: FROM SR 2212 (DOC BENNETT RD) TO SR 2220 (TOM STARLING RD)  
FROM NC 131 TO CONSTRUCTION JOINT WEST OF SR 1700 (MERCER MILL RD)**

**COUNTY: CUMBERLAND & BLADEN**

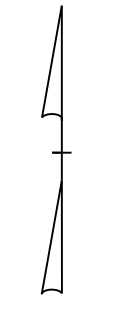
**LENGTH OF PROJECT: SECTION 1 - 0.79 MILES  
SECTION 2 - 13.30 MILES  
TOTAL PROJECT - 14.09 MILES**

**TYPE OF WORK: MILLED RUMBLE STRIPS**

**This electronic collection of documents is provided  
for the convenience of the user  
and is Not a Certified Document –**

**The documents contained herein were originally issued  
and sealed by the individuals whose names and license  
numbers appear on each page, on the dates appearing  
with their signature on that page.**

**This file or an individual page  
shall not be considered a certified document.**



NC 87 RUMBLE STRIPS  
FROM SR 2212 TO SR 2220

**BEGIN W-5706Q  
SECTION 1**

**END W-5706Q  
SECTION 1**

*Grays Creek*

*Creek*

*Rockfish*

2337

2218

87

Hall Rd.  
.38

ST.  
.06 .69

2379 2218

Tracy Hall Rd.

Posten Ct.

2212

Doc

Bennett Rd.

.44

2221

.23

Gainey Rd.

1.05 2221

2233

Butler Nursery Rd.

.36

1.08 2233

2220

Tom Starling Rd.

87

REVISIONS

8/17/99  
23 JAN 2019 08:07 W-5706Q NC 87 From Airport Road to NC 131 Bladen\proj\W-5706Q Plan\dgn  
10:44:33 AM  
10/13/2018

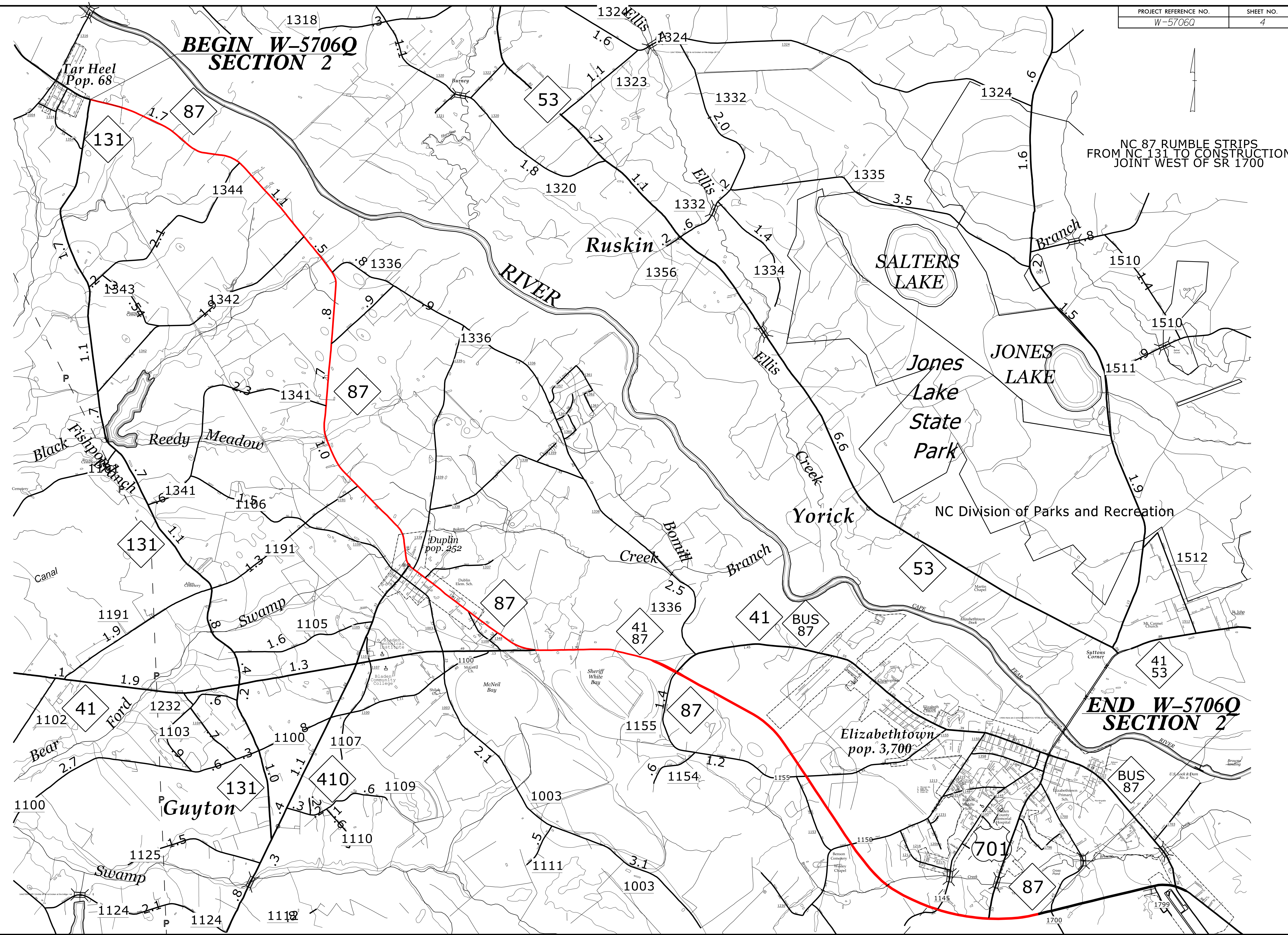
**BEGIN W-5706Q SECTION 2**

NC 87 RUMBLE STRIPS FROM NC 131 TO CONSTRUCTION JOINT WEST OF SR 1700

8/17/99

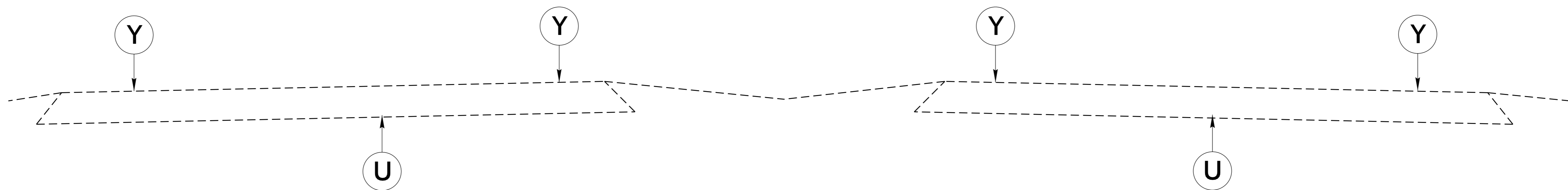
REVISIONS

29 JAN 2019 08:07 W-5706Q NC 87 From Airport Road to NC 131:Bladen\proj\W-5706Q Plan.dgn  
Project: 16604733524  
Number: 1



**END W-5706Q SECTION 2**

PAVEMENT SCHEDULE	
U	EXISTING ASPHALT
Y	1' MILLED RUMBLE STRIP



## TYPICAL SECTION

25 JAN 2019 08:11 \\V:\5706Q NC 87 From Airport Road to NC 131\Bladen\proj\W-5706Q.txd.dgn  
 6/2/99