
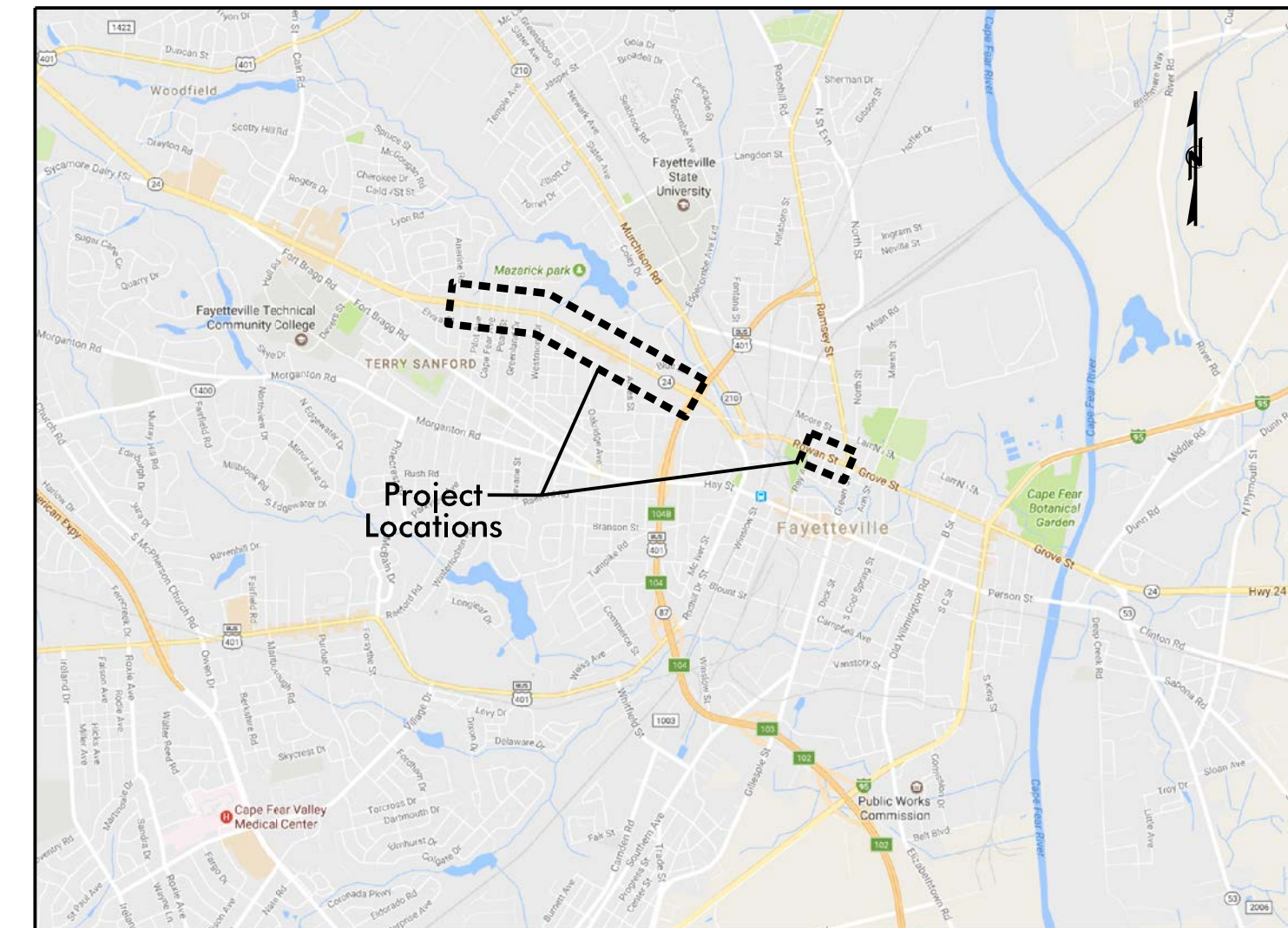
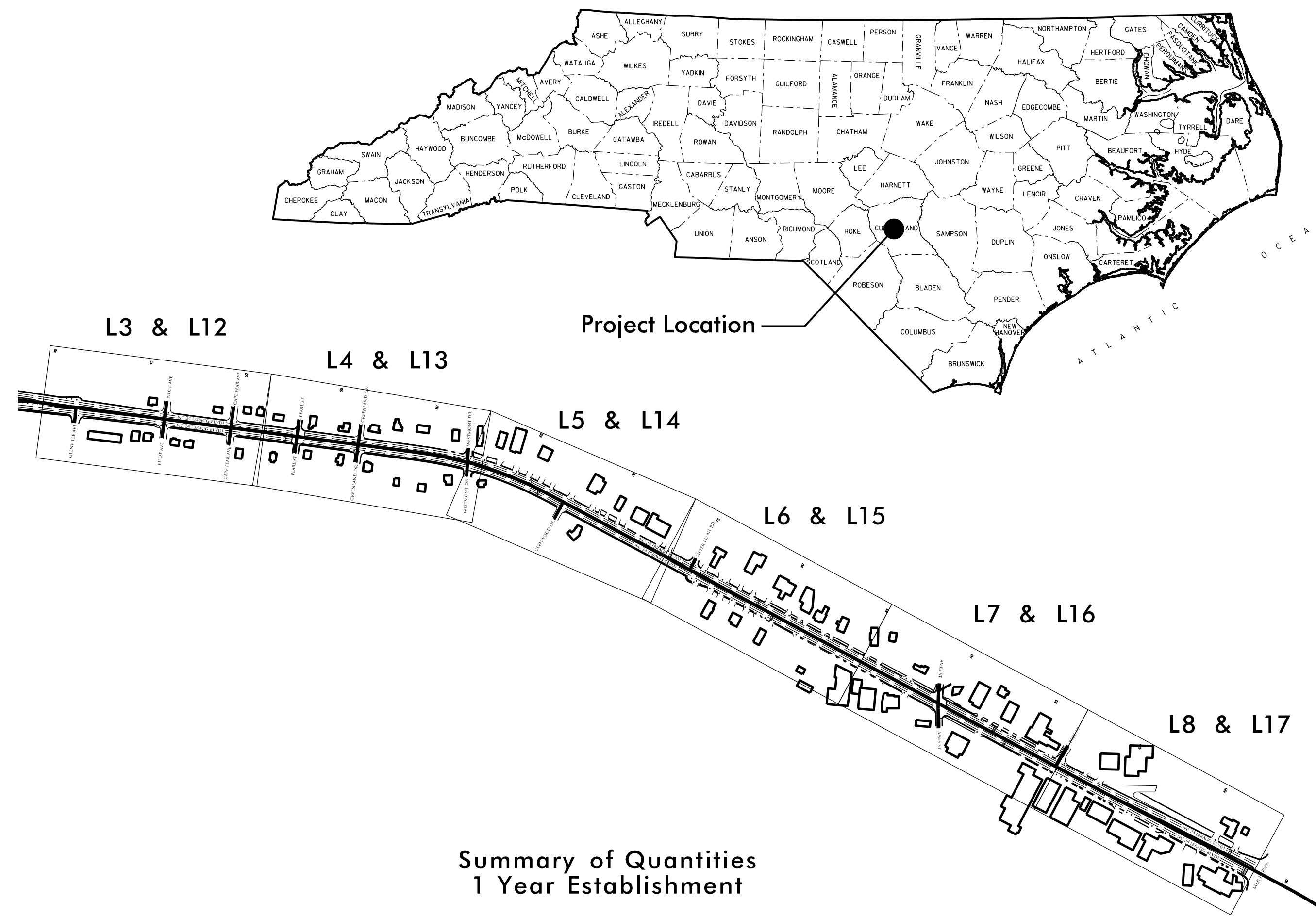


# HIGHWAY LANDSCAPE DEVELOPMENT PROJECT



T.I.P. #	STATE PROJECT W.B.S. #	SHEET #	SHEET # TOTAL
W-5206AM	- - - - -	L1	18
FED. PROJ. #	DESCRIPTION		DIVISION
-	TIP		6

W-5206AM NC 24/Bragg Blvd. in Fayetteville



Summary of Quantities  
1 Year Establishment

DES	SEC	QTY	UNIT	KEY	BOTANICAL NAME	COMMON NAME	SIZE	CALIPER	FURNISH	A.S.N.S.	REMARKS
<b>Trees</b>											
L	1670	74	ea	LB	<i>Lagerstroemia indica</i> 'Whit VI'	Burgundy Cotton™ Crape Myrtle	3-4'		#15 Cont.	2.5	12" O.C.; Tree form
L	1670	91	ea	LT	<i>Lagerstroemia indica</i> 'Tonto'	Tonto Crape Myrtle	3-4'		#15 Cont.	2.5	12" O.C.; Tree form
<b>Grasses/Perennials</b>											
L	SP	3743	sy	TC	<i>Eremochloa ophiuroides</i> (Munro) Hack	TifBlair Centipede Sod	n/a		Sod	n/a	Tight Seams
<b>Other</b>											
L	1670	94	cy		Mulch for Planting						4" Depth
L	1670	31	m/g		Water for Planting						
L	1670	4257	sayd		Pre Emergence Herbicidal Treatment						
L	1670	4257	sayd		Post Emergence Herbicidal Treatment						
L	1670	12	ea		Monthly Maintenance						
L	SP	1	LS		Irrigation						

\* TifBlair Centipede Sod quantity includes 10% extra for waste cuts.

### CONVENTIONAL SYMBOLS

County Line.....	-----
City or Town Line.....	-----
Exist. Right of Way Line Marker.....	▲-----
Prop. Right of Way Line Marker (By Other).....	▲-----
Prop Right of Way Line Marker (By Contract).....	▲-----
Exist. Control of Access Line.....	○-----○
Prop. Control of Access Line.....	○-----○
Property Line.....	-----
Easement Line.....	-----
Slope Stake Line.....	-----
Exist. Fence.....	-----
Prop. Woven Wire Fence.....	-----
Prop. Chain Link Fence.....	-----
Exist. Road.....	=====
Prop. Road.....	-----
Guardrail.....	-----
Survey Line.....	-----
Denotes Line Equality.....	-----
Bridge.....	=====
Culvert.....	=====
Railroad.....	-----
Woods.....	-----
Exist. Telephone Pole.....	●-----
Prop. Telephone Pole.....	○-----
Tower Pole and Line.....	-----
Exist. Power Pole.....	●-----
Prop. Power Pole.....	○-----
Sanitary Sewer Line.....	-----
Water Line.....	-----
Gas Line.....	-----
Picnic Shelter.....	□-----
Regeneration.....	-----
Reforestation.....	-----


### INDEX OF L SHEETS:

- L 1.0 - Title Sheet
- L 2.0 - Planting Details
- L 3.0 - L 9.0 - Planting Plans
- L 10.0 - Irrigation Specifications
- L 11.0 - Irrigation Details
- L 12.0 - L 18.0 - Irrigation Plans

PREPARED BY: KC DATE: 03/2017

### REVISIONS

DATE	DESCRIPTION



STATE OF  
NORTH CAROLINA  
DEPARTMENT OF TRANSPORTATION

LOCATION: NC 24/Bragg Blvd. in Fayetteville

TYPE of WORK: T.I.P.

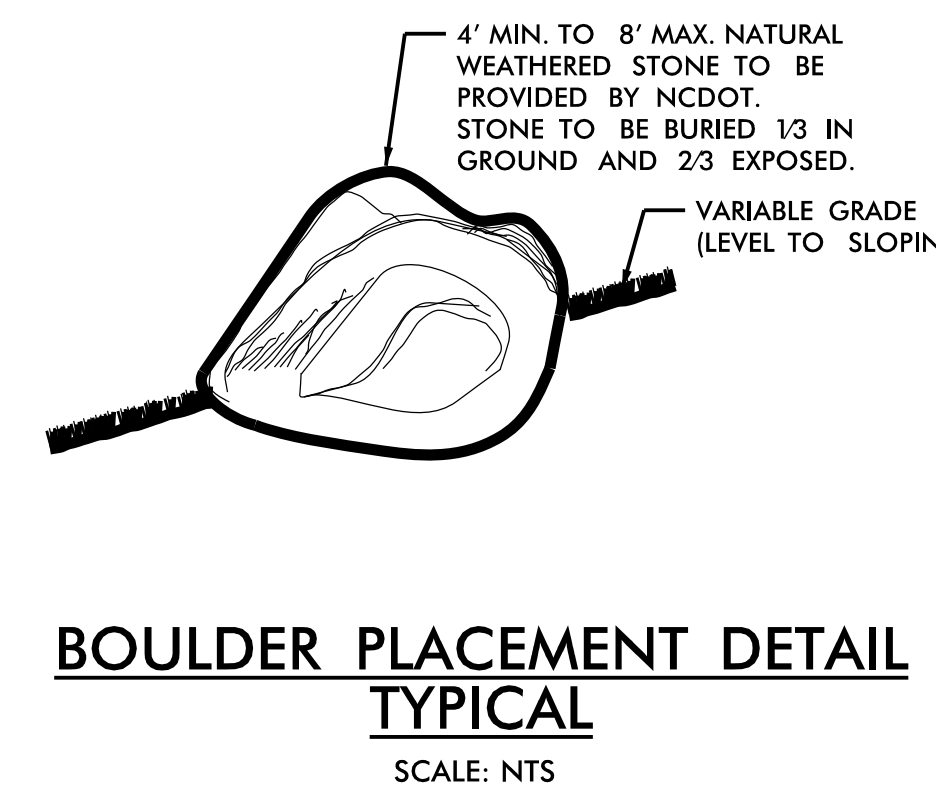
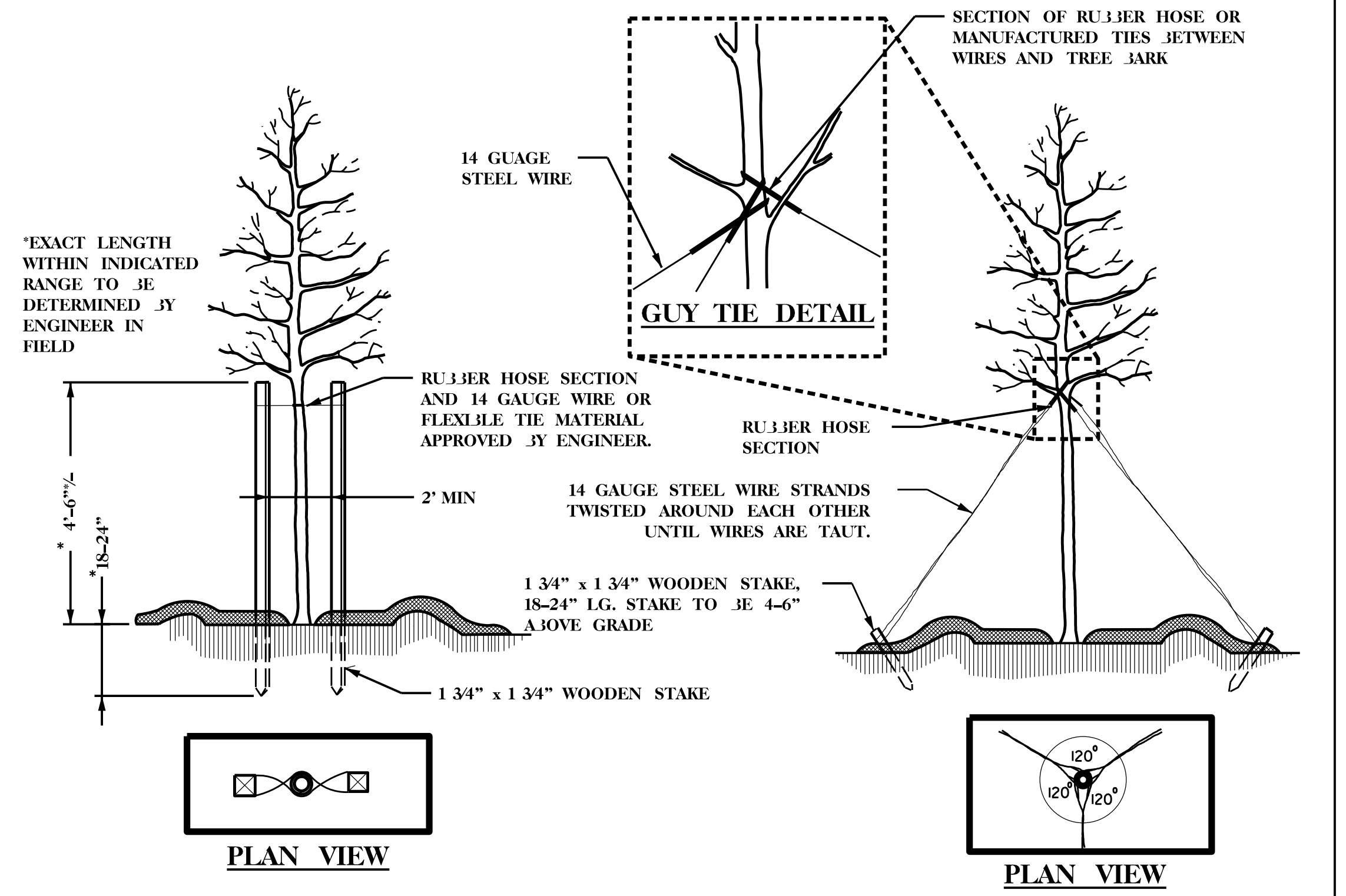
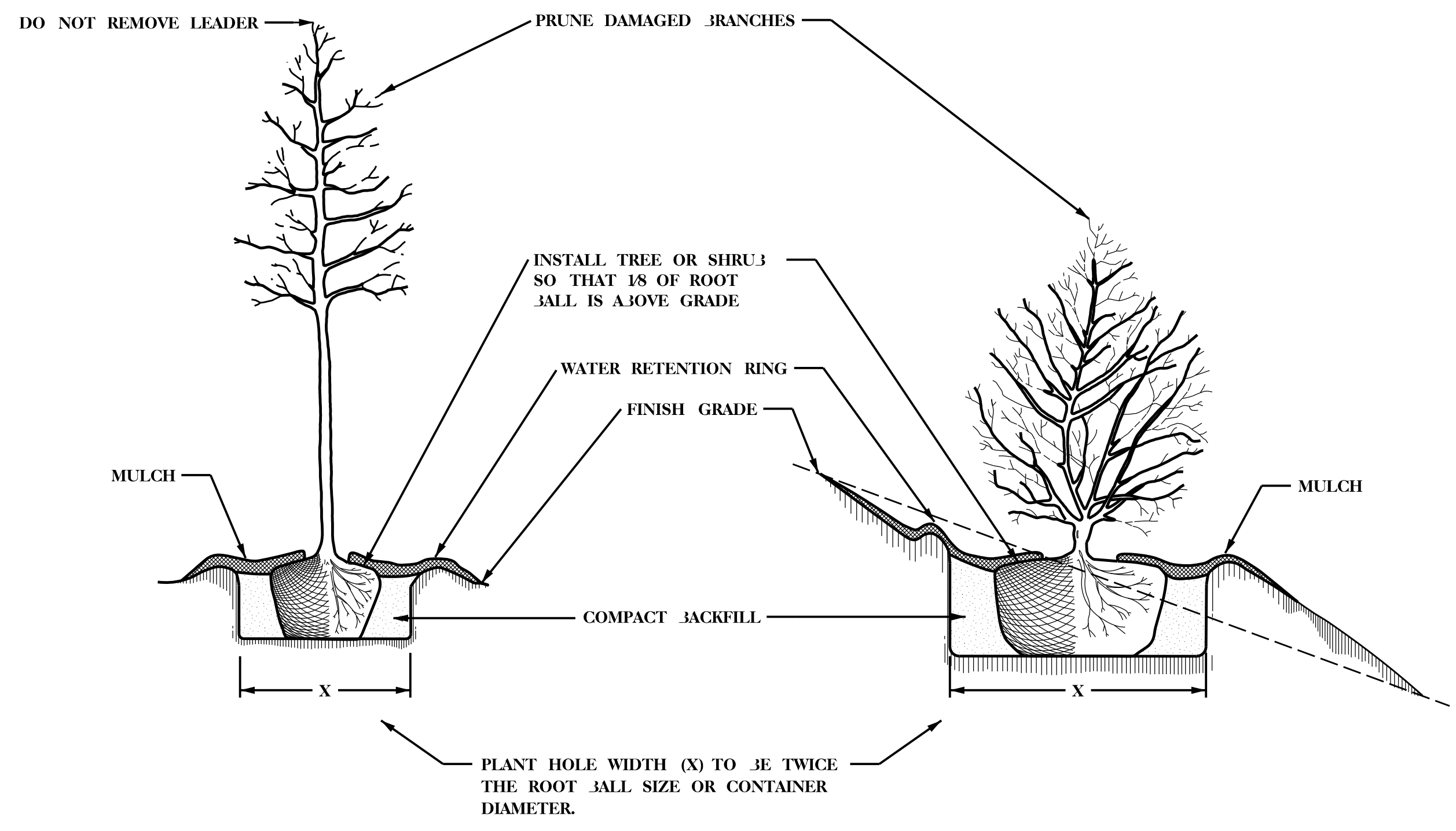
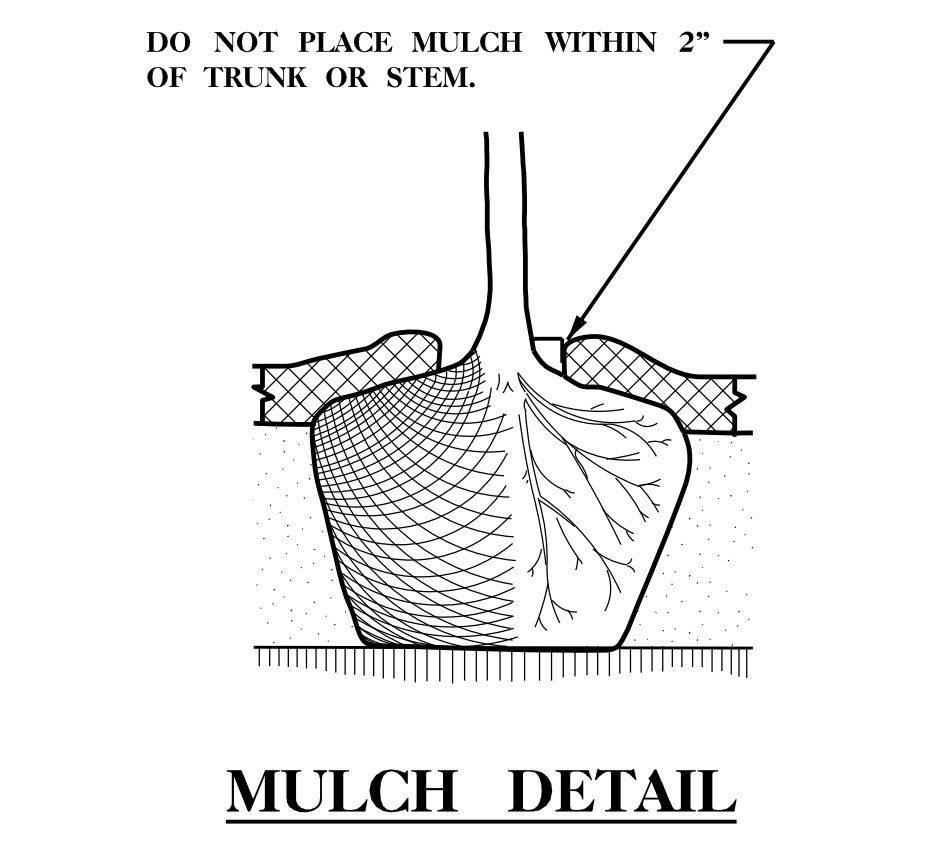
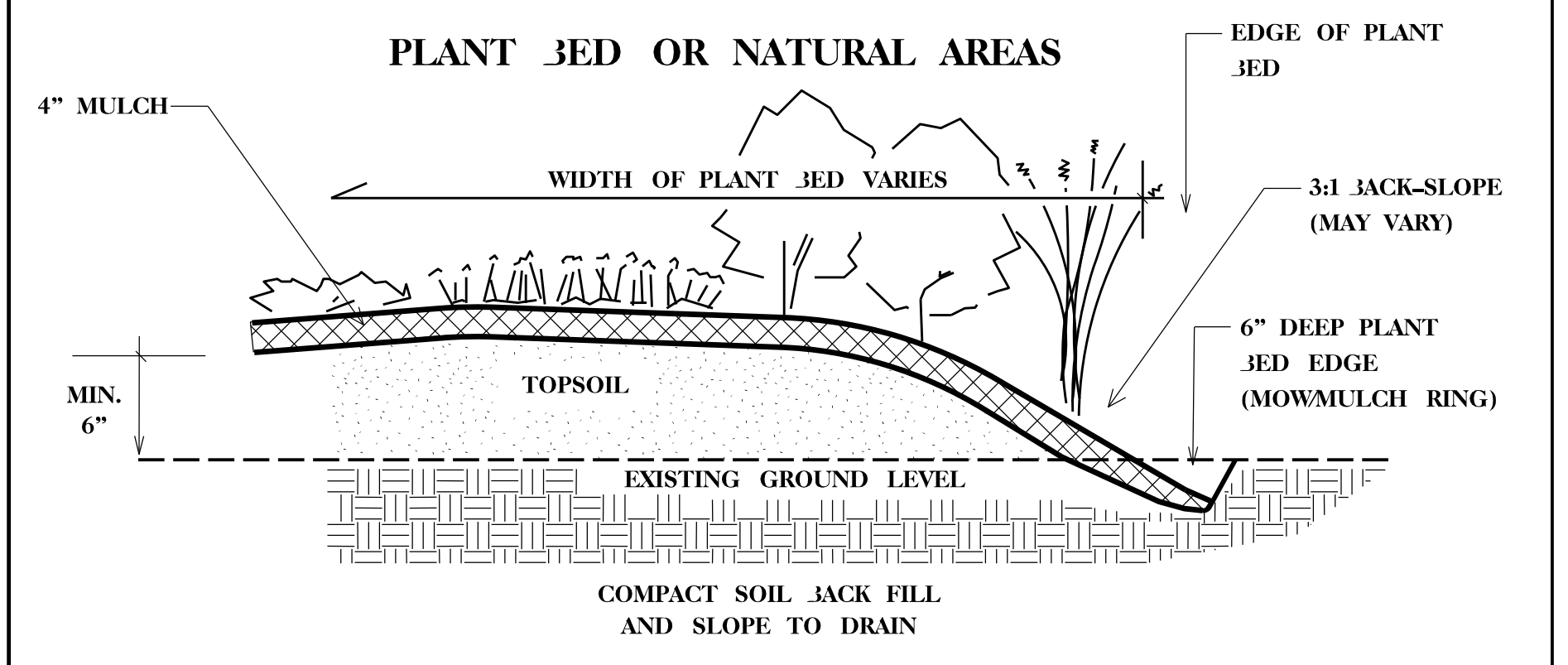
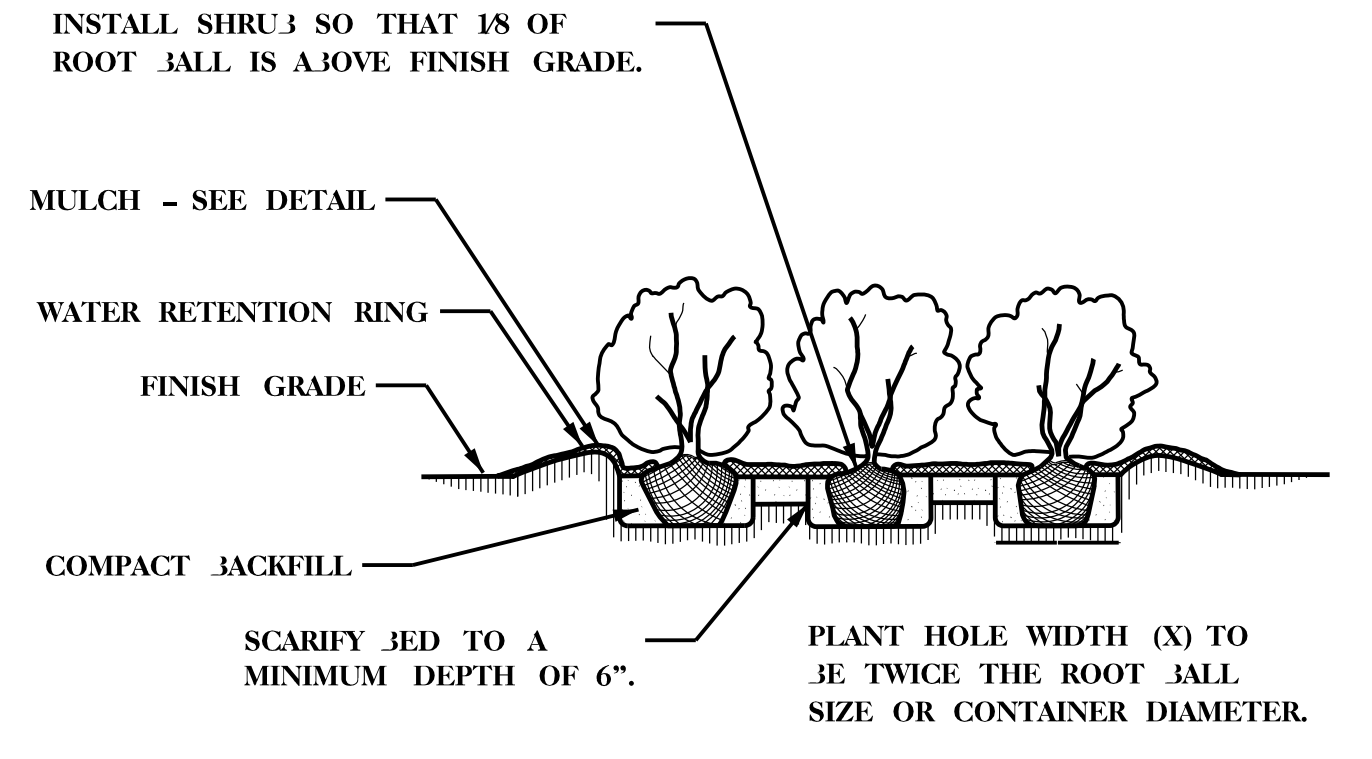
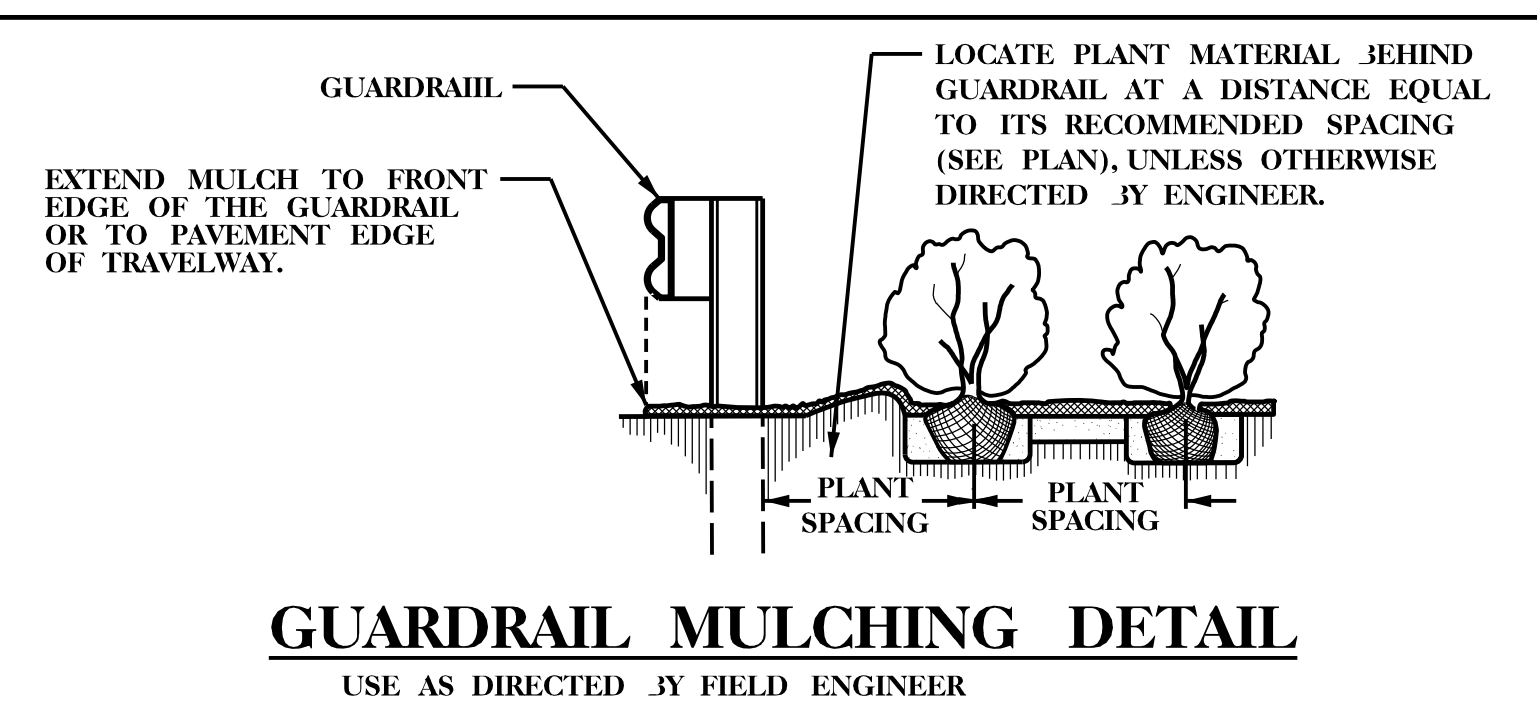
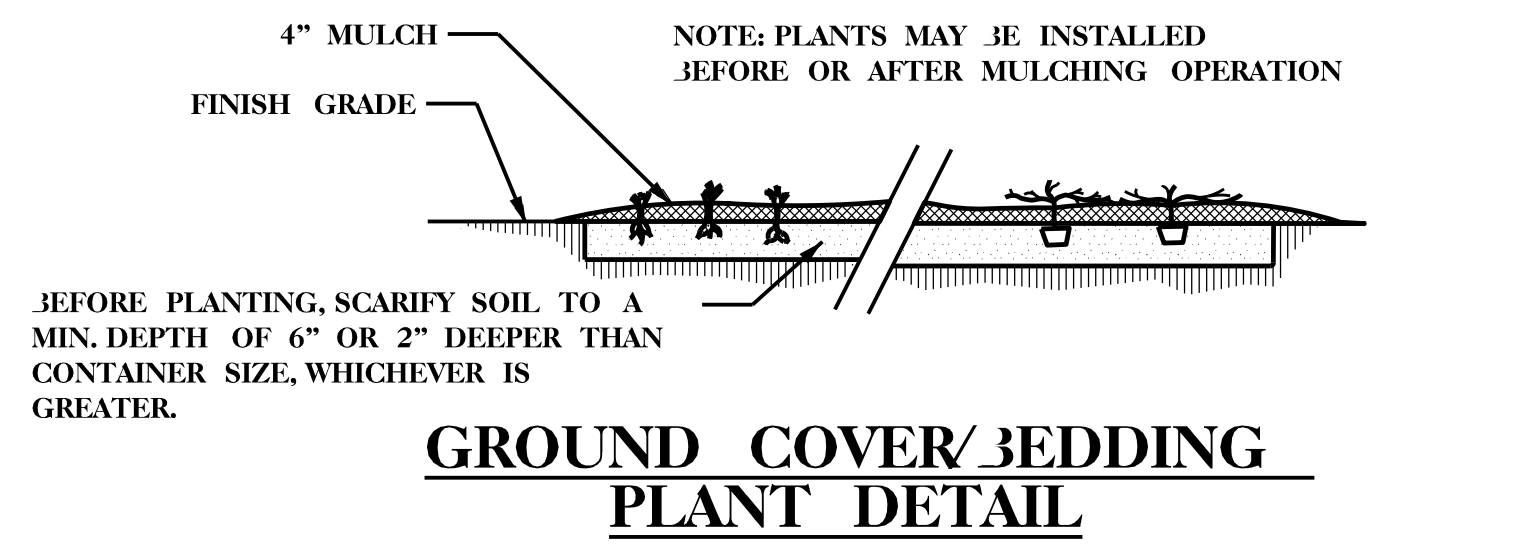
COUNTY: Cumberland County

2014 American Standard for Nursery Stock

2012 NCDOT STANDARD SPECIFICATIONS


PREPARED IN THE OFFICE OF:  
NCDOT- ROADSIDE ENVIRONMENTAL UNIT  
LANDSCAPE DESIGN & DEVELOPMENT SECTION  
1557 MAIL SERVICE CENTER  
RALEIGH NC 27699 919-707-2920

- NOTES:**
- SCHEDULE FOR PLANT HOLE SIZE: PLANT HOLE WIDTH (X) TO BE TWICE THE ROOT BALL SIZE OR CONTAINER DIAMETER.
  - SEE STANDARD SPECIFICATIONS FOR PLANT BED FUMIGATION AND HERBICIDAL TREATMENT.
  - APPLY FERTILIZER AT PLANTING TIME IN THE FORM OF A SLOW RELEASE PELLET OR TABLET. APPLY AT RATE RECOMMENDED BY MANUFACTURER. BOTH RATE AND FORMULATION MUST BE APPROVED BY FIELD ENGINEER PRIOR TO APPLICATION.
  - REMOVE WIRE BASKET AND FOLD BURLAP BASK FROM TOP OF ROOT BALL BEFORE BACKFILLING IS COMPLETE.
  - ALL PRUNING TO FOLLOW STANDARD ARBORICULTURAL PRACTICES AS SPECIFIED BY INTERNATIONAL SOCIETY OF ARBORICULTURE.
  - DO NOT ATTEMPT TO STRAIGHTEN A TREE THAT HAS BEEN PLANTED AT AN ANGLE WITH THE USE OF STAKING OR GUYING. DIG TREE AND REPLANT TO UPRIGHT POSITION.



**TREE OR SHRUB PLANTING DETAIL (LEVEL GROUND)**  
**TREE OR SHRUB PLANTING DETAIL (SLOPING GROUND)**

**STAKING DETAIL (TREES 6'-10')**  
 USE AS DIRECTED BY FIELD ENGINEER  
**GUYING DETAIL (TREES 10' OR LARGER)**  
 USE AS DIRECTED BY FIELD ENGINEER




NCDOT - ROADSIDE ENVIRONMENTAL UNIT  
 LANDSCAPE DESIGN & DEVELOPMENT  
 1557 MAIL SERVICE CENTER RALEIGH NC 27699-1557  
 PH: 919-707-2935 FAX: 919-715-2554  
 HTTP://WWW.NCDOT.ORG/DOH/OPERATIONS/DP\_CHIEF\_ENG/ROADSIDE/

NC 24/BRAGG BLVD. IN FAYETTEVILLE  
 CUMBERLAND COUNTY  
 TIP #: W-5206AM  
 REG. DESIGNER  
*Kyle Cooney*

SHEET DESCRIPTION:  
 PREL. DESIGN DATE: MARCH 2017  
 CHECKED BY & DATE:  
 FINAL DESIGN DATE: - - - -

PLANTING DETAILS



T.I.P. # W-5206AM  
 WBS # - - - -  
 FED I.D. # - - - -  
 SHEET NO.: L-2 TOTAL SHEET NO.: - - - -

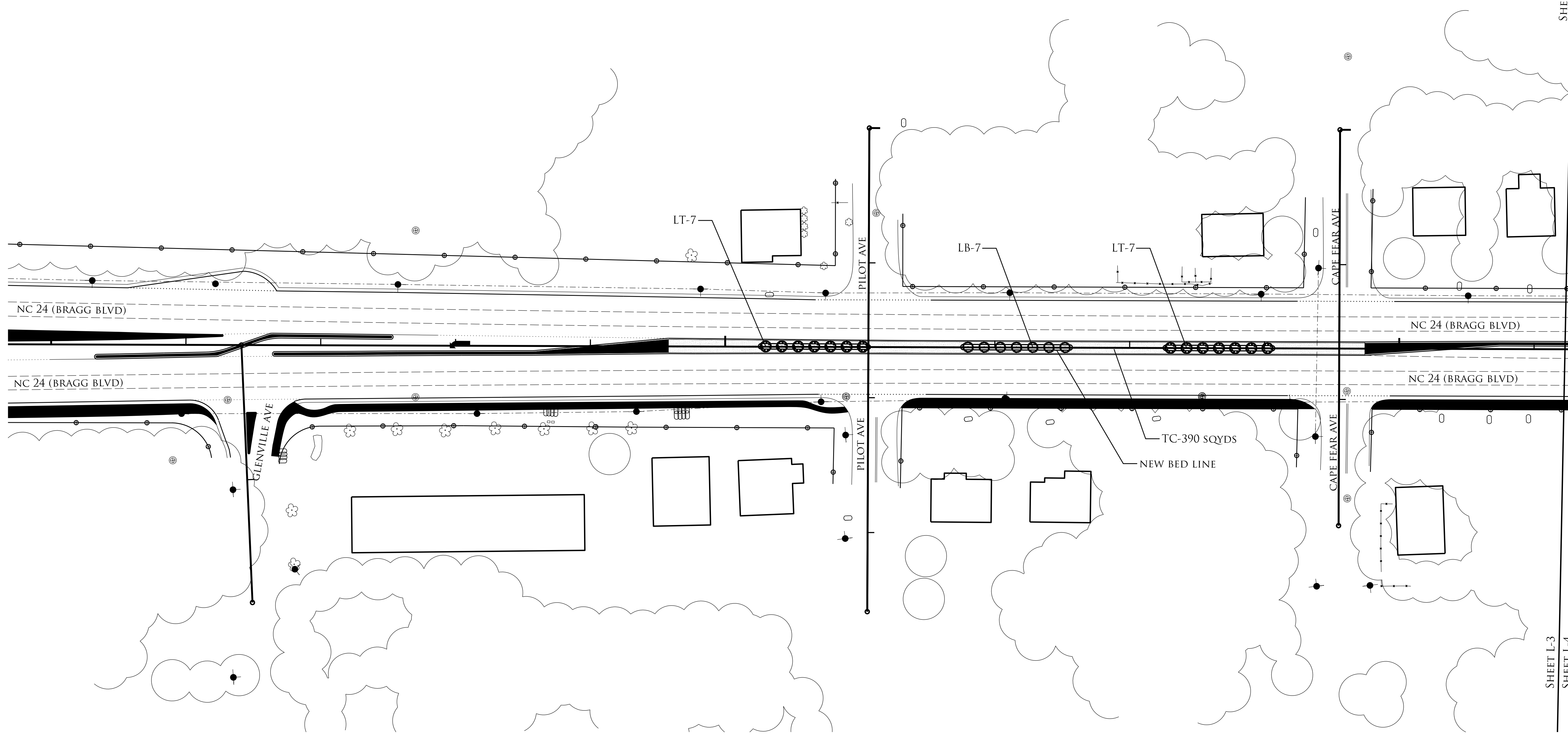
40

45


50

SHEET L-3  
SHEET L-4

SHEET L-3  
SHEET L-4



QTY	KEY	BOTANICAL NAME	COMMON NAME	SPACING
7	LB	LAGERSTROEMIA INDICA 'WHIT VI'	BURGUNDY COTTON' CRAPE MYRTLE	12' O.C.
14	LT	LAGERSTROEMIA INDICA 'TONTO'	TONTO CRAPE MYRTLE	12' O.C.
390 SQYDS	TC	EREMOCHLOA OPHIUROIDES(MUNRO) HACK	TIFBLAIR CENTIPEDE SOD	TIGHT SEAMS




NCDOT - ROADSIDE ENVIRONMENTAL UNIT  
 LANDSCAPE DESIGN & DEVELOPMENT  
 1557 MAIL SERVICE CENTER RALEIGH NC 27699-1557  
 PH: 919-707-2935 FAX: 919-715-2554  
[HTTP://WWW.NCDOT.ORG/DOH/OPERATIONS/DP\\_CHIEF\\_ENG/ROADSIDE/](http://www.ncdot.org/doh/operations/dp_chief_eng/roadside/)

NC 24/BRAGG BLVD. IN FAYETTEVILLE  
 CUMBERLAND COUNTY  
 TIP #: W-5206AM

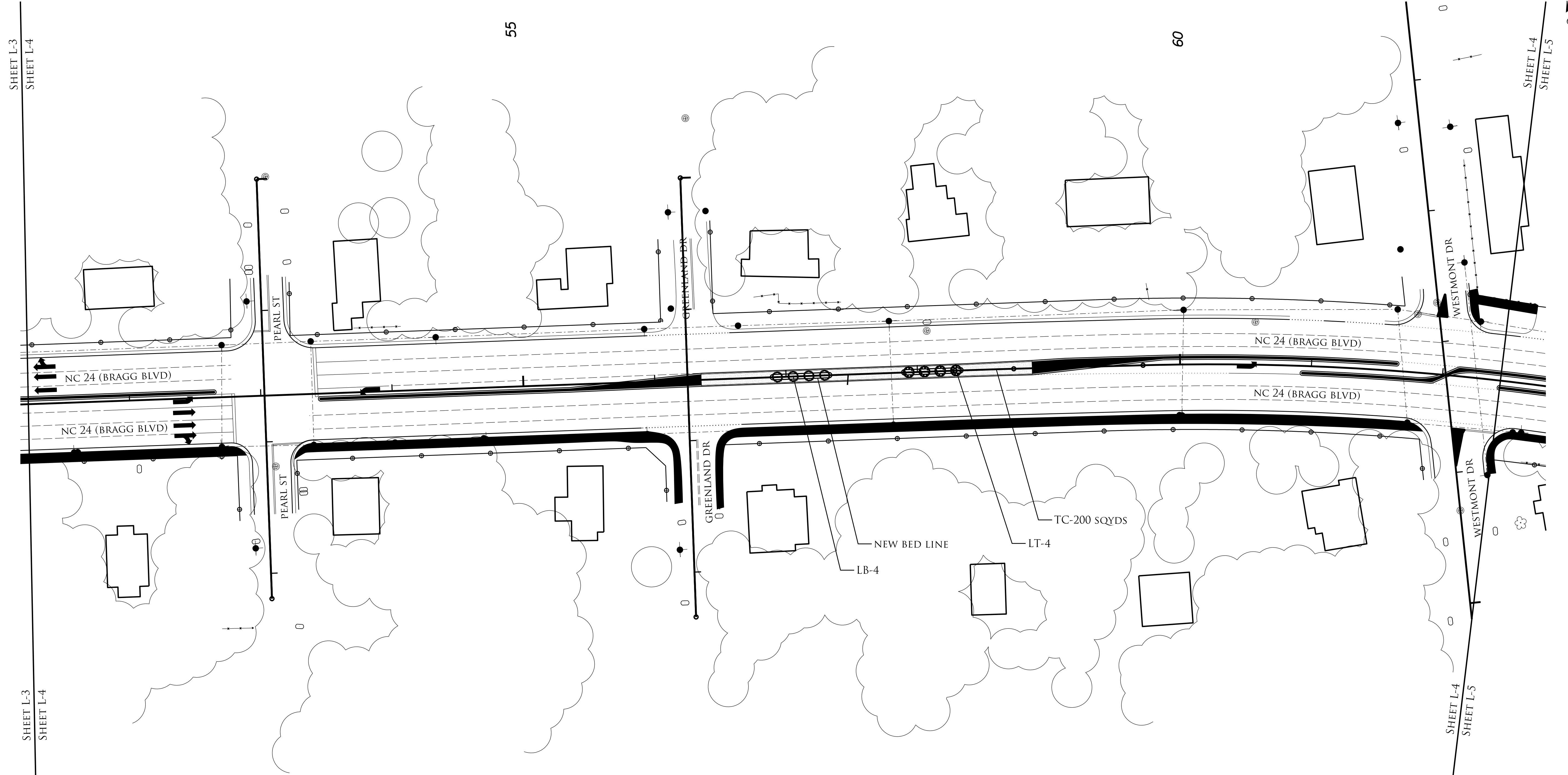
REV. DESIGNER  
*Kyle Cooney*

PREL. DESIGN DATE :	MARCH 2017
CHECKED BY & DATE :	
FINAL DESIGN DATE :	


PLANTING PLAN  
 LANDSCAPE PLAN SHEET



T.I.P. # W-5206AM  
 WBS #  
 FED I.D. #  
 SHEET NO. : **L-3** TOTAL SHEET NO. : **18**



QTY	KEY	BOTANICAL NAME	COMMON NAME	SPACING
4	LB	LAGERSTROEMIA INDICA 'WHIT VI'	BURGUNDY COTTON' CRAPE MYRTLE	12' O.C.
4	LT	LAGERSTROEMIA INDICA 'TONTO'	TONTO CRAPE MYRTLE	12' O.C.
200 SQYDS	TC	EREMOCHLOA OPHIUROIDES(MUNRO) HACK	TIFBLAIR CENTIPEDE SOD	TIGHT SEAMS




NCDOT - ROADSIDE ENVIRONMENTAL UNIT  
 LANDSCAPE DESIGN & DEVELOPMENT  
 1557 MAIL SERVICE CENTER RALEIGH NC 27699-1557  
 PH: 919-707-2935 FAX: 919-715-2554  
[HTTP://WWW.NCDOT.ORG/DOH/OPERATIONS/DP/CHIEF\\_ENG/ROADSIDE/](http://www.ncdot.org/DOH/OPERATIONS/DP/CHIEF_ENG/ROADSIDE/)

NC 24/BRAGG BLVD. IN FAYETTEVILLE  
 CUMBERLAND COUNTY  
 TIP #: W-5206AM

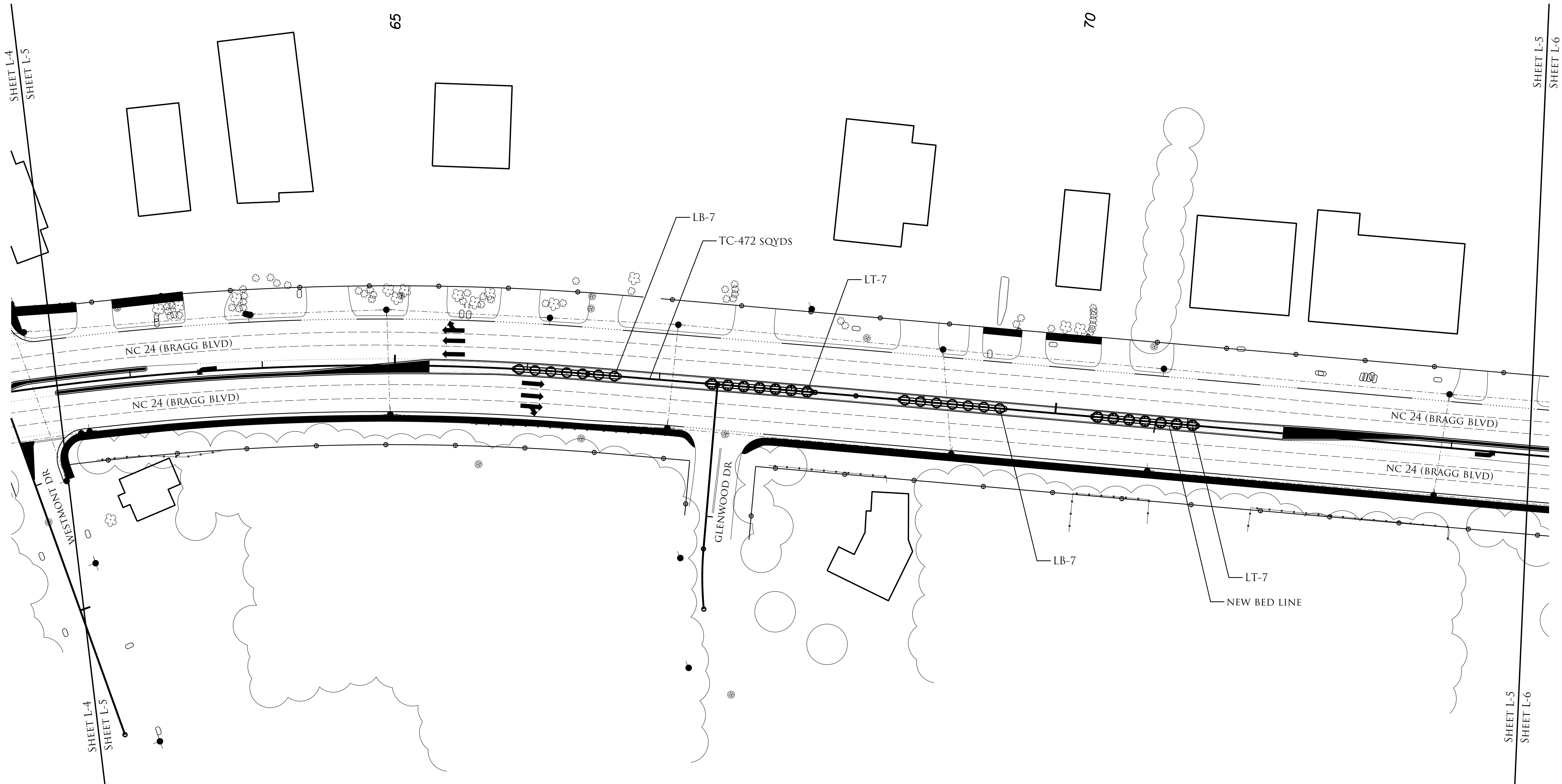
PREP. DESIGNER  
*Kyle Cooney*

SHEET DESCRIPTION:  
 PREL. DESIGN DATE: MARCH 2017  
 CHECKED BY & DATE:  
 FINAL DESIGN DATE: - - - -


PLANTING PLAN  
 LANDSCAPE PLAN SHEET



T.I.P. # W-5206AM  
 WBS # - - - -  
 FED I.D. # - - - -  
 SHEET NO.: **L-4** TOTAL SHEET NO.: **18**



QTY	KEY	BOTANICAL NAME	COMMON NAME	SPACING
14	LB	LAGERSTROEMIA INDICA 'WHIT VI'	BURGUNDY COTTON' CRAPE MYRTLE	12' O.C.
14	LT	LAGERSTROEMIA INDICA 'TONTO'	TONTO CRAPE MYRTLE	12' O.C.
472 SQYDS	TC	EREMOCHLOA OPHIUROIDES(MUNRO) HACK	TIFBLAIR CENTIPEDE SOD	TIGHT SEAMS




NCDOT - ROADSIDE ENVIRONMENTAL UNIT  
 LANDSCAPE DESIGN & DEVELOPMENT  
 1557 MAIL SERVICE CENTER RALEIGH NC 27699-1557  
 PH: 919-707-2935 FAX: 919-715-2554  
[HTTP://WWW.NCDOT.ORG/DOH/OPERATIONS/DP/CHIEF\\_ENG/ROADSIDE/](http://www.ncdot.org/DOH/OPERATIONS/DP/CHIEF_ENG/ROADSIDE/)

NC 24/BRAGG BLVD. IN FAYETTEVILLE  
 CUMBERLAND COUNTY  
 TIP #: W-5206AM

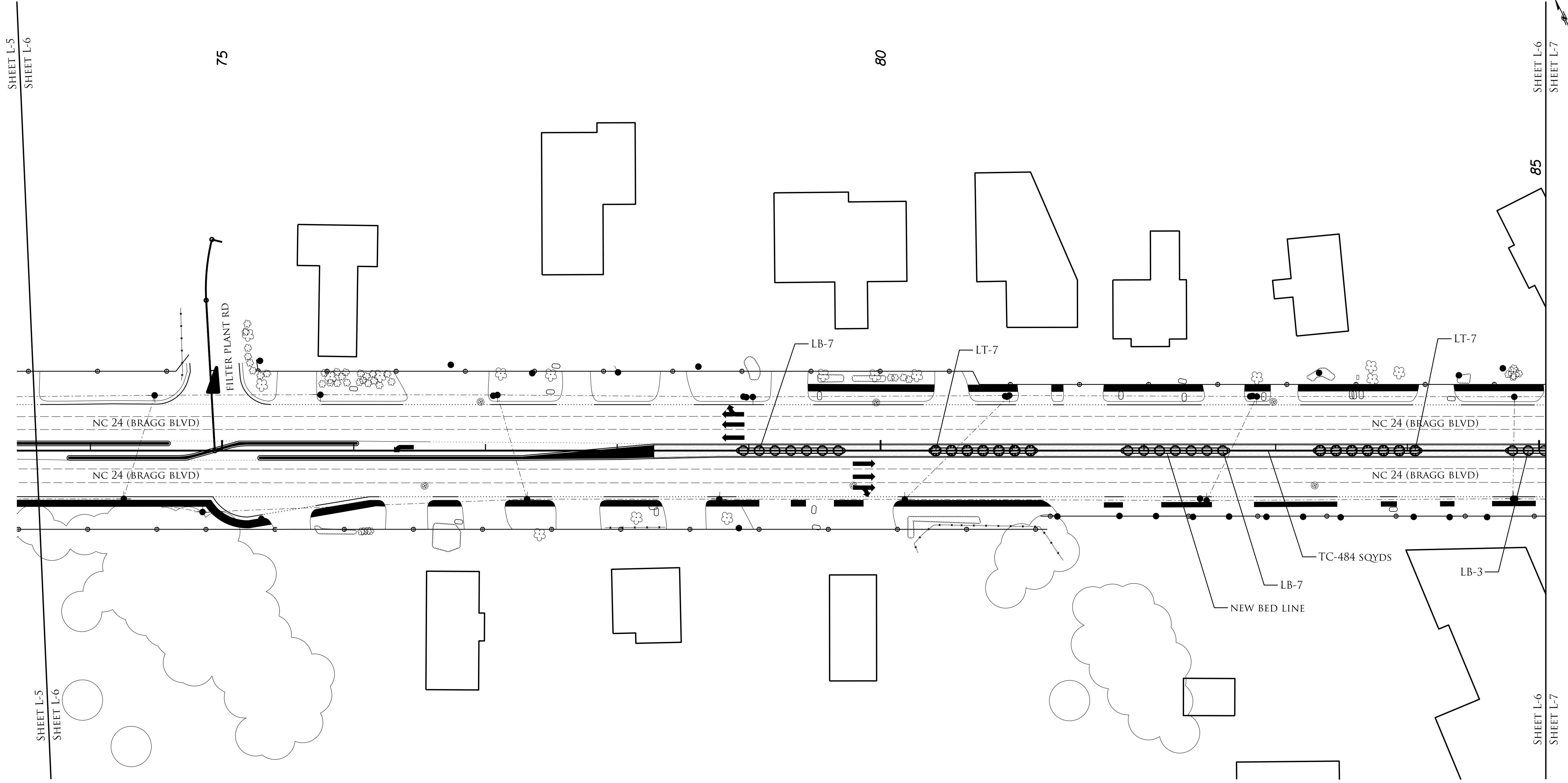
PREP. DESIGNER  
*Kyle Cooney*

PREL. DESIGN DATE :	MARCH 2017
CHECKED BY & DATE :	
FINAL DESIGN DATE :	


PLANTING PLAN
LANDSCAPE PLAN SHEET



T.I.P. # W-5206AM	
WBS #	
FED I.D. #	
SHEET NO. : <b>L-5</b>	TOTAL SHEET NO. : <b>18</b>



QTY	KEY	BOTANICAL NAME	COMMON NAME	SPACING
17	LB	LAGERSTROEMIA INDICA 'WHIT VI'	BURGUNDY COTTON' CRAPE MYRTLE	12' O.C.
14	LT	LAGERSTROEMIA INDICA 'TONTO'	TONTO CRAPE MYRTLE	12' O.C.
484 SQYDS	TC	EREMOCHLOA OPHIUROIDES(MUNRO) HACK	TIFBLAIR CENTIPEDE SOD	TIGHT SEAMS




NCDOT - ROADSIDE ENVIRONMENTAL UNIT  
 LANDSCAPE DESIGN & DEVELOPMENT  
 1557 MAIL SERVICE CENTER RALEIGH NC 27699-1557  
 PH: 919-707-2935 FAX: 919-715-2554  
[HTTP://WWW.NCDOT.ORG/DOH/OPERATIONS/DP\\_CHIEF\\_ENG/ROADSIDE/](http://www.ncdot.org/DOH/OPERATIONS/DP_CHIEF_ENG/ROADSIDE/)

NC 24/BRAGG BLVD. IN FAYETTEVILLE  
 CUMBERLAND COUNTY  
 TIP #: W-5206AM

REG. DESIGNER  
*Kyle Cooper*

PREL. DESIGN DATE:	MARCH 2017
CHECKED BY & DATE:	
FINAL DESIGN DATE:	

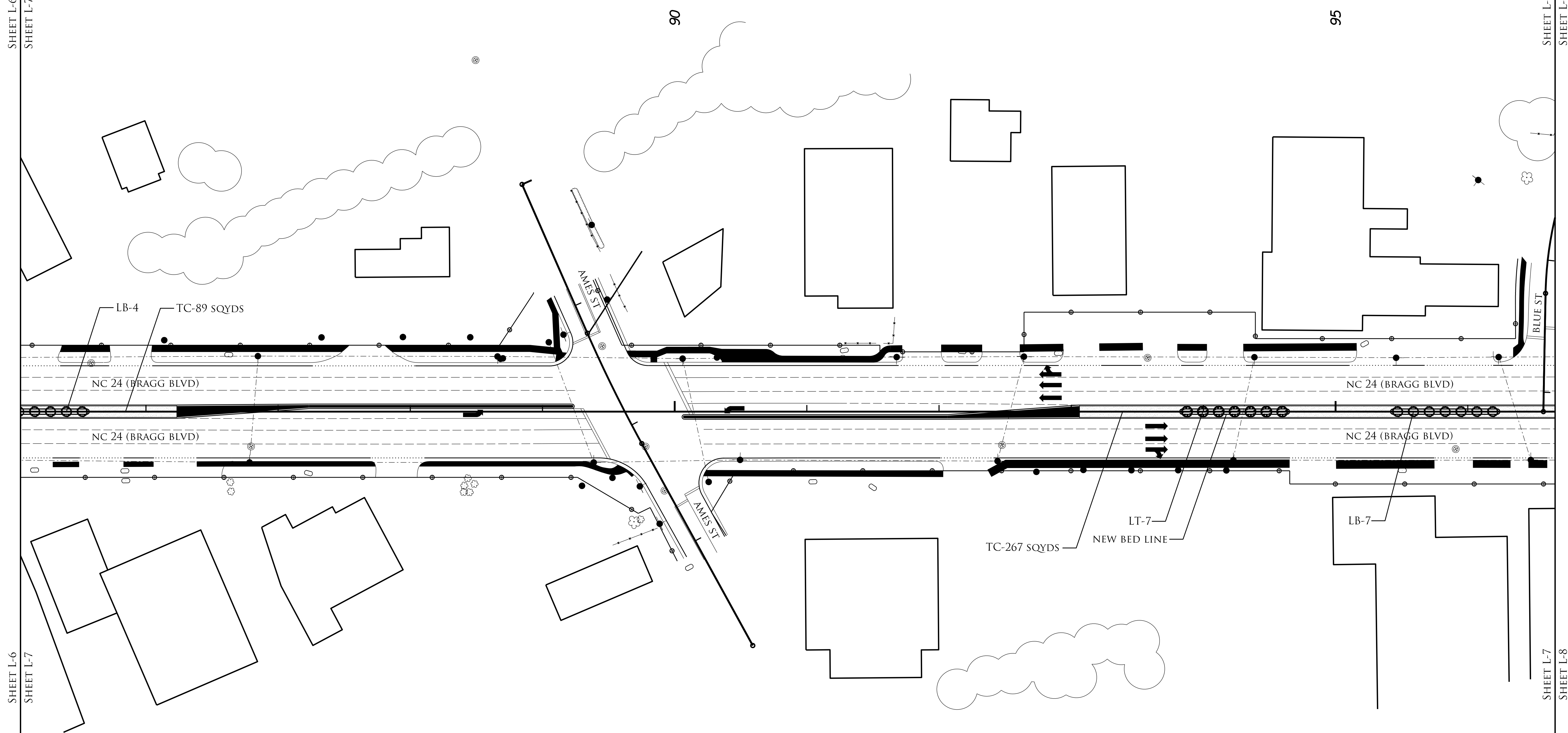
PLANTING PLAN
LANDSCAPE PLAN SHEET




T.I.P. # W-5206AM
WBS #
FED I.D. #
SHEET NO. <b>L-6</b> TOTAL SHEET NO. <b>18</b>

SHEET L-6  
SHEET L-7

SHEET L-7  
SHEET L-8



QTY	KEY	BOTANICAL NAME	COMMON NAME	SPACING
11	LB	LAGERSTROEMIA INDICA 'WHIT VI'	BURGUNDY COTTON' CRAPE MYRTLE	12' O.C.
7	LT	LAGERSTROEMIA INDICA 'TONTO'	TONTO CRAPE MYRTLE	12' O.C.
356 SQYDS	TC	EREMOCHLOA OPHIUROIDES(MUNRO) HACK	TIFBLAIR CENTIPEDE SOD	TIGHT SEAMS




NCDOT - ROADSIDE ENVIRONMENTAL UNIT  
 LANDSCAPE DESIGN & DEVELOPMENT  
 1557 MAIL SERVICE CENTER RALEIGH NC 27699-1557  
 PH: 919-707-2935 FAX: 919-715-2554  
[HTTP://WWW.NCDOT.ORG/DOH/OPERATIONS/DP\\_CHIEF\\_ENG/ROADSIDE/](http://www.ncdot.org/DOH/OPERATIONS/DP_CHIEF_ENG/ROADSIDE/)

NC 24/BRAGG BLVD. IN FAYETTEVILLE  
 CUMBERLAND COUNTY  
 TIP #: W-5206AM

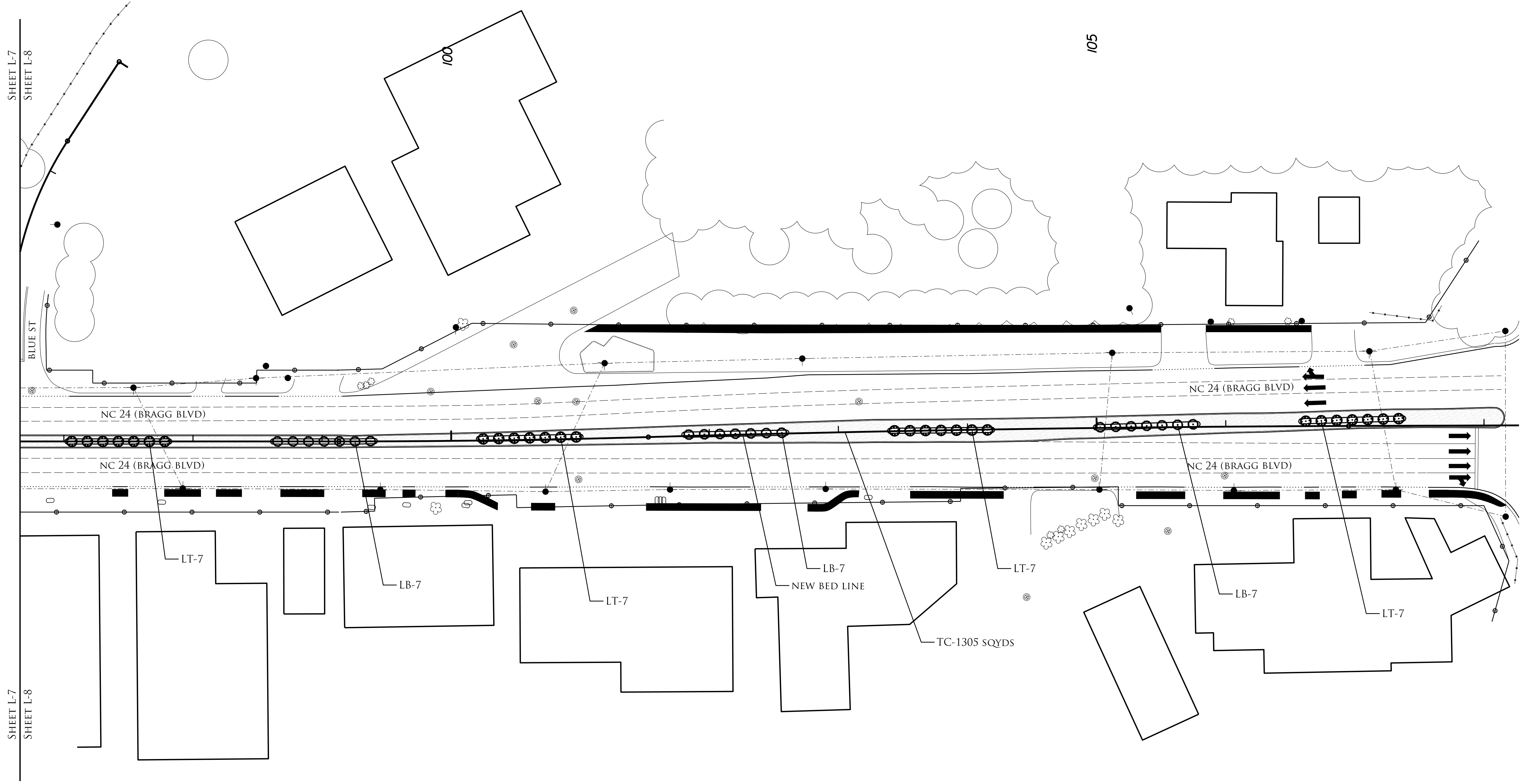
PREP. DESIGNER  
*Kyle Cooney*

SHEET DESCRIPTION:  
 PREL. DESIGN DATE: MARCH 2017  
 CHECKED BY & DATE:  
 FINAL DESIGN DATE: - - - -


PLANTING PLAN  
 LANDSCAPE PLAN SHEET



T.I.P. # W-5206AM  
 WBS # - - - - -  
 FED I.D. # - - - - -  
 SHEET NO.: **L-7** TOTAL SHEET NO.: **18**



QTY	KEY	BOTANICAL NAME	COMMON NAME	SPACING
21	LB	LAGERSTROEMIA INDICA 'WHIT VI'	BURGUNDY COTTON' CRAPE MYRTLE	12' O.C.
28	LT	LAGERSTROEMIA INDICA 'TONTO'	TONTO CRAPE MYRTLE	12' O.C.
1305 SQYDS	TC	EREMOCHLOA OPHIUROIDES(MUNRO) HACK	TIFBLAIR CENTIPEDE SOD	TIGHT SEAMS




NCDOT - ROADSIDE ENVIRONMENTAL UNIT  
 LANDSCAPE DESIGN & DEVELOPMENT  
 1557 MAIL SERVICE CENTER RALEIGH NC 27699-1557  
 PH: 919-707-2935 FAX: 919-715-2554  
[HTTP://WWW.NCDOT.ORG/DOH/OPERATIONS/DP\\_CHIEF\\_ENG/ROADSIDE/](http://www.ncdot.org/doh/operations/dp_chief_eng/roadside/)

NC 24/BRAGG BLVD. IN FAYETTEVILLE  
 CUMBERLAND COUNTY  
 TIP #: W-5206AM

PREP. DESIGNER  
*Kyle Cooney*

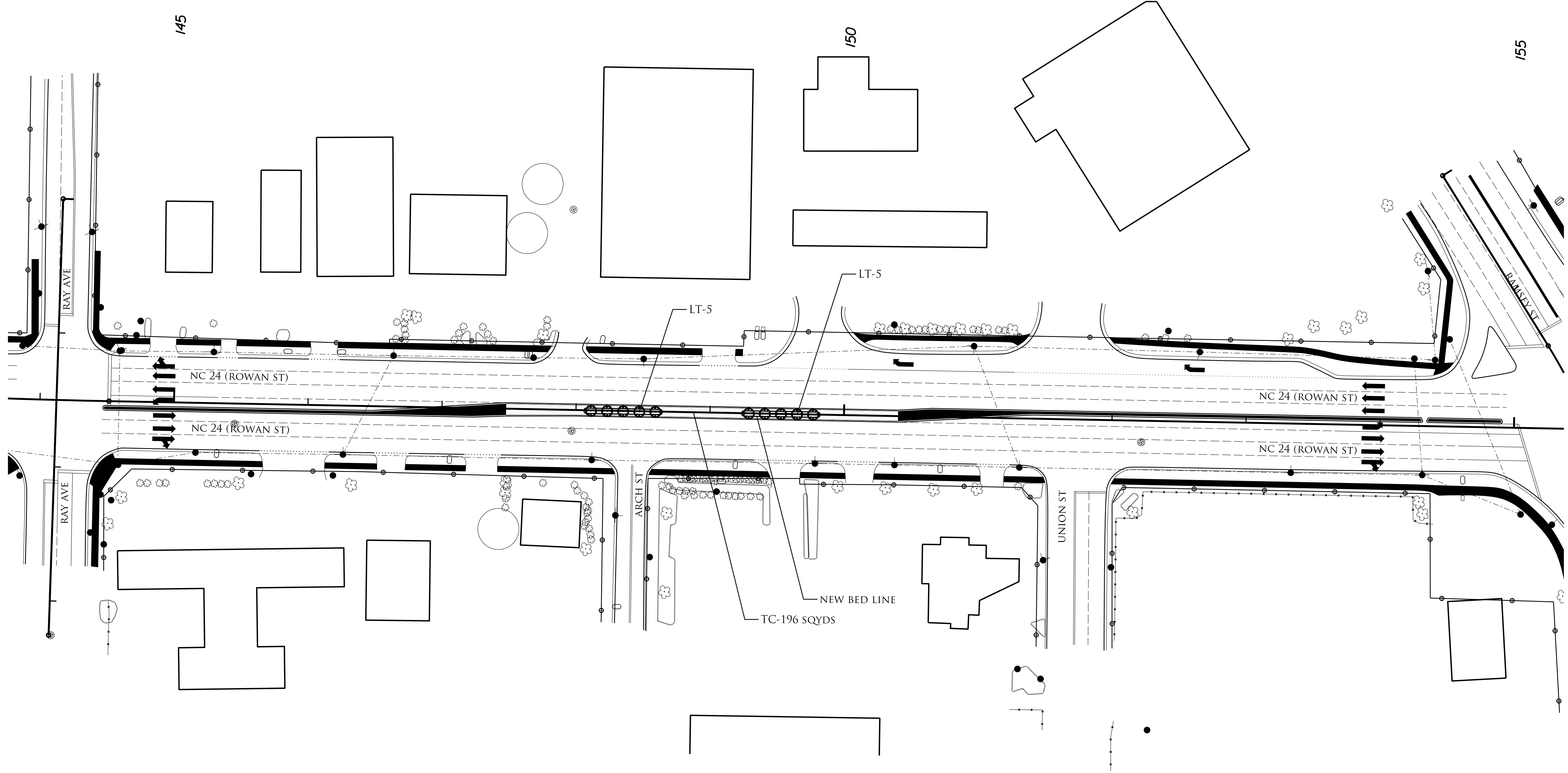
PREL. DESIGN DATE :	MARCH 2017
CHECKED BY & DATE :	
FINAL DESIGN DATE :	

PLANTING PLAN
LANDSCAPE PLAN SHEET




T.I.P. # W-5206AM
WBS #
FED I.D. #
SHEET NO. : <b>L-8</b>
TOTAL SHEET NO. : <b>18</b>





QTY	KEY	BOTANICAL NAME	COMMON NAME	SPACING
10	LT	LAGERSTROEMIA INDICA 'TONTO'	TONTO CRAPE MYRTLE	12' O.C.
196 SQYDS	TC	EREMOCHLOA OPHIUROIDES (MUNRO) HACK	TIFBLAIR CENTIPEDE SOD	TIGHT SEAMS




NCDOT - ROADSIDE ENVIRONMENTAL UNIT  
 LANDSCAPE DESIGN & DEVELOPMENT  
 1557 MAIL SERVICE CENTER RALEIGH NC 27699-1557  
 PH: 919-707-2935 FAX: 919-715-2554  
[HTTP://WWW.NCDOT.ORG/DOH/OPERATIONS/DP\\_CHIEF\\_ENG/ROADSIDE/](http://www.ncdot.org/doh/operations/dp_chief_eng/roadside/)

NC 24/BRAGG BLVD. IN FAYETTEVILLE  
 CUMBERLAND COUNTY  
 TIP #: W-5206AM

PREP. DESIGNER  
*Kyle Cooney*

PREL. DESIGN DATE:	MARCH 2017
CHECKED BY & DATE:	
FINAL DESIGN DATE:	

PLANTING PLAN  
 LANDSCAPE PLAN SHEET



T.I.P. #	W-5206AM
WBS #	
FED I.D. #	
SHEET NO.:	L-9
TOTAL SHEET NO.:	18

# IRRIGATION NOTES & LEGEND


\*IRRIGATION CONTRACTOR MUST BE LICENSED BY THE NCICLB UNDER CHAPTER (2008-177, S.1; 2013-383, S.3).

\*ALL MATERIALS MAY BE OF COMPARABLE MANUFACTURE AND PERFORMANCE TO THE BRAND LISTED.


## GENERAL NOTES

- THE IRRIGATION DESIGN PROVIDED IN THE PLANS IS SCHEMATIC IN NATURE, AND THE IRRIGATION CONTRACTOR MAY BE REQUIRED TO MAKE MINOR ADJUSTMENTS IN THE FIELD AS NECESSARY. THESE ADJUSTMENTS SHALL BE MADE AT NO ADDITIONAL COST TO THE OWNER AND SHALL BE MADE ONLY AFTER NOTIFICATION IS MADE TO THE OWNER (NCDOT).
- THE CONTRACTOR(S) SHALL FAMILIARIZE THEMSELVES WITH THE SITE SO THAT THEY ARE AWARE OF ANY SPECIAL CONDITIONS THAT MAY EXIST THAT COULD AFFECT THEIR BID PROPOSAL AND SHALL HEREAFTER BE RESPONSIBLE FOR ALL COST INCURRED BY THEMSELVES IN RELATION TO THE INSTALLATION.
- PLACE VALVES & BOXES IN PLANT BEDS WHERE-EVER POSSIBLE.
- THE CONTRACTOR IS TO MINIMIZE DISTURBANCE IN SOD AREAS (CUT AND REPLACE SOD WHEN NECESSARY).
- PLACE PRESSURE REDUCING VALVES IN DISCREET LOCATIONS.
- ALL IRRIGATION PRODUCTS ARE TO BE HUNTER OR COMPARABLE BRAND (AS APPROVED BY THE DIVISION ROADSIDE ENVIRONMENTAL ENGINEER).
- IF THERE IS AN EXISTING SYSTEM IN PLACE, BE SURE TO USE IRRIGATION HEADS THAT ARE CONSISTENT WITH THE EXISTING SYSTEM.
- THE CONTRACTOR IS RESPONSIBLE FOR PROVIDING 'AS BUILT' PLANS TO THE OWNER (NCDOT) AT THE TIME OF PROJECT APPROVAL. THE PLANS SHALL BE CLEAR, CONCISE, AND SHOW ALL ELEMENTS OF THE IRRIGATION SYSTEM, THE LOCATION OF ALL EQUIPMENT, IRRIGATION LINES, NUMBERED ZONES, CONTROLLER(S), HEADS AND VALVES.

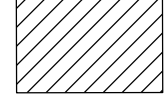

## BACKFLOW PREVENTION

-  - THE REDUCED PRESSURE BACKFLOW PREVENTER ASSEMBLY SHALL BE THE RESPONSIBILITY OF THE IRRIGATION CONTRACTOR. THE BACKFLOW SHALL BE 1.5" IN SIZE. THE BACKFLOW ASSEMBLY SHALL BE INSTALLED DOWNSTREAM OF THE IRRIGATION METER. THE UNIT MUST BE INSTALLED IN ACCORDANCE WITH ALL LOCAL AND STATE CODE REQUIREMENTS AND SHALL HAVE AN APPROVED COVER.



## CONTROLLER W/ BATTERY POWERED TIMER

-  - CONTROLLER MAY BE OF COMPARABLE MANUFACTURE AND PERFORMANCE TO THE BRAND NAMED.
  - THE CONTROLLER SHALL BE A HUNTER I-CORE MODULAR UNIT. THE CONTROLLER SHALL INCORPORATE A 24 VAC WITH THE APPROXIMATE LOCATION SHOWN ON THE PLANS. LOCATION MUST BE APPROVED BY THE NCDOT ENVIRONMENTAL ROADSIDE ENGINEER.
  - THE BATTERY OPERATED CONTROLLER IS TO BE PLACED IN CARSON VALVE BOXES MODEL #910-1 WITH #910-2 COVERS.
  - ALL 120 VAC WIRING SHALL BE INSTALLED IN ACCORDANCE WITH ALL APPLICABLE ELECTRICAL CODE REQUIREMENTS.
  - THE CONTRACTOR SHALL INSTALL A WIRED HUNTER RAIN SENSOR THAT IS COMPATIBLE WITH THE MAKE AND MODEL OF THE CONTROLLER. THE RAIN SENSOR MOUNT IS TO BE PAINTED A DARK HUNTER GREEN IN ORDER TO BLEND INTO THE LANDSCAPE.


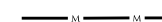
## DRIP IRRIGATION

-  - DRIP IRRIGATION IS TO BE 1/2" NETAFIM TECHLINE DL TUBING (OR COMPARABLE MANUFACTURE AND PERFORMANCE) WITH EMITTERS SPACED AT 18" INTERVALS AT 1 GPM. AN APPROVED INLINE EMITTER DRIP LINE IS TO BE INSTALLED UNDER MULCH IN LANDSCAPE AREAS AS SHOWN ON THE IRRIGATION PLAN. (INSTALL DRIP LINE BEFORE MULCH IS INSTALLED.)
-  - DRIP VALVE ASSEMBLY, WHICH INCLUDES A HUNTER PCZ-101 REMOTE CONTROL VALVE WITH FLOW CONTROL FEATURE, A MESH FILTER, AND A PRESSURE REGULATOR. THE FLOW CONTROL VALVES SHALL BE NOTED ON BOXES WITH LIDS MOUNTED AT GRADE LEVEL.
- A MINIMUM OF 2 EMITTERS PER SHRUB AND 3 EMITTERS PER TREE SHALL BE INSTALLED.

## HEADS

-  - HUNTER PRO-SPRAY POP-UP SPRAY HEAD FITTED WITH PRO ADJUSTABLE NOZZLES OR 90°, 180°, 270°, AND 360° PRO-SPRAY FIXED ARC NOZZLES WITH THE FOLLOWING RADII: 8', 12', AND 15'.
-  - ALL HEADS WITH A 6"-12" POP-UP STROKE, IF INSTALLED WITH LESS THAN 1/3 OF THE SPRINKLER BODY EXPOSED ABOVE GRADE, SHALL BE INSTALLED ON POLYETHYLENE FLEX SWING JOINT POLY PIPE FITTED WITH ELBOWS (3/8" INSERT BY 1/2" M.P.T. AND/OR 3/8" INSERT BY 3/4" M.P.T.)
- IF GREATER THAN 1/3 OF THE SPRINKLER BODY IS EXPOSED, THEN THE 6"-12" POP-UP HEAD SHALL BE MOUNTED ON A SCHEDULE 40 PVC PIPE RISER AS DESCRIBED BELOW IN RELATION TO MOUNTING SHRUB HEAD MODELS. IN MOUNTING 6"-12" POP-UP HEADS ON SHRUB TYPE RISERS, CARE SHALL BE TAKEN TO INSTALL THE HEAD IN SUCH A MANNER THAT THE SURROUNDING PLANT MATERIAL (PLANNED OR EXISTING) WILL HIDE THE BODY OF THE SPRINKLER.
- ALL POP-UP IRRIGATION HEADS DESIGNED ADJACENT TO CURBS OR PAVEMENT SHALL BE INSTALLED WITH A CLEARANCE OF 1 1/2" FROM THE EDGES OF ALL PAVED AREAS TO PROVIDE FOR EDGING AND MAINTENANCE OPERATIONS. HEADS INSTALLED ON SHRUB RISERS OR WITH THE TOP OF THE HEAD MORE THAN 1 1/2" ABOVE THE GRADE SHALL BE INSTALLED WITH A MINIMUM 6" CLEARANCE FROM PAVED AREAS.
- ALL THREADED PIPE CONNECTIONS SHALL BE ASSEMBLED USING TEFLON THREAD SEALING TAPE.


## PIPE

-  - PR 200 PVC LATERAL PIPING
- MINIMUM DEPTH OF COVER OVER LATERAL PIPING TO BE 12". LATERAL PIPE SIZING SCHEDULE AND SUMMATION OF GALLONAGE DEMAND ON A PARTICULAR BRANCH OF PIPE WITHIN A CONTROL SECTION SHALL BE DETERMINED BY USING THE GPM FOR A NOZZLE BASED ON A 50 PSI BASE OF HEAD PRESSURE AND FULL RADIUS AT THE PRESSURE AS REPORTED IN THE HUNTER IRRIGATION PRODUCTS' CATALOG. PIPE SIZES FOR THE LATERAL LINES SHALL BE AS FOLLOWS:
  - FOR 0 TO 15 GPM ACCUMULATED FLOW USE 3/4" PR 200 PVC PIPE.
  - FOR 15 UP TO 35 GPM USE 1" PVC PIPE.
  - ALLOW FOR FRICTION LOSS.
-  - PR 200 MAIN LINE PIPING.
- SIZE OF PIPE TO BE A MINIMUM OF 1 1/2"
- DEPTH OF COVER OF MAINLINE PIPING TO BE 18"
- PIPING SHALL BE PR 200 SOLVENT WELD PVC PIPE WITH SCHEDULE 40 PVC SOLVENT WELD FITTINGS UNLESS OTHERWISE NOTED.
- THE CONTRACTOR SHALL TAKE ALL PRECAUTIONS NECESSARY TO AVOID DAMAGING EXISTING PLANTINGS AND THEIR ROOTS DURING THE INSTALLATION OF THE IRRIGATION SYSTEM AND SHALL COORDINATE THEIR EFFORTS WITH THE LANDSCAPE CONTRACTOR TO OPTIMIZE THE EFFICIENCY AND THE AESTHETIC QUALITY OF THE INSTALLATION.


## SLEEVES

-  - SLEEVES SHALL BE 4" PVC. THE IRRIGATION CONTRACTOR SHALL COORDINATE WITH THE LANDSCAPE CONTRACTOR TO INSURE PROPER INSTALLATION OF THE IRRIGATION SYSTEM WITH THE LANDSCAPE AND HARDSCAPE.

## ELECTRIC CONTROL VALVE

-  - VALVES MAY BE OF COMPARABLE MANUFACTURE AND PERFORMANCE TO THE BRAND NAMED.
- LOCATION OF ELECTRIC 24 VAC REMOTE CONTROL VALVE WITH FLOW CONTROL FEATURE (HUNTER PGV-ASV VALVES)
- ALL REMOTE CONTROL VALVES SHALL BE INSTALLED IN CARSON VALVE BOXES WITH LIDS MOUNTED AT GRADE LEVEL. SINGLE VALVES MAY BE INSTALLED IN A CARSON MODEL #910-1 VALVE BOX WITH COVER, WHILE MULTIPLE VALVES (UP TO, 2 - 1" VALVES OR 1 - 1 1/2") SHALL BE INSTALLED IN CARSON MODEL #1419-1 BOX WITH #1419-2 COVER.

## WATER SUPPLY/METER

-  - THE METER SHALL BE THE OWNER'S/TOWN'S RESPONSIBILITY.
- THE METER IS 1.5" IN SIZE. SINCE THE WATER SUPPLY FOR THE SYSTEM WILL BE POTABLE WATER, THE CONTRACTOR WILL BE REQUIRED TO INSTALL A BACKFLOW PREVENTION DEVICE WHICH WILL BE LOCATED DOWNSTREAM OF THE IRRIGATION METER.
- THIS IRRIGATION SYSTEM SHALL BE CAPABLE OF DELIVERING 33 GPM MINIMUM WITH ONE CONTROL STATION OPERATING AT A TIME AT 60 PSI AT THE BASE OF THE HEAD FOR OPTIMUM PERFORMANCE OF THE IRRIGATION SYSTEM.


## 24 VAC CONTROLLER WIRING

- ALL 24 VAC CONTROL WIRING SHALL BE SINGLE STRAND COPPER WIRE WITH POLYETHYLENE PE DIRECT BURIAL INSULATION RATED FOR 300 VAC VALVE "COMMON" WIRES SHALL HAVE WHITE INSULATION WHILE VALVE "HOT" WIRES SHALL HAVE RED INSULATION. BOTH THE "COMMON" AND "HOT" WIRES SHALL BE #14 AWG. VALVE WIRING SHALL FOLLOW MAINLINE PIPING WHERE FEASIBLE AND SHALL BE LAID IN THE BOTTOM OF THE TRENCH LINE WITH THE MAINLINE PIPING. WIRING SHALL BE "BUNDLED" AND TAPED AT INTERVALS OF APPROXIMATELY TEN FEET. ALL WIRING SHALL BE INSTALLED IN ACCORDANCE WITH LOCAL CODE REQUIREMENTS.
- WIRE SPLICES SHALL BE KEPT TO AN ABSOLUTE MINIMUM. WHERE MAJOR CONCENTRATIONS OF SPLICES ARE NECESSARY, THEY SHALL BE PLACED IN A APPROVED VALVE BOX, WITH #910-2 COVER INSTALLED AT GRADE LEVEL. SPLICES AT VALVE LOCATIONS SHALL BE MADE INSIDE OF THE VALVE BOX. ALL SPLICE LOCATIONS SHALL BE NOTED ON THE AS BUILT PLAN.
- WIRE RUNS SHALL BE INSTALLED WITH ENOUGH SLACK AND/OR EXPANSION LOOPS TO PREVENT EXCESSIVE STRAIN DUE TO THERMAL CONTRACTION.
- ALL WIRE SPLICES SHALL BE MADE USING UL APPROVED DIRECT BURIAL CONNECTORS AND WATERPROOF MATERIALS. ALL ELECTRICAL WORK SHALL BE INSTALLED ACCORDING TO CODE.

### ESTIMATED IRRIGATION QUANTITIES


METER LOCATIONS - 7  
 BACKFLOW PREVENTERS - 7  
 BATTERY POWERED CONTROLLERS - 7  
 ZONES VALVES - 26  
 MAIN LINE PIPE - 1694 LF  
 LATERAL PIPE - 7833 LF  
 SPRAY HEADS - 945  
 8" R - 842  
 12" R - 75  
 15" R - 28

QUANTITIES ARE ESTIMATED BASED ON DESIGN DRAWINGS. REFER TO PLANS FOR ANY DISCREPANCIES. PLANS TAKE PRIORITY OVER THESE ESTIMATED QUANTITIES. ESTIMATED QUANTITIES DO NOT COVER ALL MATERIALS NECESSARY FOR INSTALLATION. QUANTITIES MAY BE ADJUSTED SLIGHTLY DUE TO SITE CONDITIONS, SPECIFIC IRRIGATION EQUIPMENT, AND IMPLEMENTATION, OR AS DIRECTED BY THE NCDOT ENGINEER.




NCDOT - ROADSIDE ENVIRONMENTAL UNIT  
 LANDSCAPE DESIGN & DEVELOPMENT  
 1557 MAIL SERVICE CENTER RALEIGH NC 27699-1557  
 PH: 919-707-2935 FAX: 919-715-2554  
 HTTP://WWW.NCDOT.ORG/DOH/OPERATIONS/DP CHIEF ENG/ROADSIDE/

NC 24/BRAGG BLVD. IN FAYETTEVILLE  
 CUMBERLAND COUNTY  
 TIP #: W-5206AM

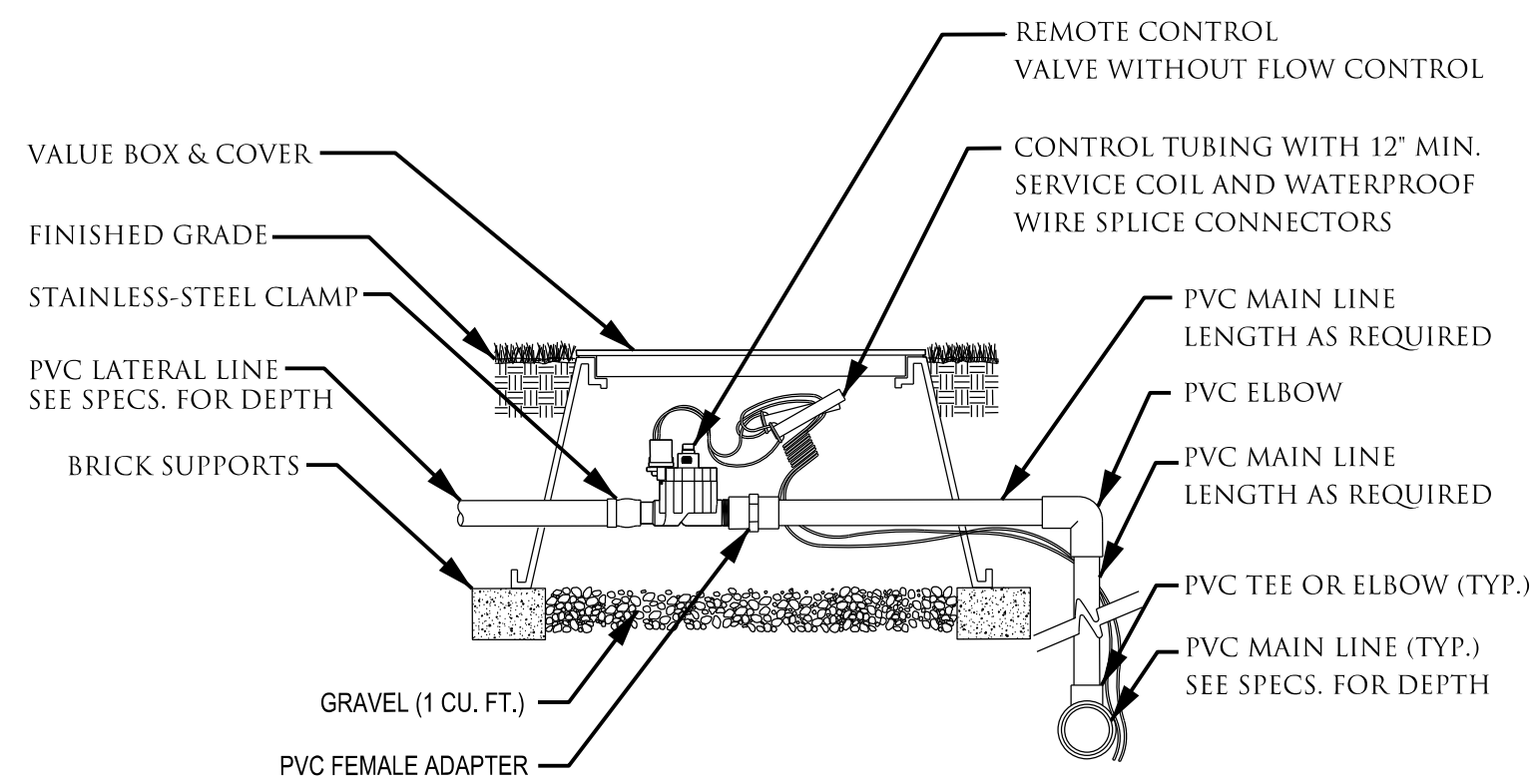
REG. DESIGNER  


PREL. DESIGN DATE:	MARCH 2017
CHECKED BY & DATE:	
FINAL DESIGN DATE:	

IRRIGATION SPECS
LANDSCAPE PLAN SHEET



T.I.P. #	W-5206AM
WBS #	
FED I.D. #	
SHEET NO. / TOTAL SHEET NO.	L-10 / 18

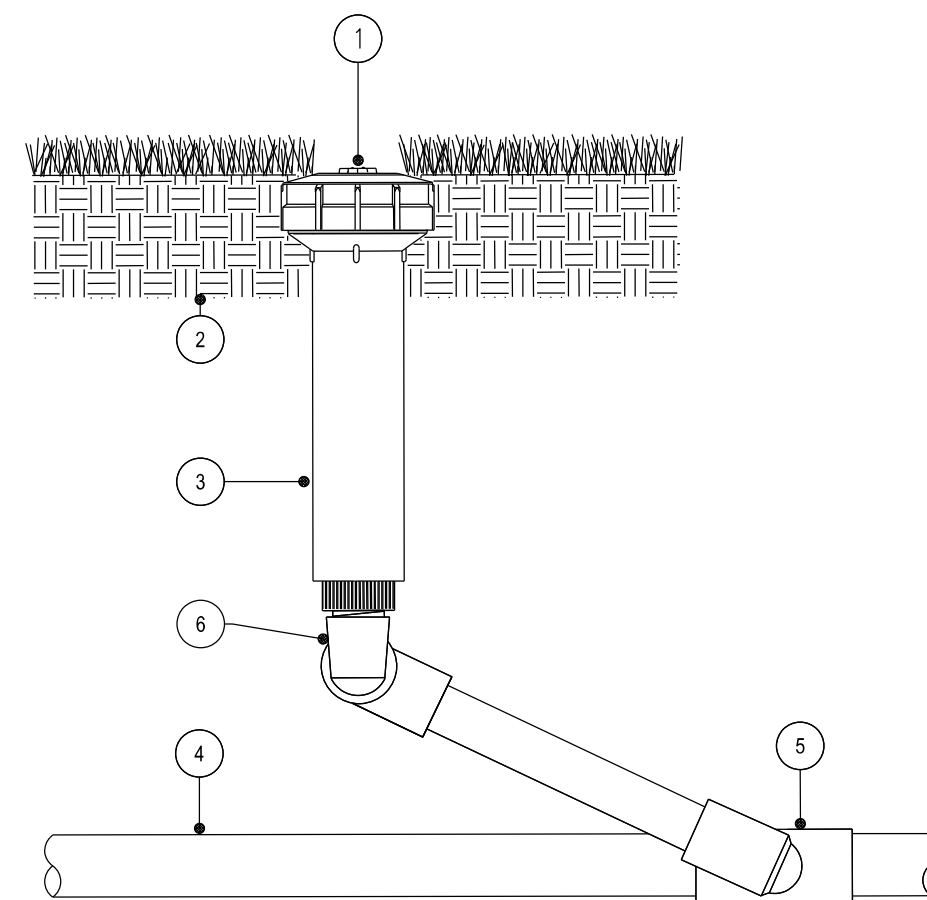


NOTES:  
 1. INSTALLATION TO BE COMPLETED IN ACCORDANCE WITH MANUFACTURERS SPECIFICATIONS.  
 2. DO NOT SCALE DRAWINGS.

 **VALVES & BOX**  
 1" PLASTIC VALVE (NOT TO SCALE)

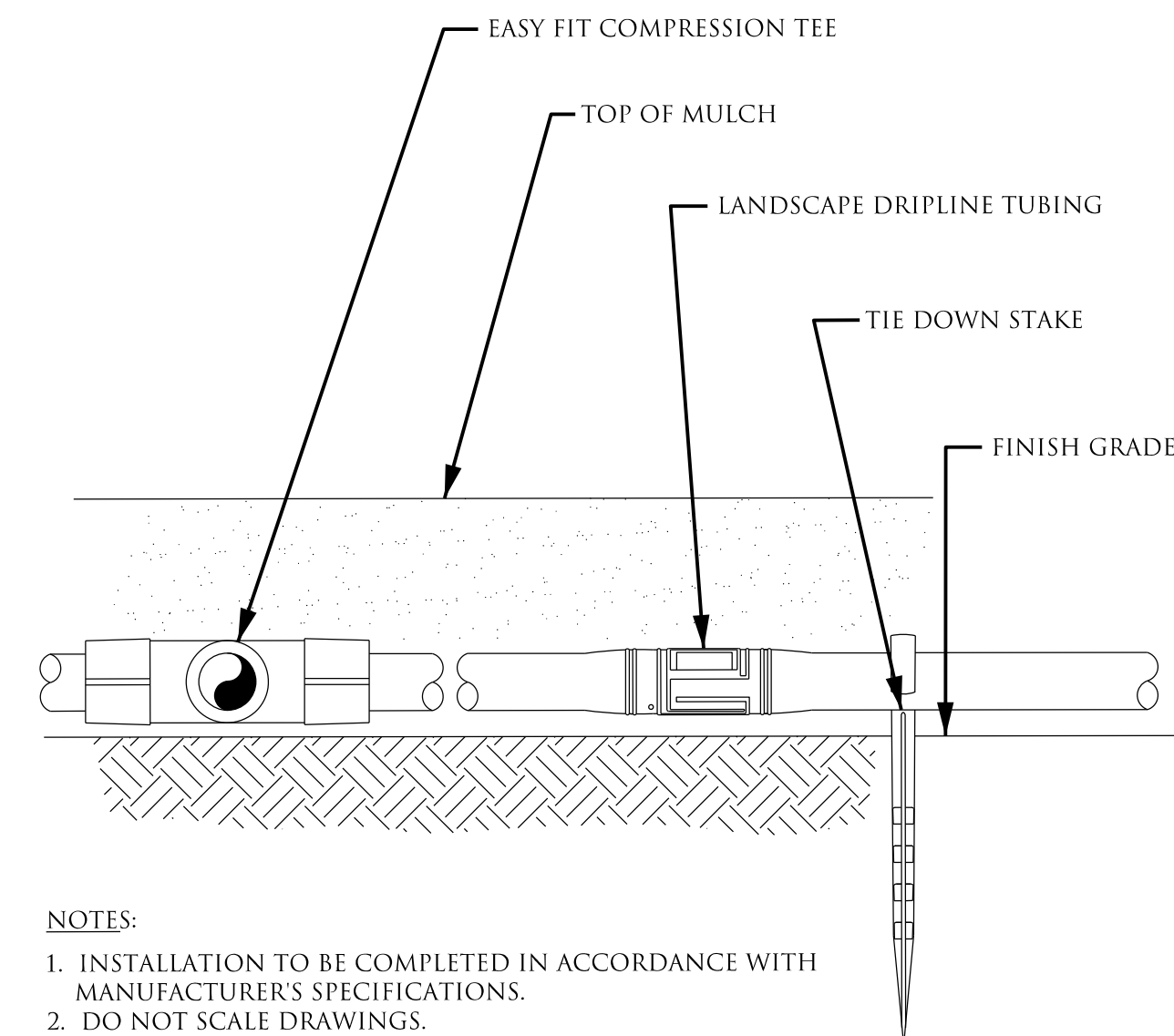
**LEGEND**

1. MPR PLUS NOZZLE (SIZE PER PLAN)
2. APPROVED BACKFILL
3. SPRINKLER
4. LATERAL PIPE
5. LATERAL TEE
6. MANUFACTURED SWING JOINT



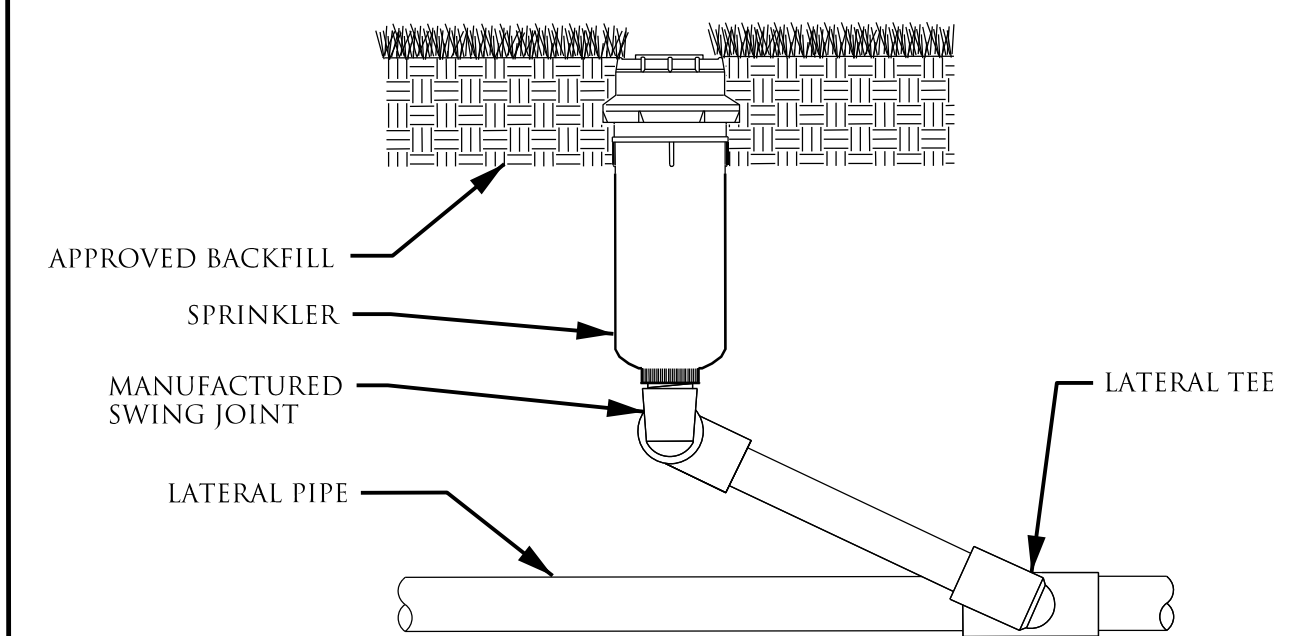
NOTES:  
 1. INSTALLATION TO BE COMPLETED IN ACCORDANCE WITH MANUFACTURERS SPECIFICATIONS.  
 2. DO NOT SCALE DRAWINGS.  
 3. INSTALL SPRINKLERHEAD AT FINISHED GRADE

 **ROTOR SPRINKLER**  
 4 INCH POP-UP (SWING JOINT) (NOT TO SCALE)



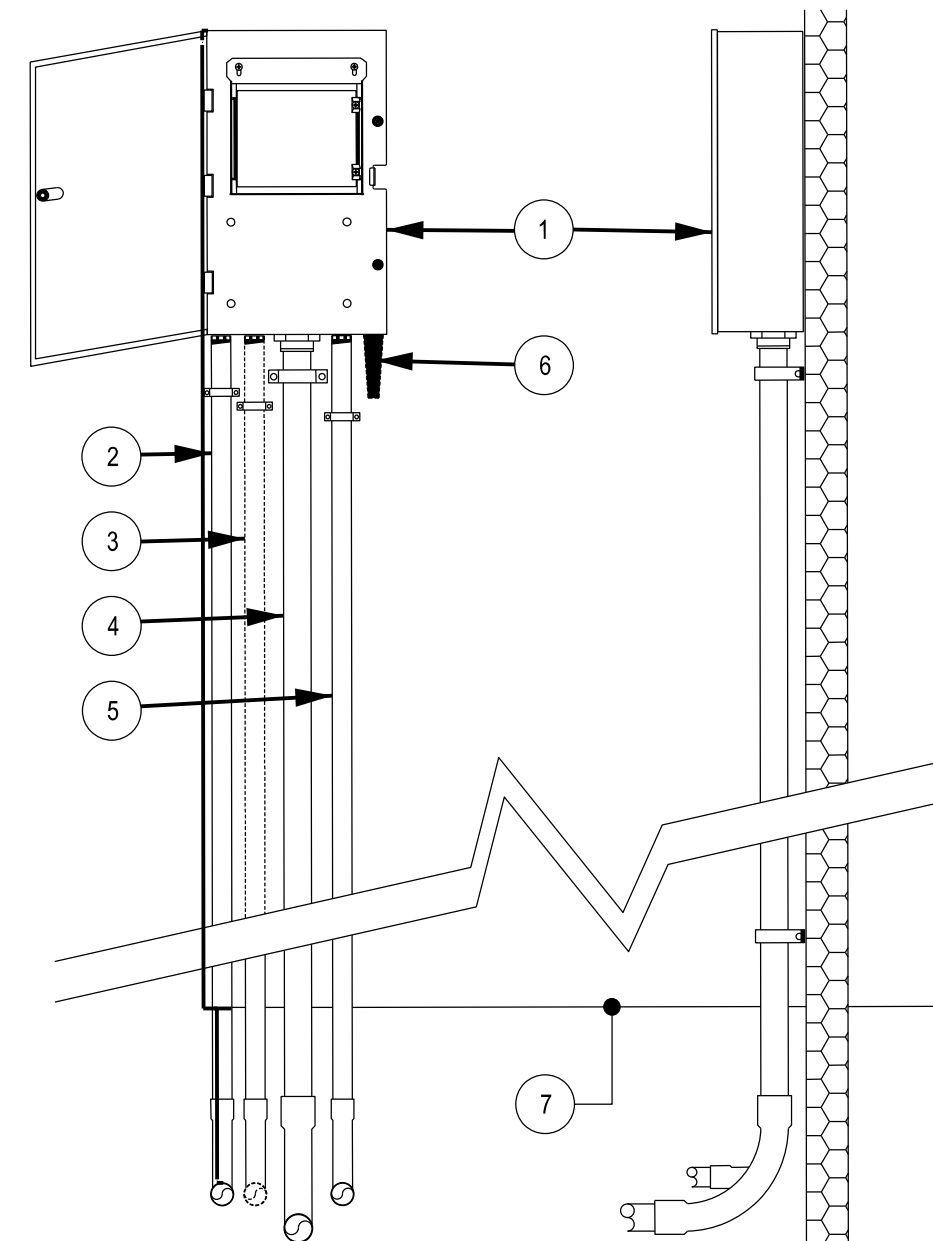
NOTES:  
 1. INSTALLATION TO BE COMPLETED IN ACCORDANCE WITH MANUFACTURERS SPECIFICATIONS.  
 2. DO NOT SCALE DRAWINGS.

 **LANDSCAPE DRIPLINE ON GRADE**  
 POTABLE SYSTEM (NOT TO SCALE)



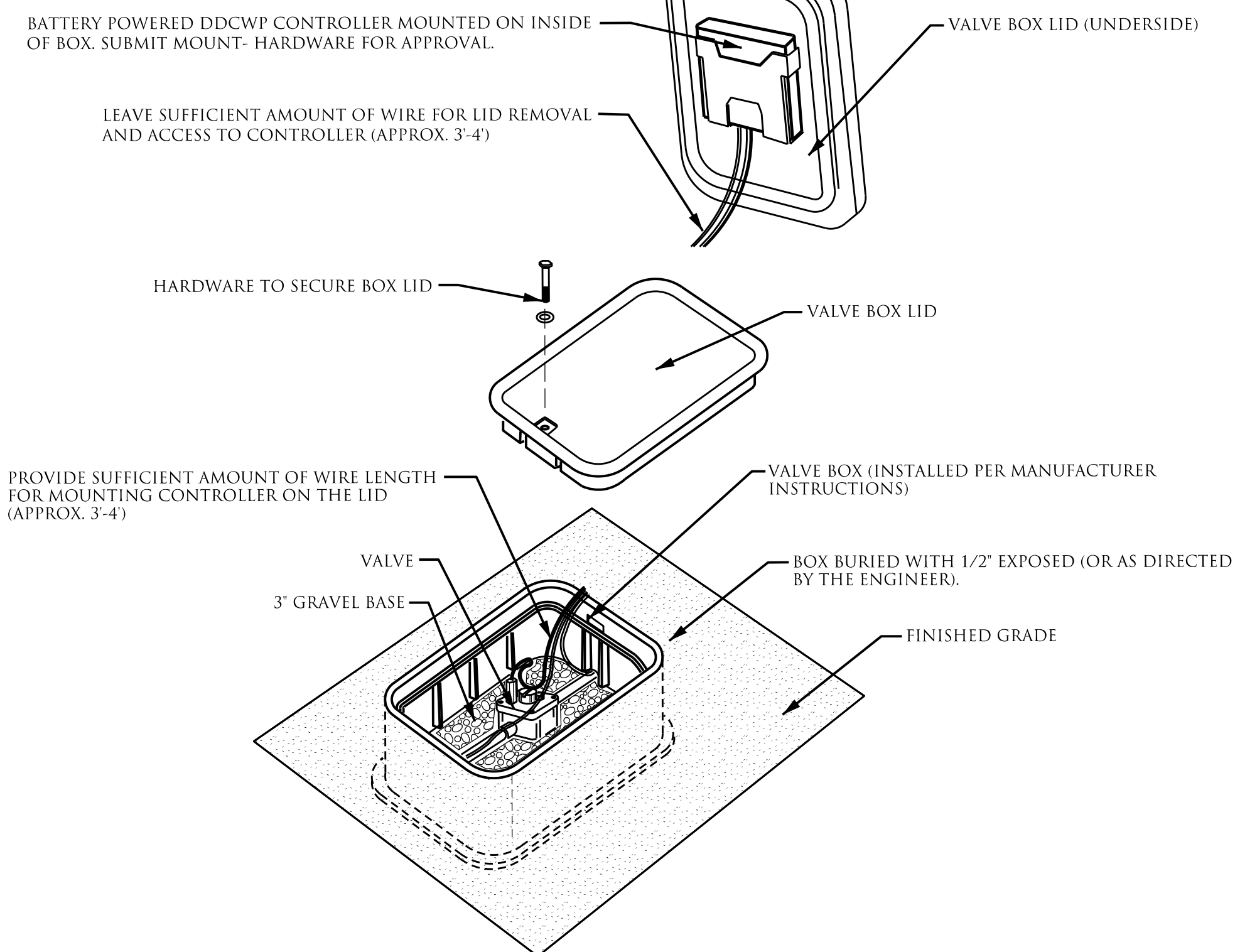
NOTES:  
 1. INSTALLATION TO BE COMPLETED IN ACCORDANCE WITH MANUFACTURERS SPECIFICATIONS.  
 2. DO NOT SCALE DRAWINGS.  
 3. INSTALL SPRINKLER AT FINISHED GRADE.

 **POP-UP SPRAY HEADS**  
 SINGLE-STREAM SPRINKLER, SWING JOINT (NOT TO SCALE)

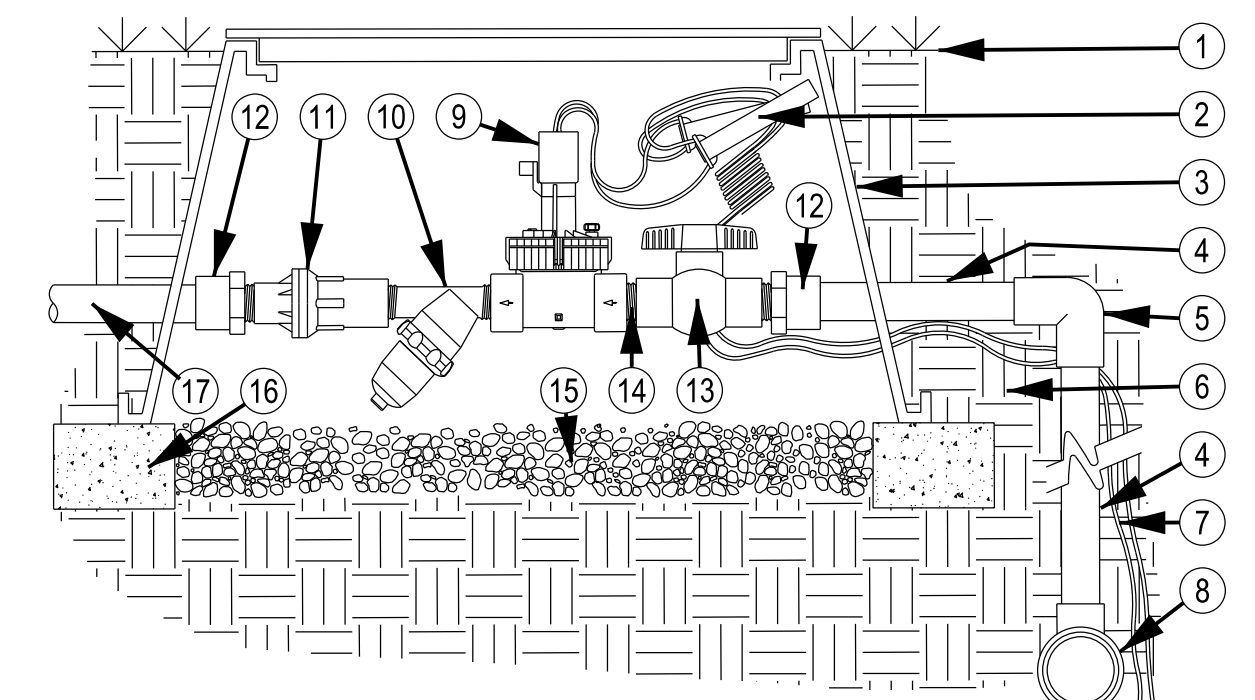


NOTES:  
 1. INSTALLATION TO BE COMPLETED IN ACCORDANCE WITH MANUFACTURERS SPECIFICATIONS.  
 2. DO NOT SCALE DRAWINGS.

 **CONTROLLER WALL MOUNT**  
 WALL-MOUNT CONTROLLER, METAL (NOT TO SCALE)



 **DDCWP CONTROLLER BOX LID MOUNT**  
 BATTERY POWERED CONTROLLER (NOT TO SCALE)




**LEGEND**

- |                                     |                                       |
|-------------------------------------|---------------------------------------|
| 1. FINISHED GRADE                   | 10. MESH SCREEN FILTER WITH FLUSH CAP |
| 2. WATERPROOF DRY SPLICE CONNECTORS | 11. ADJUSTABLE PRESSURE REGULATOR     |
| 3. 12" VALVE BOX WITH COVER         | 12. PVC SCH 40 FEMALE ADAPTER         |
| 4. PVC LATERAL LINE                 | 13. MANUAL VALVE                      |
| 5. SCH 40 PVC 90° ELL JOINT         | 14. PVC SCH 40 TRANSITION NIPPLE      |
| 6. NATIVE SOIL PER SPECIFICATIONS.  | 15. WASHED GRAVEL SUMP (MIN. 3")      |
| 7. CONTROL WIRES TO CONTROLLER.     | 16. BRICK SUPPORTS                    |
| 8. PVC MAINLINE FITTING.            | 17. LATERAL LINE TO DRIP SYSTEM.      |
| 9. REMOTE CONTROL VALVE             |                                       |

NOTES:  
 1. INSTALLATION TO BE COMPLETED IN ACCORDANCE WITH MANUFACTURERS SPECIFICATIONS.  
 2. DO NOT SCALE DRAWINGS.

 **DRIP ZONE ASSEMBLY**  
 VALVE ASSEMBLY (NOT TO SCALE)




NCDOT - ROADSIDE ENVIRONMENTAL UNIT  
 LANDSCAPE DESIGN & DEVELOPMENT  
 1557 MAIL SERVICE CENTER RALEIGH NC 27699-1557  
 PH: 919-707-2935 FAX: 919-715-2554  
[HTTP://WWW.NCDOT.ORG/DOH/OPERATIONS/DP/CHIEF\\_ENG/ROADSIDE/](http://www.ncdot.org/DOH/OPERATIONS/DP/CHIEF_ENG/ROADSIDE/)

NC 24/BRAGG BLVD. IN FAYETTEVILLE  
 CUMBERLAND COUNTY  
 TIP #: W-5206AM

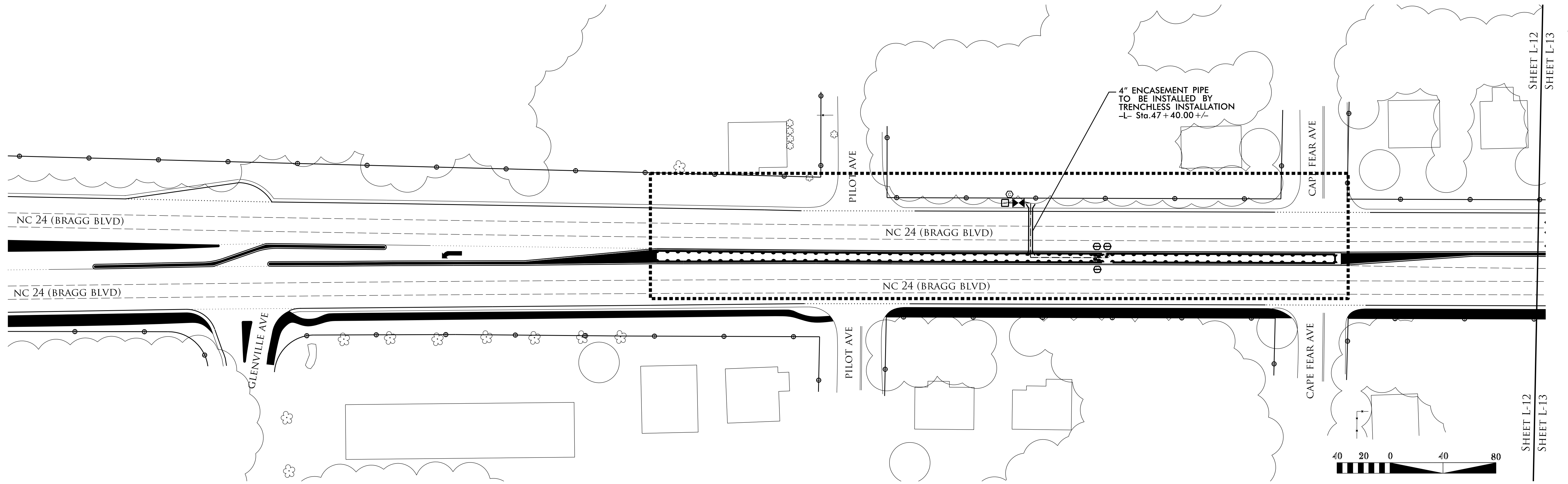
REV. DESIGNER  
*Kyle Cooney*

SHEET DESCRIPTION:  
 PREL. DESIGN DATE: MARCH 2017  
 CHECKED BY & DATE:  
 FINAL DESIGN DATE: - - - -

IRRIGATION DETAILS  
 LANDSCAPE PLAN SHEET

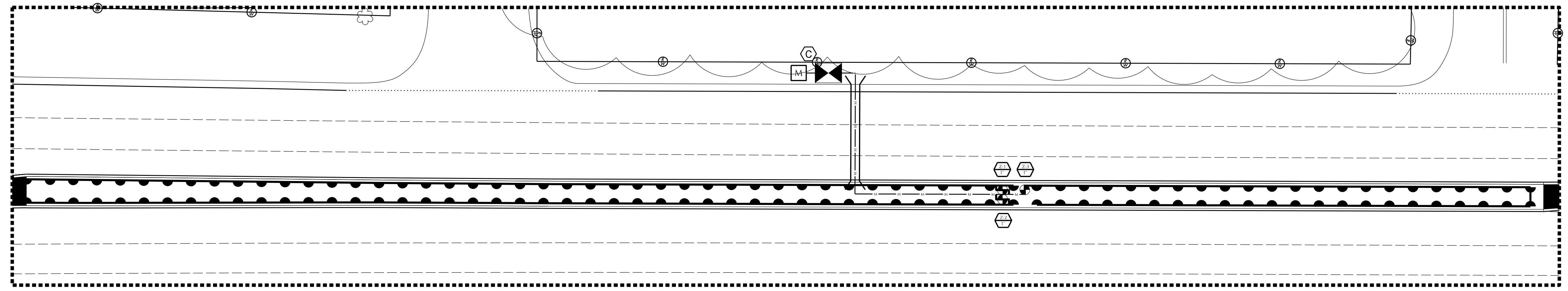


T.I.P. # W-5206AM  
 WBS # - - - - -  
 FED I.D. # - - - - -  
 SHEET NO.: **L-11** TOTAL SHEET NO.: **18**



SHEET L-12  
SHEET L-13

ENLARGEMENT




NCDOT - ROADSIDE ENVIRONMENTAL UNIT  
 LANDSCAPE DESIGN & DEVELOPMENT  
 1557 MAIL SERVICE CENTER RALEIGH NC 27699-1557  
 PH: 919-707-2935 FAX: 919-715-2554  
[HTTP://WWW.NCDOT.ORG/DOH/OPERATIONS/DP\\_CHIEF\\_ENG/ROADSIDE/](http://www.ncdot.org/DOH/OPERATIONS/DP_CHIEF_ENG/ROADSIDE/)

NC 24/BRAGG BLVD. IN FAYETTEVILLE  
 CUMBERLAND COUNTY  
 TIP #: W-5206AM

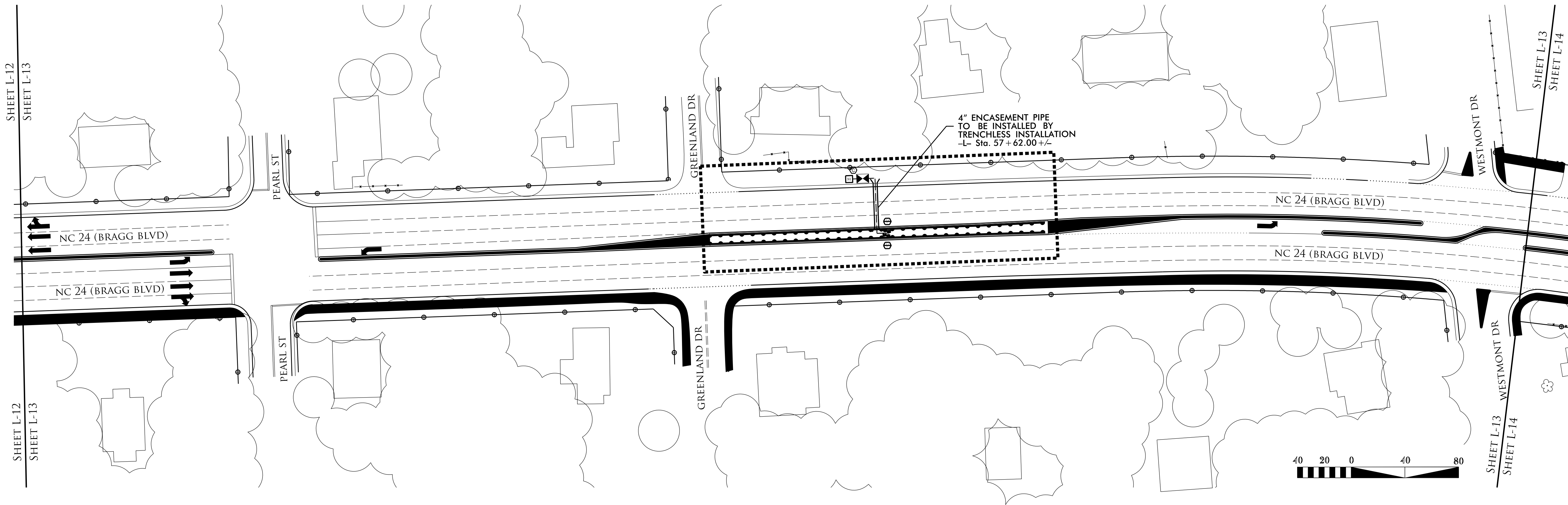
REV. DESIGNER  
*Kyle Cooper*

SHEET DESCRIPTION:	PREL. DESIGN DATE: MARCH 2017
	CHECKED BY & DATE:
	FINAL DESIGN DATE: ---


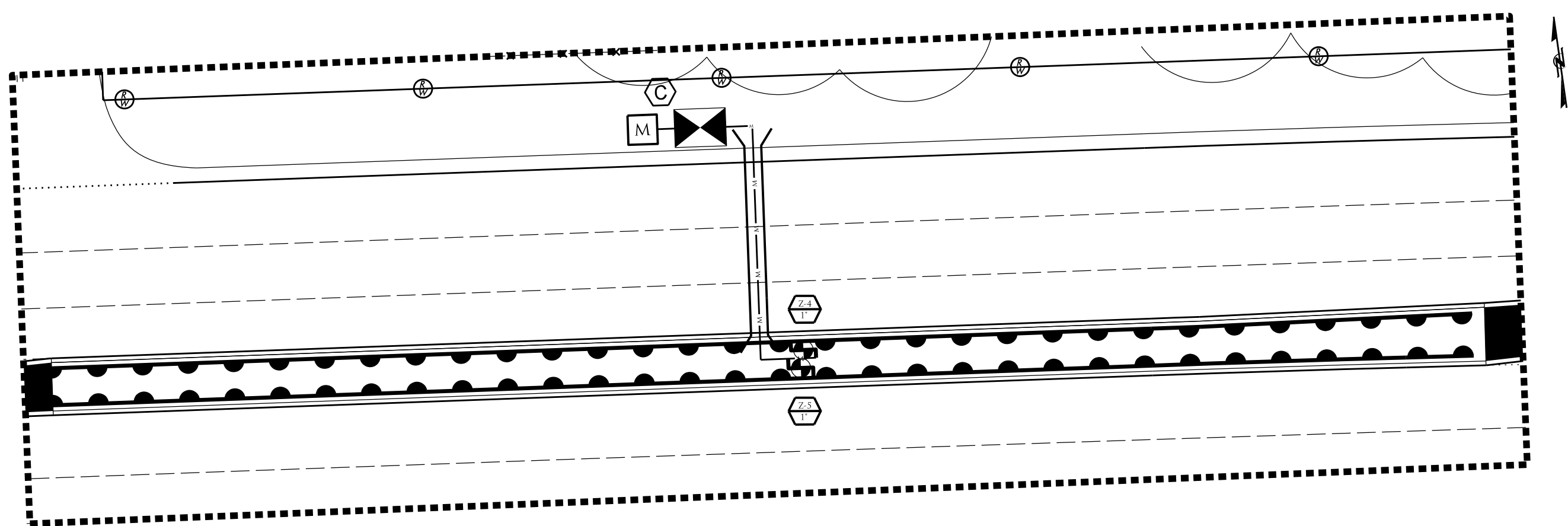
IRRIGATION PLAN
LANDSCAPE PLAN SHEET



T.I.P. # W-5206AM
WBS #
FED I.D. #
SHEET NO. TOTAL SHEET NO.:
<b>L-12 18</b>



ENLARGEMENT




NCDOT - ROADSIDE ENVIRONMENTAL UNIT  
 LANDSCAPE DESIGN & DEVELOPMENT  
 1557 MAIL SERVICE CENTER RALEIGH NC 27699-1557  
 PH: 919-707-2935 FAX: 919-715-2554  
[HTTP://WWW.NCDOT.ORG/DOH/OPERATIONS/DP\\_CHIEF\\_ENG/ROADSIDE/](http://www.ncdot.org/doh/operations/dp_chief_eng/roadside/)

NC 24/BRAGG BLVD. IN FAYETTEVILLE  
 CUMBERLAND COUNTY  
 TIP #: W-5206AM

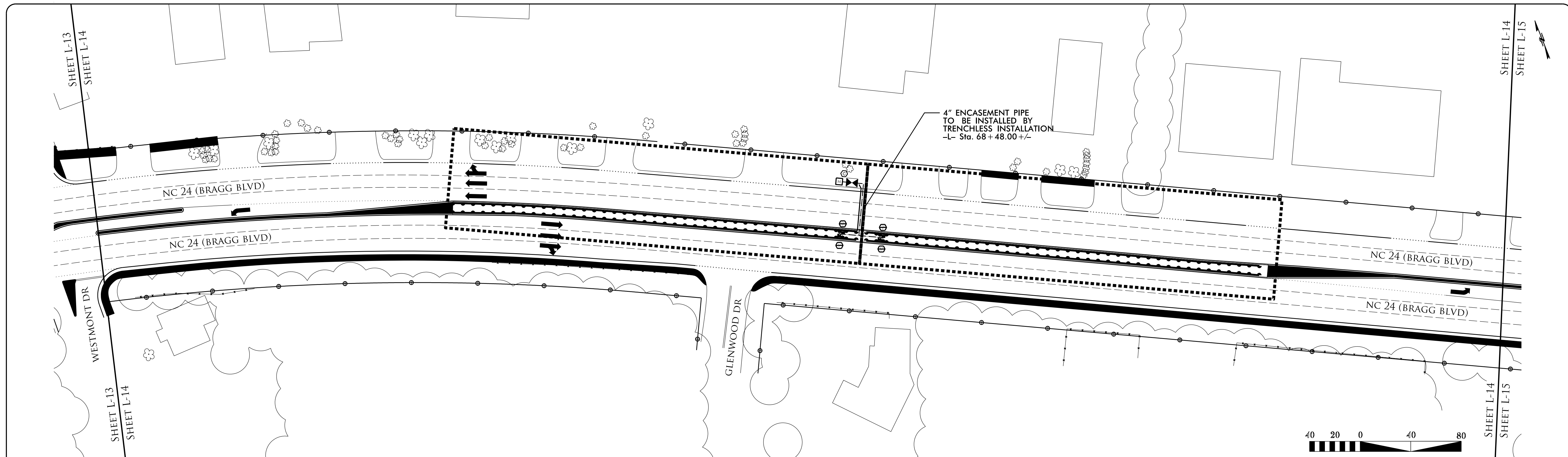
REG. DESIGNER  
*Kyle Coody*

PREL. DESIGN DATE :	MARCH 2017
CHECKED BY & DATE :	
FINAL DESIGN DATE :	


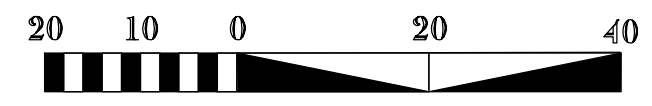
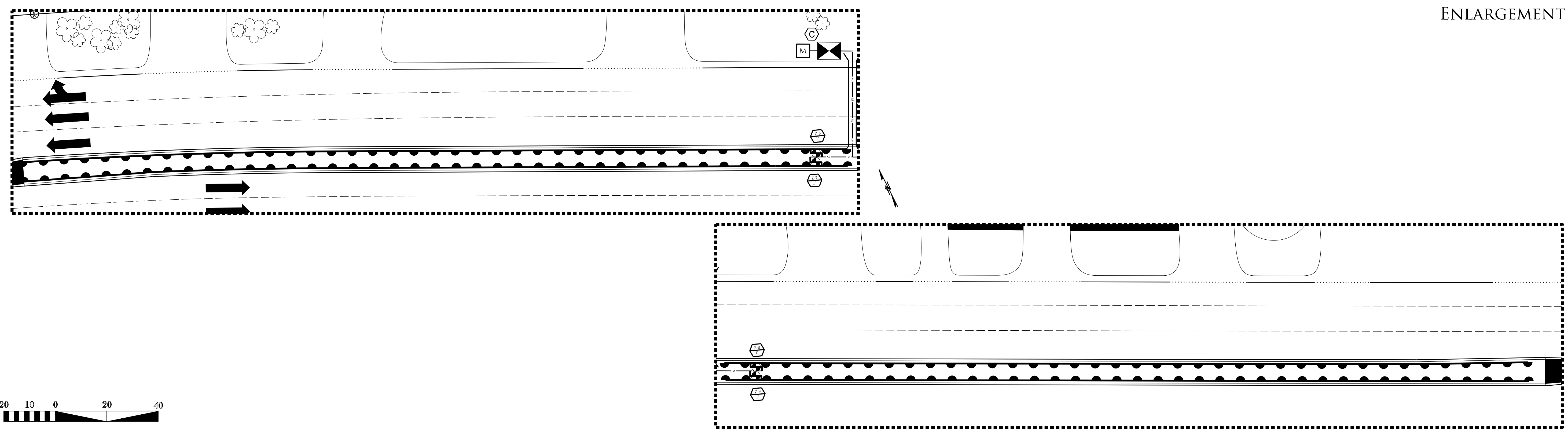
IRRIGATION PLAN
LANDSCAPE PLAN SHEET



T.I.P. # W-5206AM	
WBS #	
FED I.D. #	
SHEET NO. : <b>L-13</b>	TOTAL SHEET NO. : <b>18</b>



ENLARGEMENT




NCDOT - ROADSIDE ENVIRONMENTAL UNIT  
LANDSCAPE DESIGN & DEVELOPMENT  
1557 MAIL SERVICE CENTER RALEIGH NC 27699-1557  
PH: 919-707-2935 FAX: 919-715-2554  
[HTTP://WWW.NCDOT.ORG/DOH/OPERATIONS/DP\\_CHIEF\\_ENG/ROADSIDE/](http://www.ncdot.org/doh/operations/dp_chief_eng/roadside/)

NC 24/BRAGG BLVD. IN FAYETTEVILLE  
CUMBERLAND COUNTY  
TIP #: W-5206AM


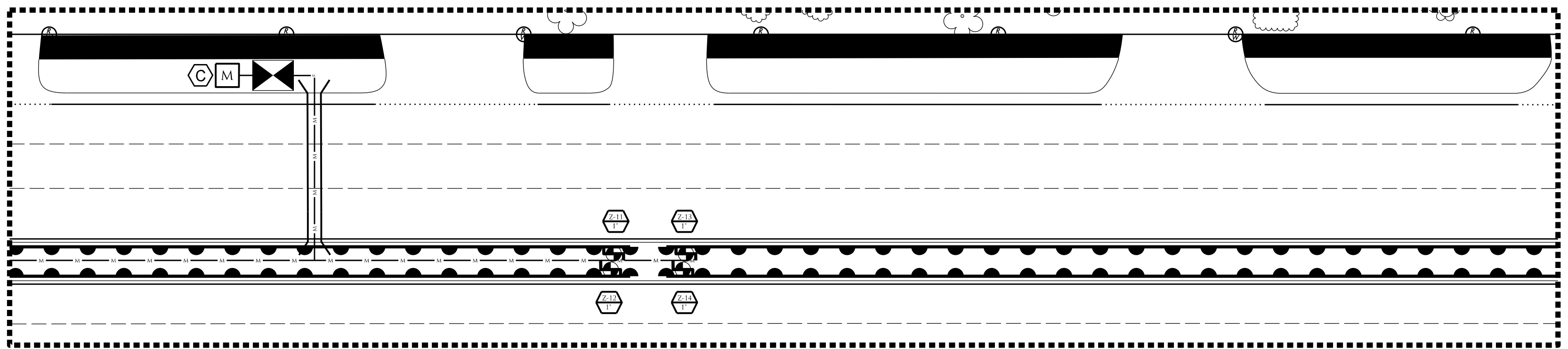
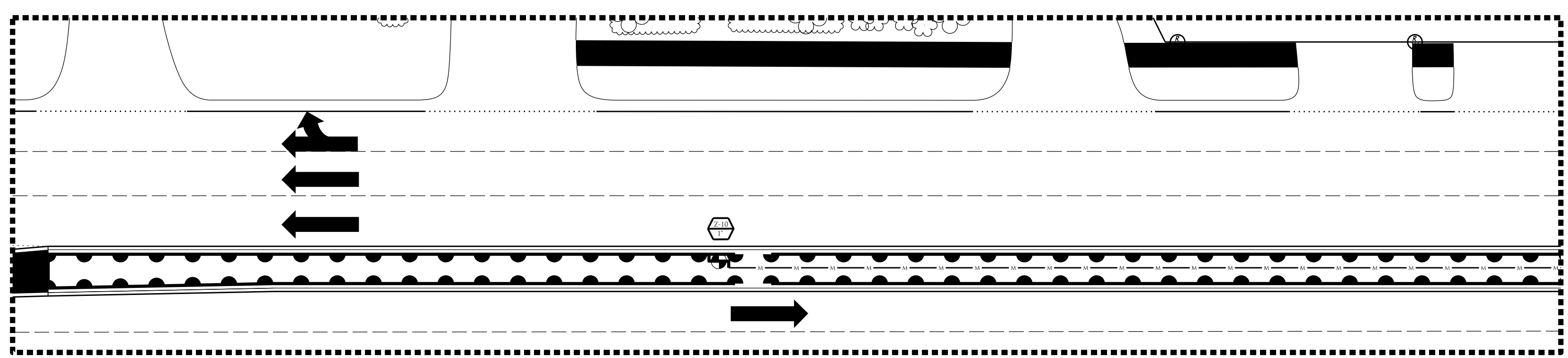
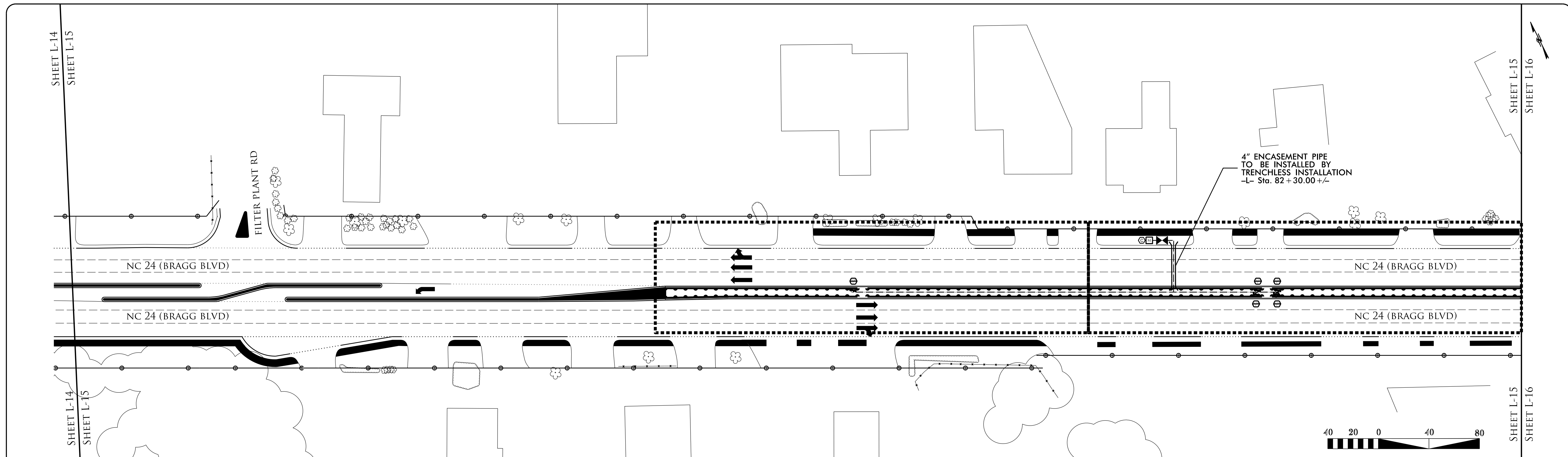
PREP. DESIGNER  
*Kyle Cooper*

SHEET DESCRIPTION:  
PREL. DESIGN DATE: MARCH 2017  
CHECKED BY & DATE:  
FINAL DESIGN DATE: - - - -

IRRIGATION PLAN  
LANDSCAPE PLAN SHEET



T.I.P. # W-5206AM  
WBS # - - - -  
FED I.D. # - - - -  
SHEET NO.: **L-14** TOTAL SHEET NO.: **18**




NCDOT - ROADSIDE ENVIRONMENTAL UNIT  
 LANDSCAPE DESIGN & DEVELOPMENT  
 1557 MAIL SERVICE CENTER RALEIGH NC 27699-1557  
 PH: 919-707-2935 FAX: 919-715-2554  
[HTTP://WWW.NCDOT.ORG/DOH/OPERATIONS/DP\\_CHIEF\\_ENG/ROADSIDE/](http://www.ncdot.org/doh/operations/dp_chief_eng/roadside/)

NC 24/BRAGG BLVD. IN FAYETTEVILLE  
 CUMBERLAND COUNTY  
 TIP #: W-5206AM

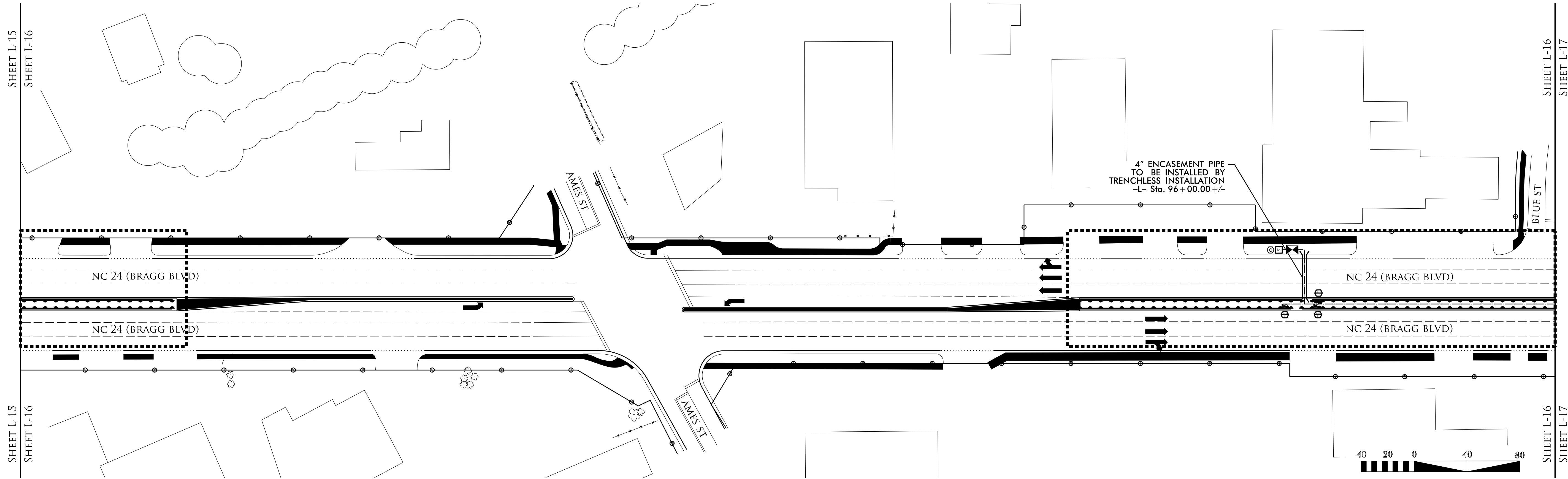
PREP. DESIGNER  
*Kyle Cooper*

PREL. DESIGN DATE :	MARCH 2017
CHECKED BY & DATE :	
FINAL DESIGN DATE :	


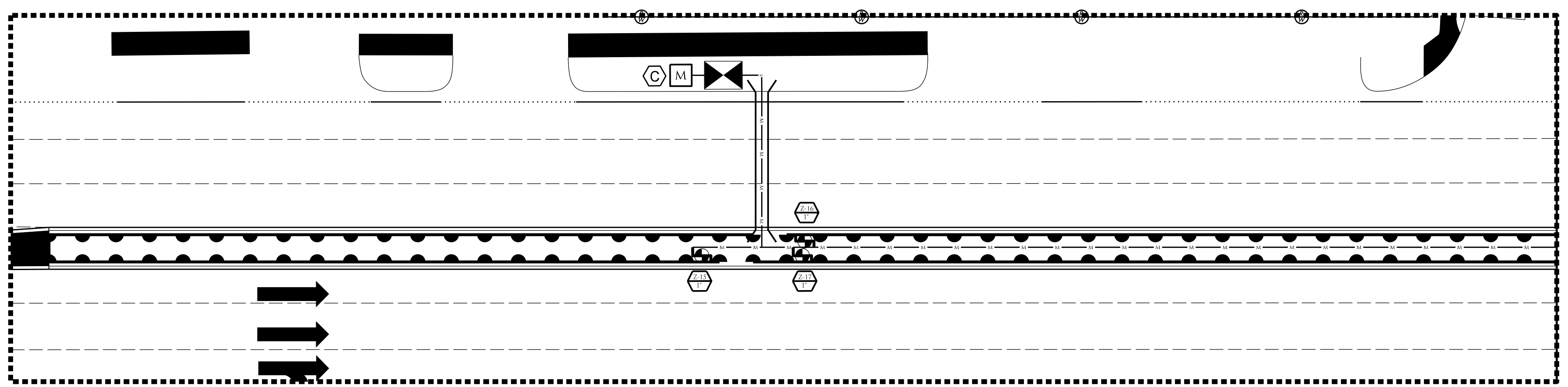

IRRIGATION PLAN
LANDSCAPE PLAN SHEET



T.I.P. # W-5206AM	
WBS #	
FED I.D. #	
SHEET NO. : <b>L-15</b>	TOTAL SHEET NO. : <b>18</b>



ENLARGEMENT




NCDOT - ROADSIDE ENVIRONMENTAL UNIT  
 LANDSCAPE DESIGN & DEVELOPMENT  
 1557 MAIL SERVICE CENTER RALEIGH NC 27699-1557  
 PH: 919-707-2935 FAX: 919-715-2554  
[HTTP://WWW.NCDOT.ORG/DOH/OPERATIONS/DP\\_CHIEF\\_ENG/ROADSIDE/](http://www.ncdot.org/DOH/OPERATIONS/DP_CHIEF_ENG/ROADSIDE/)

NC 24/BRAGG BLVD. IN FAYETTEVILLE  
 CUMBERLAND COUNTY  
 TIP #: W-5206AM

PREP. DESIGNER  
*Kyle Cooper*


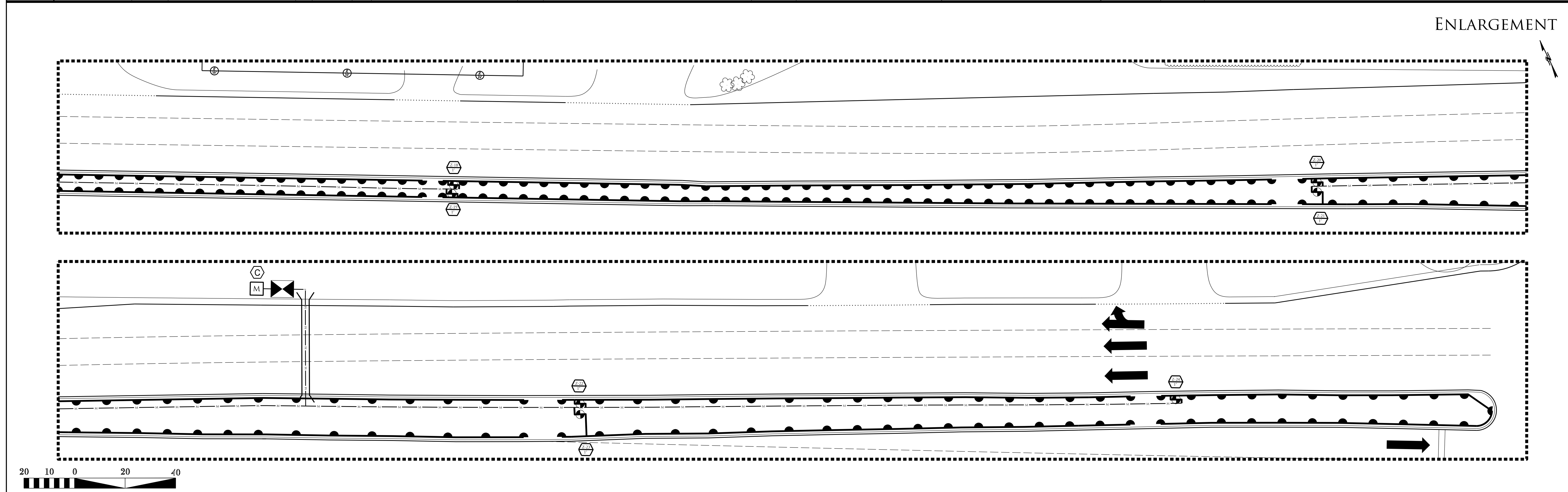
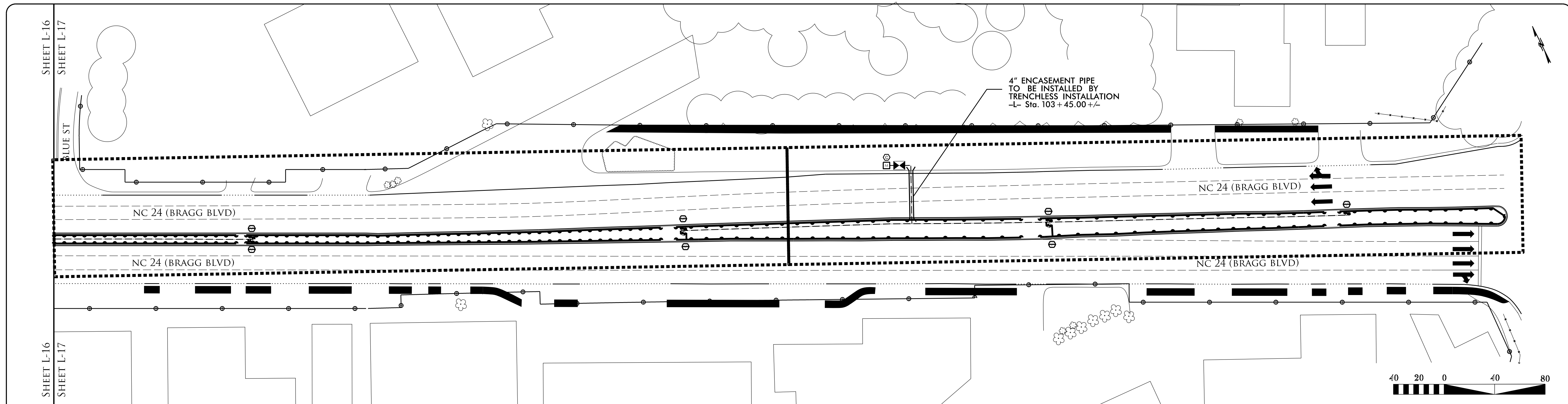
PREL. DESIGN DATE :	MARCH 2017
CHECKED BY & DATE :	
FINAL DESIGN DATE :	

IRRIGATION PLAN
LANDSCAPE PLAN SHEET



T.I.P. # W-5206AM	
WBS #	
FED I.D. #	
SHEET NO. : <b>L-16</b>	TOTAL SHEET NO. : <b>18</b>






NCDOT - ROADSIDE ENVIRONMENTAL UNIT  
 LANDSCAPE DESIGN & DEVELOPMENT  
 1557 MAIL SERVICE CENTER RALEIGH NC 27699-1557  
 PH: 919-707-2935 FAX: 919-715-2554  
[HTTP://WWW.NCDOT.ORG/DOH/OPERATIONS/DP\\_CHIEF\\_ENG/ROADSIDE/](http://www.ncdot.org/doh/operations/dp_chief_eng/roadside/)

NC 24/BRAGG BLVD. IN FAYETTEVILLE  
 CUMBERLAND COUNTY  
 TIP #: W-5206AM

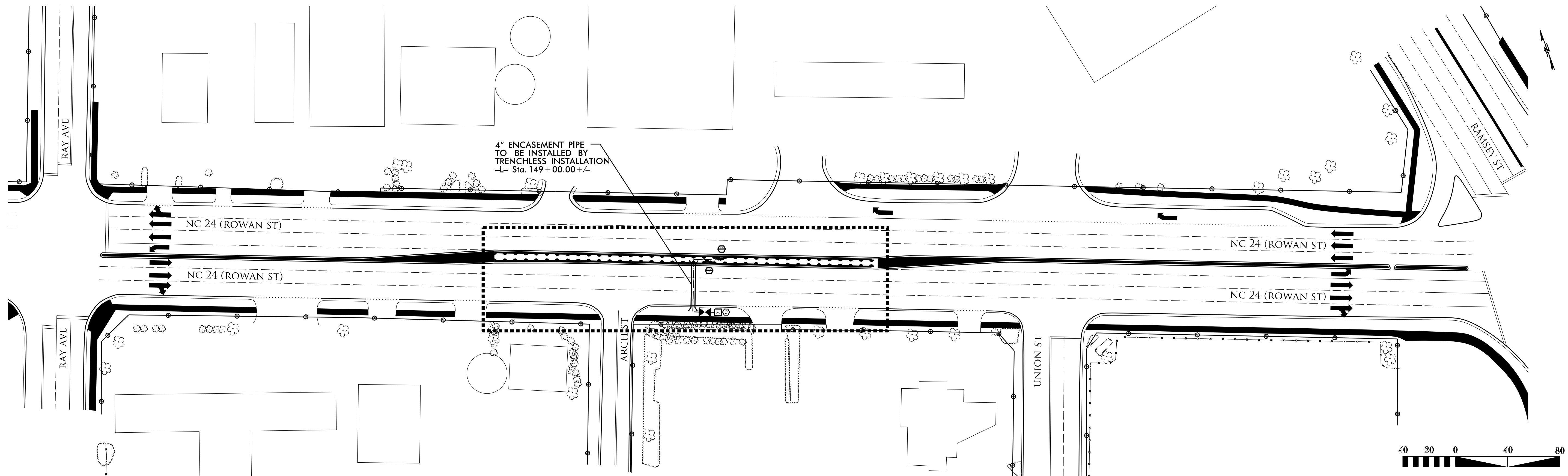
REV. DESIGNER  
*Kyle Coody*

SHEET DESCRIPTION:  
 PREL. DESIGN DATE: MARCH 2017  
 CHECKED BY & DATE:  
 FINAL DESIGN DATE: - - - -


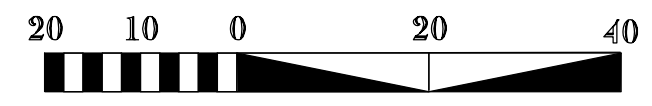
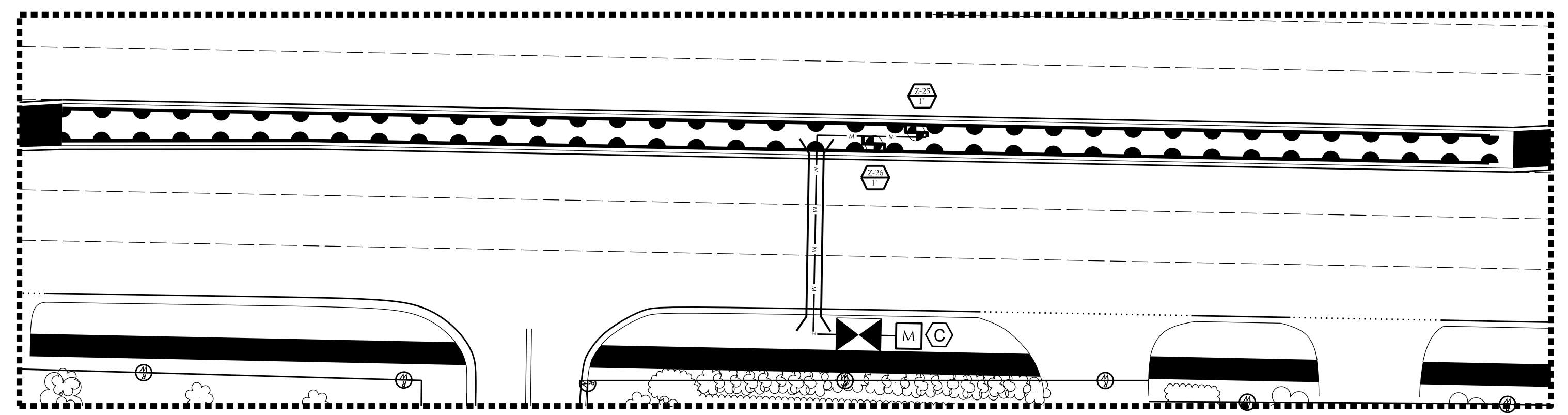
IRRIGATION PLAN  
 LANDSCAPE PLAN SHEET



T.I.P. # W-5206AM  
 WBS # - - - -  
 FED I.D. # - - - -  
 SHEET NO.: **L-17** TOTAL SHEET NO.: **18**



ENLARGEMENT




NCDOT - ROADSIDE ENVIRONMENTAL UNIT  
LANDSCAPE DESIGN & DEVELOPMENT  
1557 MAIL SERVICE CENTER RALEIGH NC 27699-1557  
PH: 919-707-2935 FAX: 919-715-2554  
[HTTP://WWW.NCDOT.ORG/DOH/OPERATIONS/DP\\_CHIEF\\_ENG/ROADSIDE/](http://www.ncdot.org/DOH/OPERATIONS/DP_CHIEF_ENG/ROADSIDE/)

NC 24/BRAGG BLVD. IN FAYETTEVILLE  
CUMBERLAND COUNTY  
TIP #: W-5206AM

REV. DESIGNER  
*Kyle Cooper*

SHEET DESCRIPTION:  
PREL. DESIGN DATE: MARCH 2017  
CHECKED BY & DATE:  
FINAL DESIGN DATE: - - - -

IRRIGATION PLAN  
LANDSCAPE PLAN SHEET



T.I.P. # W-5206AM  
WBS # - - - -  
FED I.D. # - - - -  
SHEET NO.: **L-18** TOTAL SHEET NO.: **18**