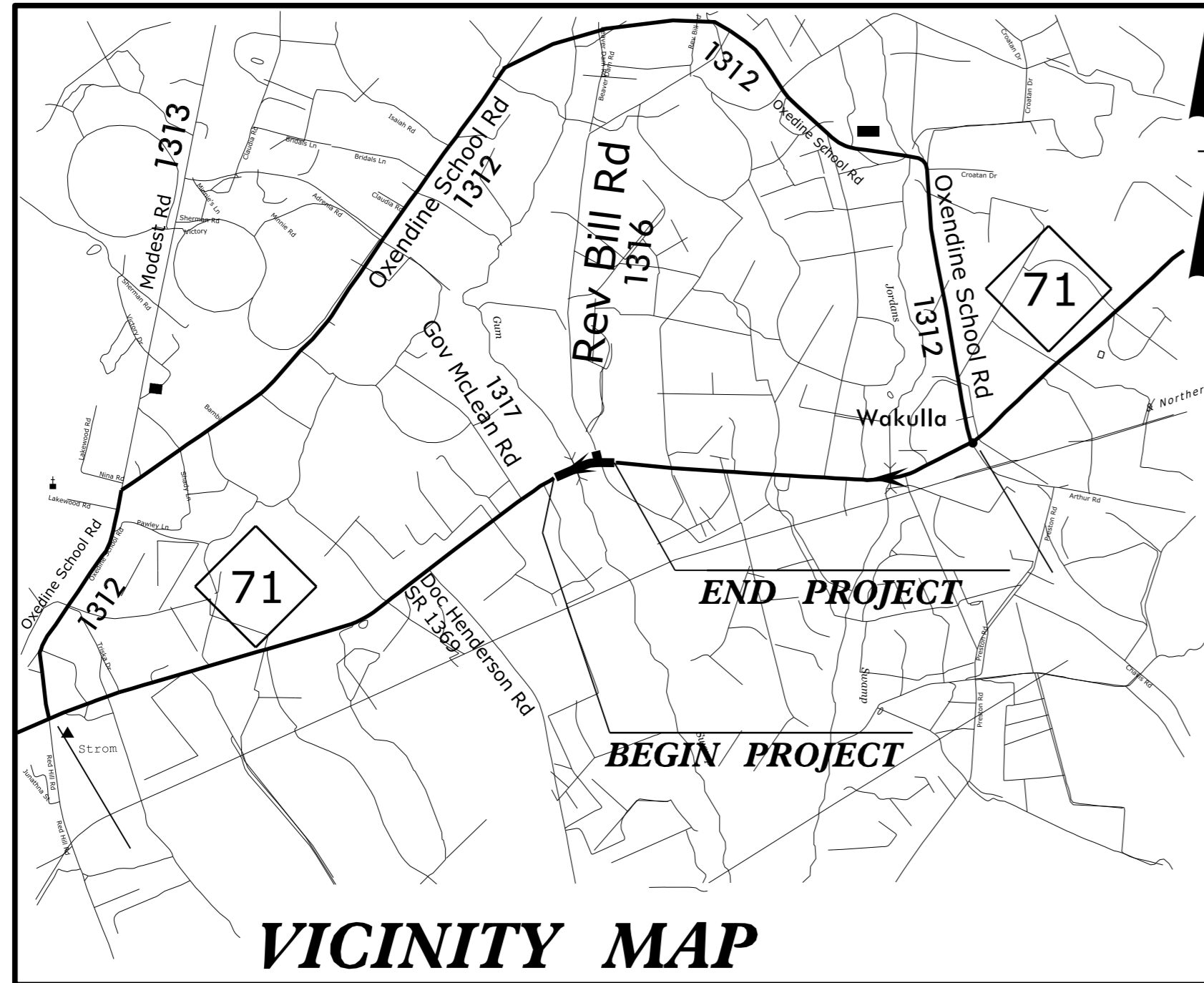


12-AUG-2015 13:41 H:\DDC\Work Files\Projects\Let\Robeson County\W-52060 NC 71Culvert between SR 1316 & SR 1317\Foadway\W52060_Rdy_fsh - Copy.dgn \$\$\$USERNAME\$\$\$

TIP PROJECT: W-52060

PROJECT: 45336.3.FR15

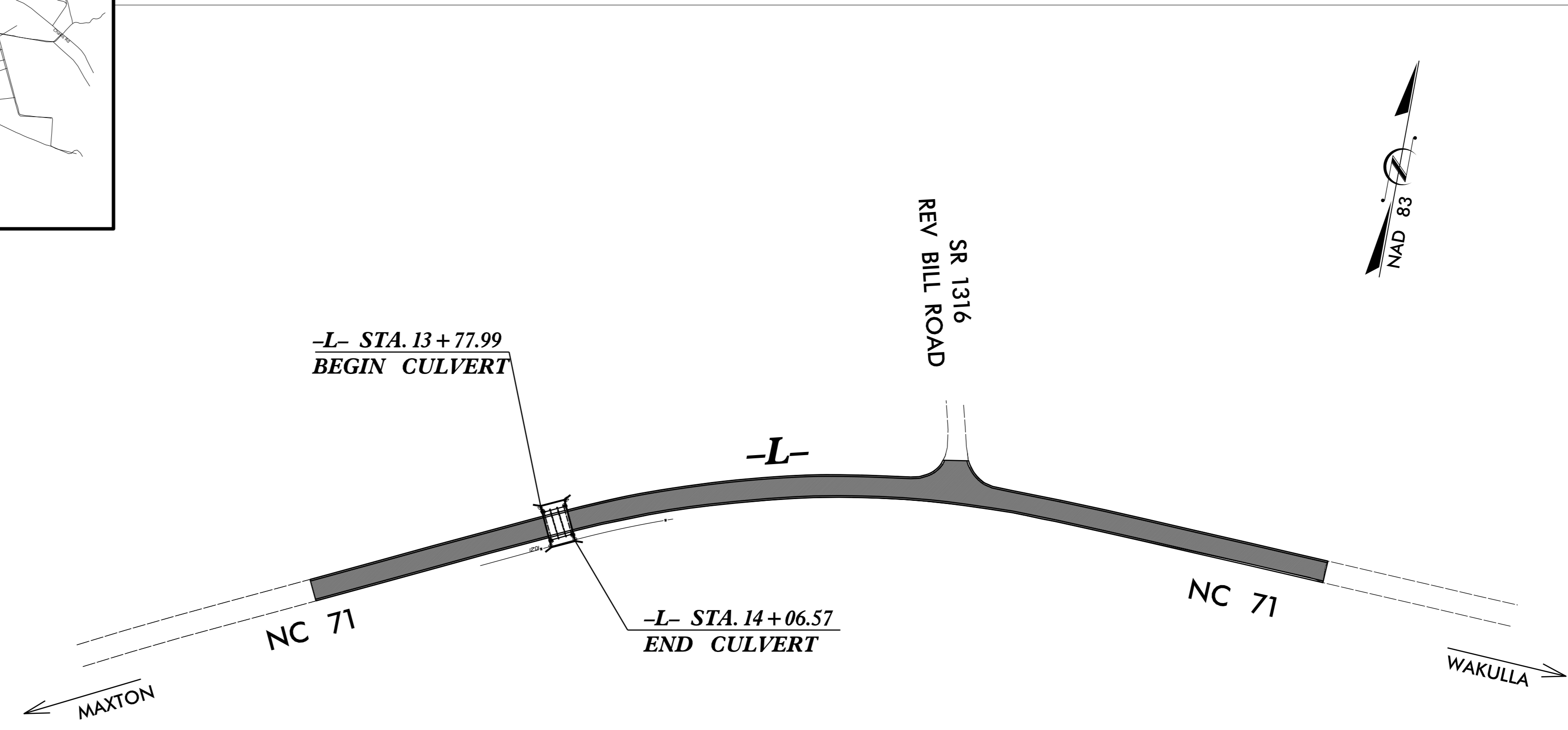


STATE OF NORTH CAROLINA
DIVISION OF HIGHWAYS

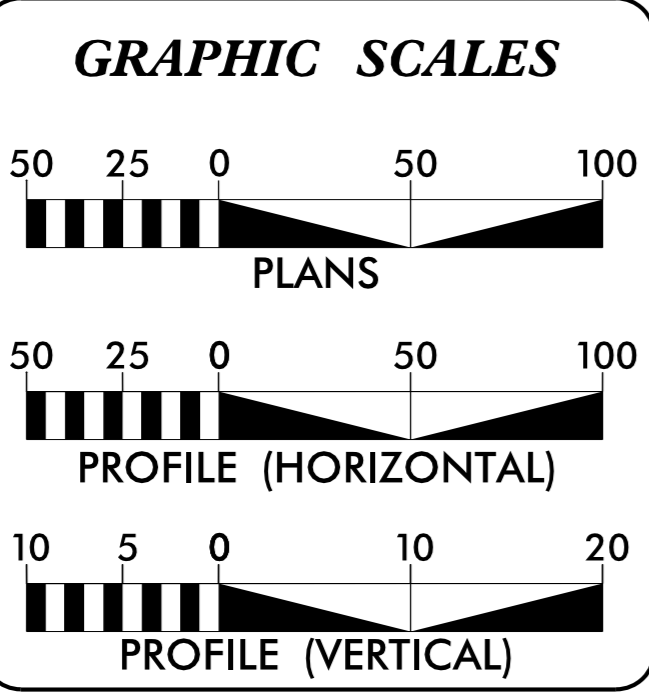
ROBESON COUNTY

LOCATION: NC 71 CULVERT BETWEEN SR 1316 AND SR 1317
TYPE OF WORK: GUARDRAIL INSTALLATION

STATE	STATE PROJECT REFERENCE NO.	SHEET NO.	TOTAL SHEETS
N.C.	W-52060	1	
STATE PROJ. NO.	F.A. PROJ. NO.	DESCRIPTION	
45336.1.15	HRRR-0071(8)	PE	
45336.2.15	HRRR-0071(8)	RW & UTILITIES	
45336.3.FR15	HRRR-0071(8)	CONSTRUCTION	



4



DESIGN DATA

AADT(2006) NC 71 = 4500
V = 55 MPH

PROJECT LENGTH

LENGTH ROADWAY PROJECT = 0.227 MILES
LENGTH STRUCTURE PROJECT = 0.005 MILES

Prepared in the Office of:
DIVISION OF HIGHWAYS
558 Gillespie Street, Fayetteville NC, 28301

2012 STANDARD SPECIFICATIONS

RIGHT OF WAY DATE: _____

LETTING DATE: SEPTEMBER 9, 2015

CHUCK MILLER, PE
PROJECT ENGINEER

MIKE GRIFFIN
PROJECT DESIGN ENGINEER

