PROJECT REFERENCE NO.	SHEET NO.
44161, 8CR.20761.26	2–A
R/W SHEET NO.	

NORTH CAROLINA PROFESSIONAL SEAL 26930 ENGINEER GREG S. DAVIS

DocuSigned by: Greg S. Davis 33D47B5FD78F4A8...

2/27/2015

DIVISION DESIGN / CONSTRUCT ENGINEER

TYPICAL SECTION NO. 1

USE TYPICAL SECTION NO. 1 ON MAP #1 & #3
–L– STA. 16+34.00 TO –L– STA. 17+30 (MAP #2)

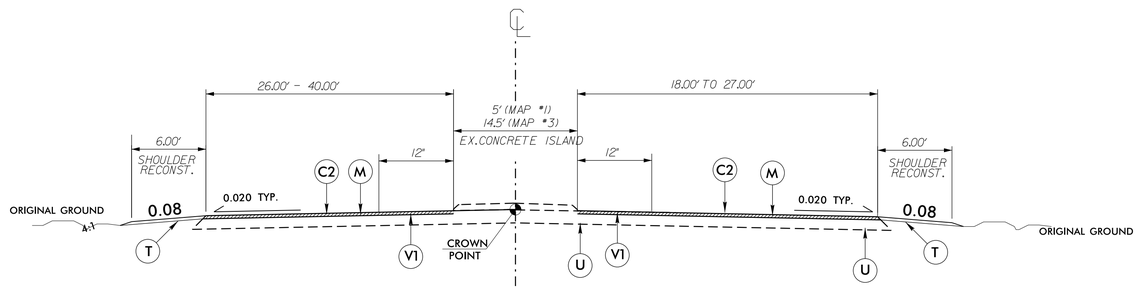

NOTE: MILL 1.5 INCHES AT EXISTING ISLAND TO 0" OUT TO 12'

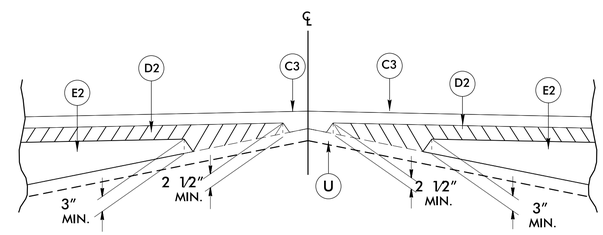

Detail Showing Method of Wedging

C1	3" S9.5B
C2	1½" SS9.5B
C3	VARIABLE DEPTH S9.5B
D1	4" I19.0B
D2	VARIABLE DEPTH I19.0B
E1	5.5" B25.0B
E2	VARIABLE DEPTH B25.0B
M	AST, MATCOAT W/ #67 STONE
R1	2'-6" CURB GUTTER
R2	5" MONOL. CONC. ISLAND (KEYED IN)
T	EARTH MATERIAL
U	EXIST. PAVEMENT
V1	0" TO 1½" MILLING
W	VARIABLE DEPTH ASPHALT PAVEMENT (SEE STANDARD WEDGING DETAIL SHEET No. 2)

NOTE: PAVEMENT EDGE SLOPES ARE 1:1 UNLESS SHOWN OTHERWISE.

TYPICAL SECTION NO. 2

USE TYPICAL SECTION NO. 2 ON
–L– STA. 17+30.00 TO –L– STA. 23+55

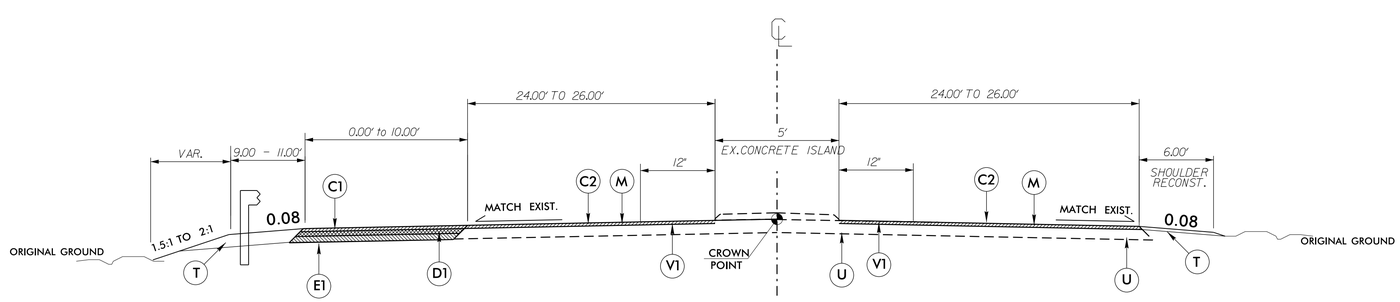

NOTE: MILL 1.5 INCHES AT EXISTING ISLAND TO 0" OUT TO 12'

REVISIONS

8/17/99

27-FEB-2015 08:45
c:\pwworking\dot\sr_2269\vision_dr1\psh\typ\Vision_DR_typ.dgn
$$$$USER
AT TRB-AD-270410