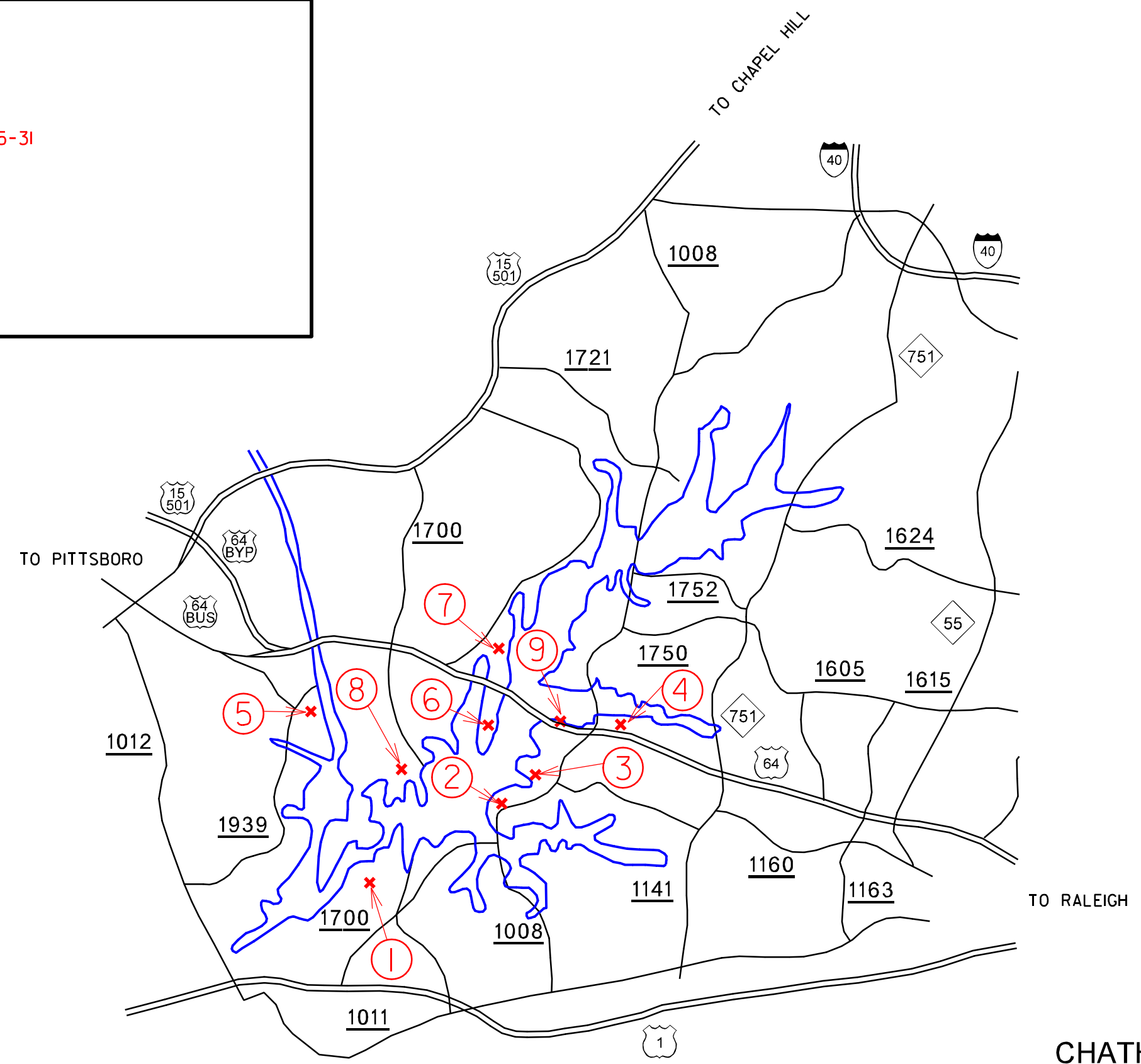


- 1) NEW HOPE OVERLOOK - MAPS 1-4
- 2) EBENEZER - MAPS 5-12
- 3) POPLAR POINT - MAPS 13-24
- 4) CROSSWINDS CAMPGROUND - MAPS 25-31
- 5) ROBENSON CREEK - MAPS 32-33
- 6) SEAFORTH - MAPS 34-37
- 7) PARKERS CREEK - MAPS 38-49
- 8) VISTA POINT - MAPS 50-54
- 9) WHITE OAK - MAPS 55-56



# NEW HOPE OVERLOOK



## TRAILS

Blue Trail 2.7 miles moderate

Red Trail 5.4 miles moderate

(Blue Trail is part of Red Trail)

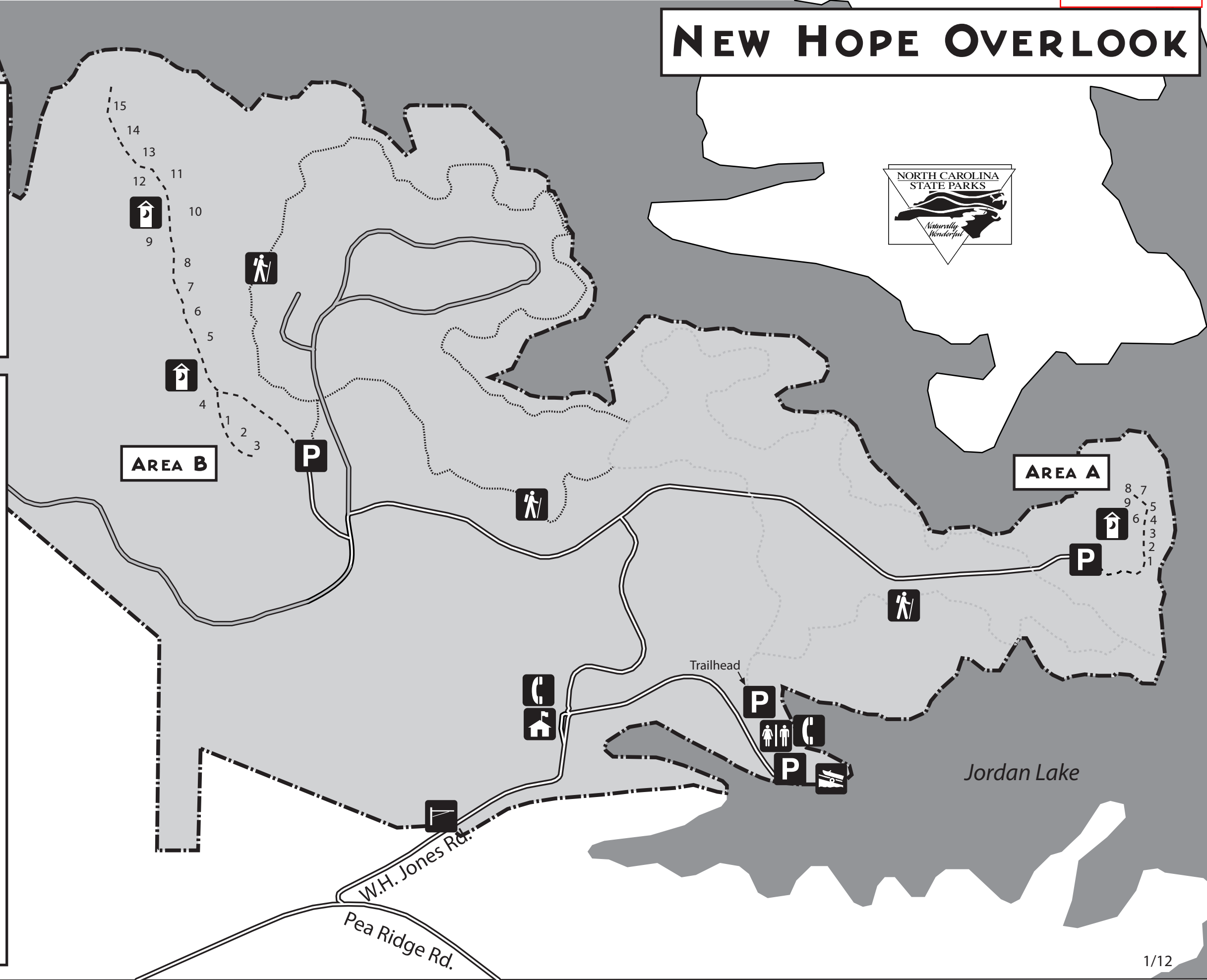
\*Day hikers must be off of the trail and out of the park by closing time, plan accordingly.

\*Campers must camp in designated sites in camping areas A or B.

## LEGEND

- Boat Launch
- Entrance Station
- Gate
- Hiking Trails
- Mulch toilet
- Parking
- Park Boundary
- Restrooms
- Roads - paved
- Roads - closed to vehicles
- Footpath
- Telephone

\*Numbers represent campsites.



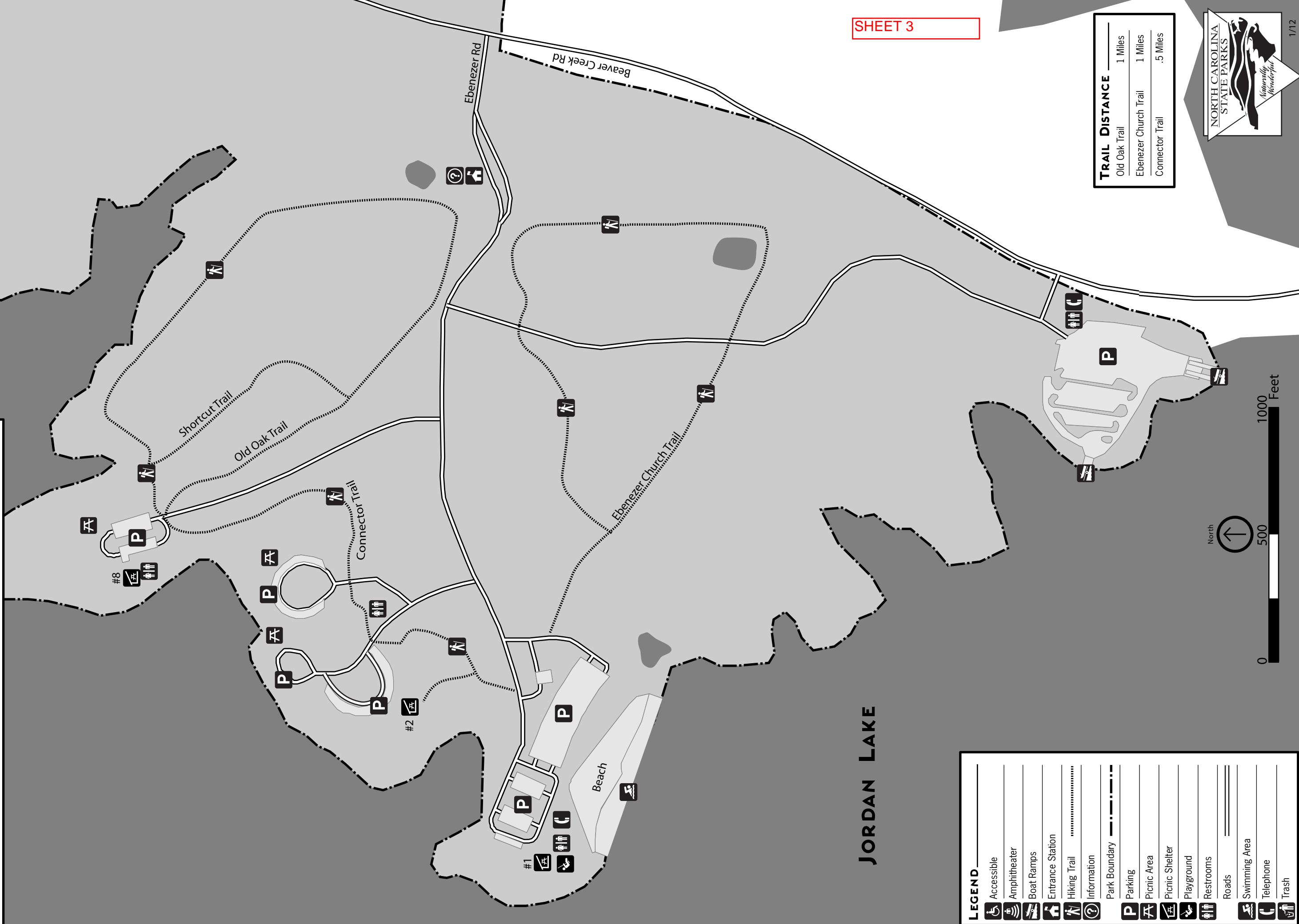
# JORDAN LAKE STATE RECREATION AREA

## EBENEZER CHURCH RECREATION AREA

280 State Park Road, Apex, NC 27523  
GPS: 35.7084, -79.0164  
jordan.lake@ncdemr.gov (919) 362-0586

SHEET 3

TRAIL DISTANCE	
Old Oak Trail	1 Miles
Ebenezer Church Trail	1 Miles
Connector Trail	.5 Miles



LEGEND	
	Accessible
	Amphitheater
	Boat Ramps
	Entrance Station
	Hiking Trail
	Information
	Park Boundary
	Parking
	Picnic Area
	Picnic Shelter
	Playground
	Restrooms
	Roads
	Swimming Area
	Telephone
	Trash

# JORDAN LAKE STATE RECREATION AREA

## POPLAR POINT CAMPGROUND

280 State Park Road, Apex, NC 27523  
 GPS: 35.7291, -79.0042  
[jordan.lake@ncdenr.gov](mailto:jordan.lake@ncdenr.gov) (919) 362-0586

SHEET 4



LEGEND	
	Accessible
	Amphitheatre
	Bathroom
	Boat Ramps
	Campsites non-electric
	Campsites with Electric
	Entrance Station
	Hiking Trail
	Information
	Park Boundary
	Parking
	Playground
	Recycling
	Restrooms
	Roads
	Sanitary Disposal Station
	Swimming Area
	Telephone
	Water Spigot





# JORDAN LAKE STATE RECREATION AREA

## CROSSWINDS CAMPGROUND

280 State Park Road, Apex, NC 27523  
 GPS: 35.7420, -79.0021  
 jordan.lake@ncdenr.gov (919) 362-0586

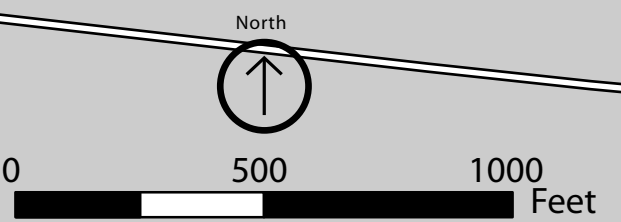
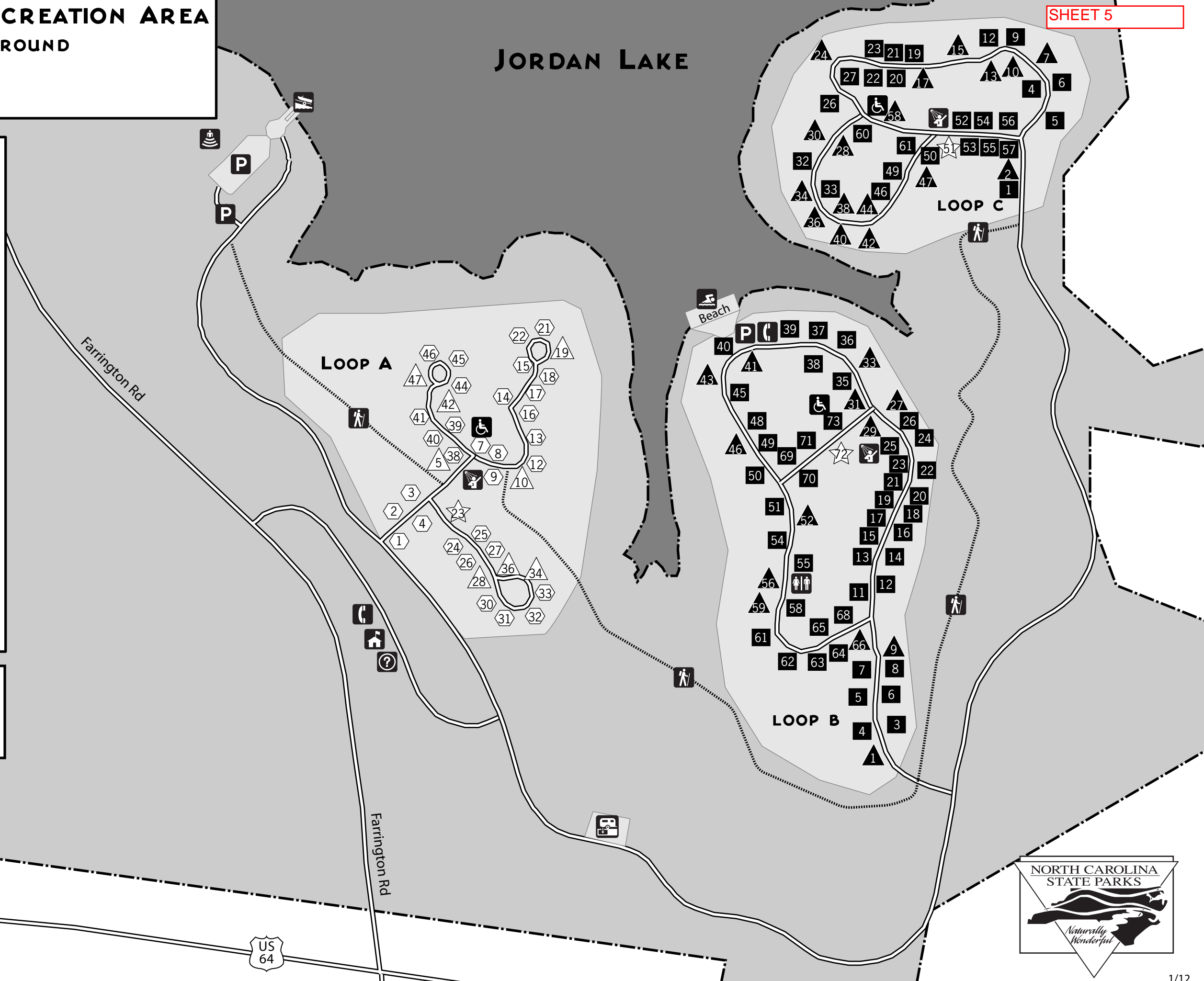
**LEGEND**

- Accessible
- Amphitheater
- Bathhouse
- Boat Ramps
- Campsites
- Campsites with Electric & Water
- Campground Host
- Dump Station
- Duplex Campsite (double fee)
- Duplex Campsite with Electric & Water (double fee)
- Entrance Station
- Hiking Trail
- Information
- Park Boundary
- Parking
- Restrooms
- Roads
- Swimming Area
- Telephone
- Trash

**WATERFRONT SITES:**

Loop A: 19, 21, 22, 45, 46, 47  
 Loop B: 36, 37, 39, 40, 43, 46  
 Loop C: 12, 15, 19, 21, 23, 24, 26, 30, 32, 34, 36, 40, 42

# JORDAN LAKE



NO MAP FOR ROBESON CREEK AREA

# JORDAN LAKE STATE RECREATION AREA

## PARKERS CREEK CAMPGROUND

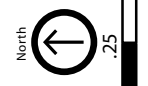
280 State Park Road, Apex, NC 27523  
GPS: 35.7381, -79.0410  
jordan.lake@ncdenr.gov (919) 362-0586

LEGEND	
	Accessible
	Amphitheater
	Bathroom
	Boat Ramps
	Campground Host
	Campsites
	Campsites - Electric and Water
	Entrance Station
	Group Campsites
	Hiking Trail
	Information
	Park Boundary
	Parking
	Picnic Shelter
	Restrooms
	Roads
	Sanitary Disposal Station
	Swimming Area
	Telephone
	Trash

# JORDAN LAKE



SHEET 7



# JORDAN LAKE STATE RECREATION AREA

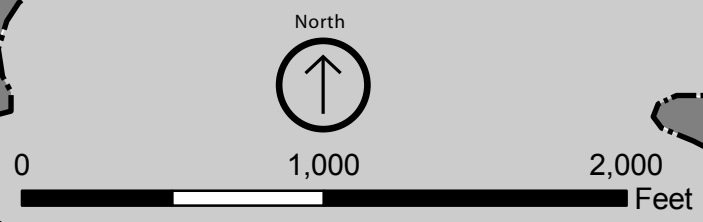
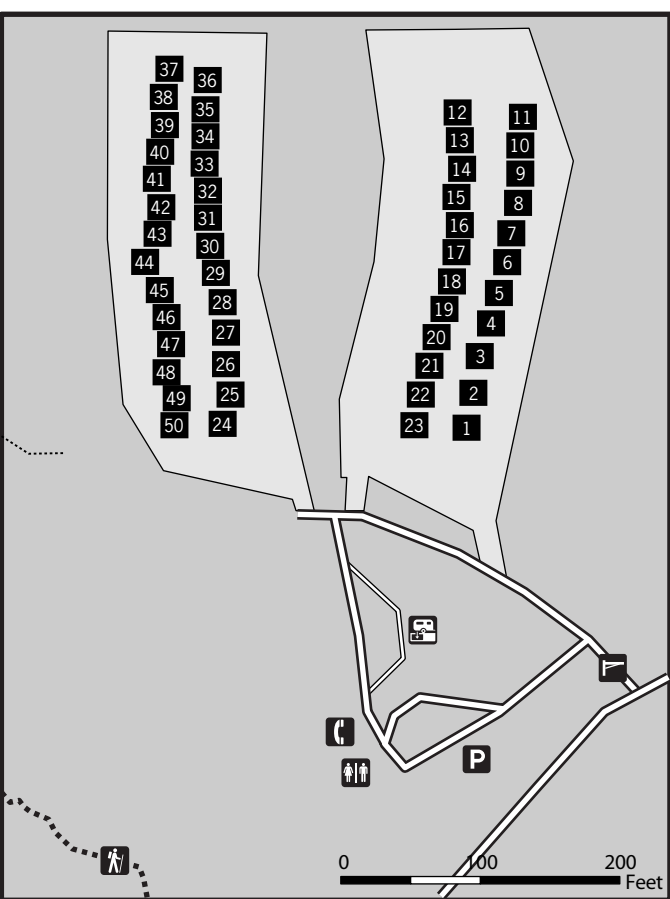
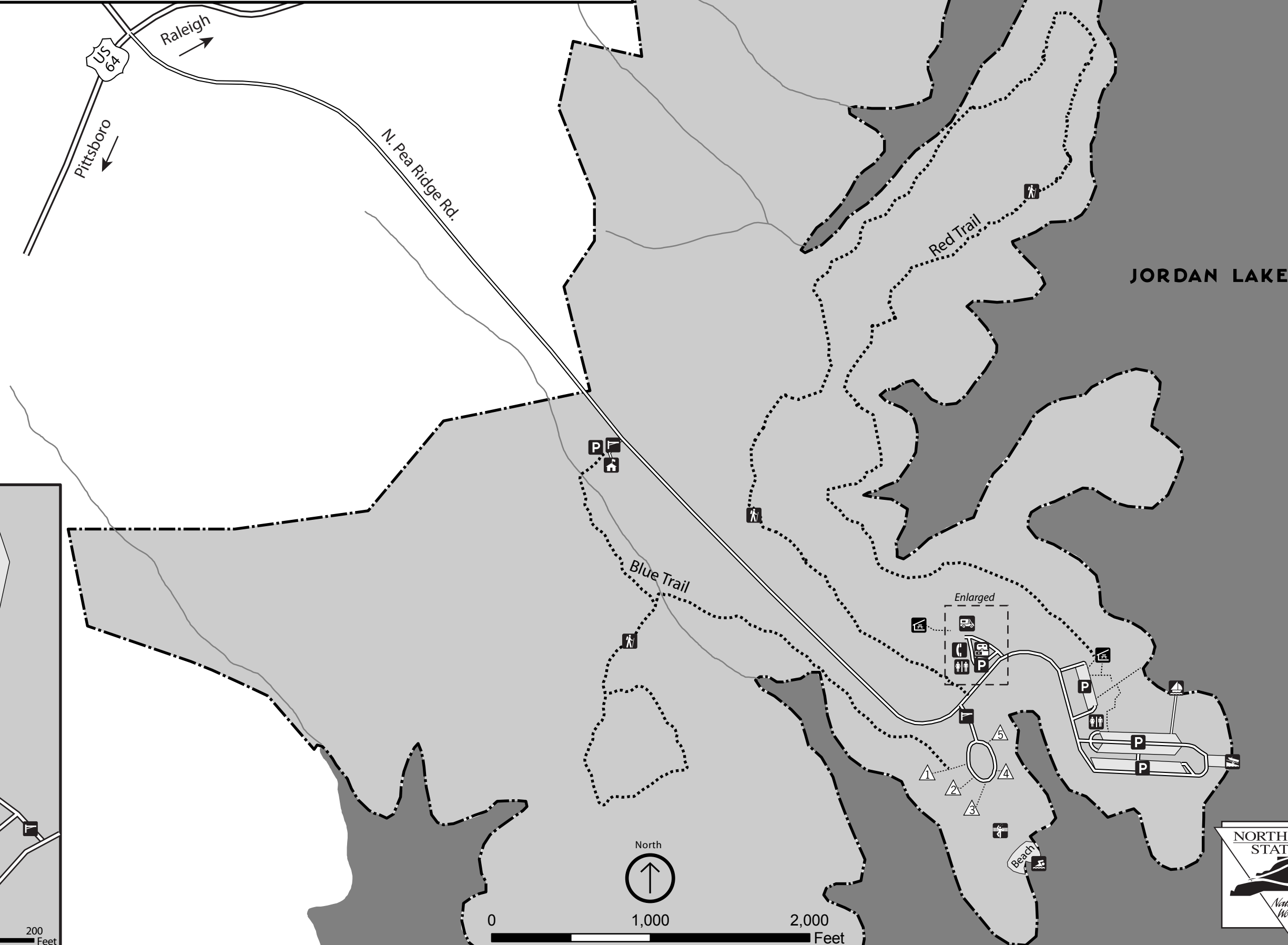
## VISTA POINT CAMPGROUND

SHEET 8

GPS: -79.05928, 35.70960  
jordan.lake@ncdenr.gov (919) 362-0586

**LEGEND**

- Boat Ramp
- Group Campsites
- Hiking Trail
- Park Boundary
- Park Gate
- Parking Area
- Entrance Station
- Picnic Shelter
- Restrooms
- Roads
- RV Group Camping
- RV Campsites with electric & water
- Sailboat Launch
- Sanitary Disposal Station
- Swimming Area
- Telephone
- Volleyball Area





NO MAP FOR WHITE OAK AREA

PROJECT NO.	SHEET NO.	TOTAL NO.
New Hope Overlook, Ebenezer Poplar Point, ETC.		

SHEET 10

## SUMMARY OF QUANTITIES

PROJECT NO	COUNTY	MAP NO	ROUTE	DESCRIPTION	GENERIC GRADING ITEM - AGGREGATE SHOULDER BORROW	SHOULDER RECONSTRUCTION	SEALING EXISTING PAVEMENT CRACKS & JOINTS	PATCHING EXISTING PAVEMENT
					TON	SMI	LB	TONS
New Hope Overlook	Chatham	1	MAIN ROAD	ROAD FROM GATE TO END PAVT.	4.00	0.01	36.00	15
<b>TOTAL FOR MAP NO. 1</b>					<b>4.00</b>	<b>0.01</b>	<b>36.00</b>	<b>15</b>
New Hope Overlook	Chatham	2	BOAT ROAD	ROAD TO BOAT RAMP				
<b>TOTAL FOR MAP NO. 2</b>								
New Hope Overlook	Chatham	3	TRAILHEAD PARKING	PARKING LOT AT TRAILHEAD			135.00	
<b>TOTAL FOR MAP NO. 3</b>							<b>135.00</b>	
New Hope Overlook	Chatham	4	BOAT PARKING	PARKING LOT AT BOAT RAMP			1,200.00	
<b>TOTAL FOR MAP NO. 4</b>							<b>1,200.00</b>	
<b>TOTAL FOR PROJ NO. New Hope Overlook</b>					<b>4.00</b>	<b>0.01</b>	<b>1,371.00</b>	<b>15</b>
Ebenezer	Chatham	5	MAIN ROAD	FROM SR 1008 TO BEACH PRKING LOT			222.00	15
<b>TOTAL FOR MAP NO. 5</b>							<b>222.00</b>	<b>15</b>
Ebenezer	Chatham	6	BEACH PARKING	PARKING LOT AT BEACH			1,183.00	15
<b>TOTAL FOR MAP NO. 6</b>							<b>1,183.00</b>	<b>15</b>
Ebenezer	Chatham	7	LOWER BOAT ACCESS RD					
<b>TOTAL FOR MAP NO. 7</b>								
Ebenezer	Chatham	8	BOAT RAMP PARKING				390.00	
<b>TOTAL FOR MAP NO. 8</b>							<b>390.00</b>	
Ebenezer	Chatham	9	ROAD TO THE BOAT RAMP		43.00	0.16	39.00	
<b>TOTAL FOR MAP NO. 9</b>					<b>43.00</b>	<b>0.16</b>	<b>39.00</b>	
Ebenezer	Chatham	10	ROAD TO PICNIC AREA A					
<b>TOTAL FOR MAP NO. 10</b>								
Ebenezer	Chatham	11	PICNIC AREA A PARKING				38.00	
<b>TOTAL FOR MAP NO. 11</b>							<b>38.00</b>	
Ebenezer	Chatham	12	PICNIC AREA B		5.00	0.02		
<b>TOTAL FOR MAP NO. 12</b>					<b>5.00</b>	<b>0.02</b>		
<b>TOTAL FOR PROJ NO. Ebenezer</b>					<b>48.00</b>	<b>0.18</b>	<b>1,872.00</b>	<b>30</b>
Poplar Point	Chatham	13	MAIN ROAD	GATE TO BEACH	22.00	0.08	174.00	50
<b>TOTAL FOR MAP NO. 13</b>					<b>22.00</b>	<b>0.08</b>	<b>174.00</b>	<b>50</b>
Poplar Point	Chatham	14	BEACH PARKING				75.00	
<b>TOTAL FOR MAP NO. 14</b>							<b>75.00</b>	
Poplar Point	Chatham	15	ROAD TO LOOPS F,G,H AND J		7.00	0.11		56
<b>TOTAL FOR MAP NO. 15</b>					<b>7.00</b>	<b>0.11</b>		<b>56</b>
Poplar Point	Chatham	16	LOOP J				75.00	65
<b>TOTAL FOR MAP NO. 16</b>							<b>75.00</b>	<b>65</b>
Poplar Point	Chatham	17	LOOP H		9.00	0.03	41.00	39
<b>TOTAL FOR MAP NO. 17</b>					<b>9.00</b>	<b>0.03</b>	<b>41.00</b>	<b>39</b>
Poplar Point	Chatham	18	LOOP G		6.00		75.00	3
<b>TOTAL FOR MAP NO. 18</b>					<b>6.00</b>		<b>75.00</b>	<b>3</b>
Poplar Point	Chatham	19	LOOP F		2.00	0.01	66.00	37
<b>TOTAL FOR MAP NO. 19</b>					<b>2.00</b>	<b>0.01</b>	<b>66.00</b>	<b>37</b>
Poplar Point	Chatham	20	BOAT AMPHITHEATER PARKING		15.00	0.06	795.00	
<b>TOTAL FOR MAP NO. 20</b>					<b>15.00</b>	<b>0.06</b>	<b>795.00</b>	
Poplar Point	Chatham	21	LOOP E		31.00	0.12	128.00	4
<b>TOTAL FOR MAP NO. 21</b>					<b>31.00</b>	<b>0.12</b>	<b>128.00</b>	<b>4</b>
Poplar Point	Chatham	22	LOOP C		20.00	0.08	21.00	21
<b>TOTAL FOR MAP NO. 22</b>					<b>20.00</b>	<b>0.08</b>	<b>21.00</b>	<b>21</b>
Poplar Point	Chatham	23	DUMP STATION				15.00	14
<b>TOTAL FOR MAP NO. 23</b>							<b>15.00</b>	<b>14</b>
Poplar Point	Chatham	24	LOOP B		21.00	0.08	347.00	63
<b>TOTAL FOR MAP NO. 24</b>					<b>21.00</b>	<b>0.08</b>	<b>347.00</b>	<b>63</b>
<b>TOTAL FOR PROJ NO. Poplar Point</b>					<b>133.00</b>	<b>0.57</b>	<b>1,812.00</b>	<b>352</b>

PROJECT NO.	SHEET NO.	TOTAL NO.
New Hope Overlook, Ebenezer Poplar Point, ETC.		

## SUMMARY OF QUANTITIES

PROJECT NO	COUNTY	MAP NO	ROUTE	DESCRIPTION	GENERIC GRADING ITEM - AGGREGATE SHOULDER BORROW	SHOULDER RECONSTRUCTION	SEALING EXISTING PAVEMENT CRACKS & JOINTS	PATCHING EXISTING PAVEMENT
					TON	SMI	LB	TONS
Crosswinds CG	Chatham	25	MAIN ROAD	FROM SR 1008 TO T INTERSECTION	50.00	0.19	15.00	22
<b>TOTAL FOR MAP NO. 25</b>					<b>50.00</b>	<b>0.19</b>	<b>15.00</b>	<b>22</b>
Crosswinds CG	Chatham	26	ROAD TO LOOP A - BOAT RAMP		43.00	0.16	192.00	33
<b>TOTAL FOR MAP NO. 26</b>					<b>43.00</b>	<b>0.16</b>	<b>192.00</b>	<b>33</b>
Crosswinds CG	Chatham	27	BOAT PARKING		1.00	0.00	579.00	4
<b>TOTAL FOR MAP NO. 27</b>					<b>1.00</b>	<b>0.00</b>	<b>579.00</b>	<b>4</b>
Crosswinds CG	Chatham	28	LOOP A		44.00	0.17	186.00	13
<b>TOTAL FOR MAP NO. 28</b>					<b>44.00</b>	<b>0.17</b>	<b>186.00</b>	<b>13</b>
Crosswinds CG	Chatham	29	ROAD TO LOOP B AND C		120.00	0.45	1,121.00	106
<b>TOTAL FOR MAP NO. 29</b>					<b>120.00</b>	<b>0.45</b>	<b>1,121.00</b>	<b>106</b>
Crosswinds CG	Chatham	30	LOOP C		35.00	0.13	189.00	21
<b>TOTAL FOR MAP NO. 30</b>					<b>35.00</b>	<b>0.13</b>	<b>189.00</b>	<b>21</b>
Crosswinds CG	Chatham	31	LOOP B		123.00	0.47	165.00	12
<b>TOTAL FOR MAP NO. 31</b>					<b>123.00</b>	<b>0.47</b>	<b>165.00</b>	<b>12</b>
<b>TOTAL FOR PROJ NO. Crosswinds CG</b>					<b>416.00</b>	<b>1.57</b>	<b>2,447.00</b>	<b>211</b>
Robeson Creek	Chatham	32	MAIN ROAD					
<b>TOTAL FOR MAP NO. 32</b>								
Robeson Creek	Chatham	33	BOAT PARKING				939.00	34
<b>TOTAL FOR MAP NO. 33</b>							<b>939.00</b>	<b>34</b>
<b>TOTAL FOR PROJ NO. Robeson Creek</b>							<b>939.00</b>	<b>34</b>
Seaforth	Chatham	34	MAIN ROAD	FROM HWY #64 TO BEACH PARKING	27.00	0.10		95
<b>TOTAL FOR MAP NO. 34</b>					<b>27.00</b>	<b>0.10</b>		<b>95</b>
Seaforth	Chatham	35	BEACH PARKING LOT					6
<b>TOTAL FOR MAP NO. 35</b>								<b>6</b>
Seaforth	Chatham	36	ROAD TO BOAT RAMP		22.00	0.08		142
<b>TOTAL FOR MAP NO. 36</b>					<b>22.00</b>	<b>0.08</b>		<b>142</b>
Seaforth	Chatham	37	BOAT PARKING LOT				2,100.00	
<b>TOTAL FOR MAP NO. 37</b>							<b>2,100.00</b>	
<b>TOTAL FOR PROJ NO. Seaforth</b>					<b>49.00</b>	<b>0.18</b>	<b>2,100.00</b>	<b>243</b>
Parkers Creek	Chatham	38	MAIN ROAD					18
<b>TOTAL FOR MAP NO. 38</b>								<b>18</b>
Parkers Creek	Chatham	39	ROAD TO AMPHITHEATRE					56
<b>TOTAL FOR MAP NO. 39</b>								<b>56</b>
Parkers Creek	Chatham	40	AMPHITHEATRE PARKING					
<b>TOTAL FOR MAP NO. 40</b>								
Parkers Creek	Chatham	41	ROAD TO BEACH					
<b>TOTAL FOR MAP NO. 41</b>								
Parkers Creek	Chatham	42	BEACH PARKING					
<b>TOTAL FOR MAP NO. 42</b>								
Parkers Creek	Chatham	43	DUMP STATION		13.00	0.05		9
<b>TOTAL FOR MAP NO. 43</b>					<b>13.00</b>	<b>0.05</b>		<b>9</b>
Parkers Creek	Chatham	44	LOOP 1		2.00	0.01		
<b>TOTAL FOR MAP NO. 44</b>					<b>2.00</b>	<b>0.01</b>		
Parkers Creek	Chatham	45	LOOP 2					
<b>TOTAL FOR MAP NO. 45</b>								
Parkers Creek	Chatham	46	LOOP 4					
<b>TOTAL FOR MAP NO. 46</b>								
Parkers Creek	Chatham	47	LOOP 3					19
<b>TOTAL FOR MAP NO. 47</b>								<b>19</b>
Parkers Creek	Chatham	48	GROUP CAMPING					9

PROJECT NO.	SHEET NO.	TOTAL NO.
New Hope Overlook, Ebenezer Poplar Point, ETC.		

SHEET 12

## SUMMARY OF QUANTITIES

PROJECT NO	COUNTY	MAP NO	ROUTE	DESCRIPTION	GENERIC GRADING ITEM - AGGREGATE SHOULDER BORROW	SHOULDER RECONSTRUCTION	SEALING EXISTING PAVEMENT CRACKS & JOINTS	PATCHING EXISTING PAVEMENT
					TON	SMI	LB	TONS
<b>TOTAL FOR MAP NO. 48</b>								<b>9</b>
Parkers Creek	Chatham	49	BOAT RAMP PARKING					
<b>TOTAL FOR MAP NO. 49</b>								
<b>TOTAL FOR PROJ NO. Parkers Creek</b>					<b>15.00</b>	<b>0.06</b>		<b>111</b>
Vista Point	Chatham	50	MAIN ROAD					20
<b>TOTAL FOR MAP NO. 50</b>								<b>20</b>
Vista Point	Chatham	51	CAMPING AREA					5
<b>TOTAL FOR MAP NO. 51</b>								<b>5</b>
Vista Point	Chatham	52	DUMP STATION					4
<b>TOTAL FOR MAP NO. 52</b>								<b>4</b>
Vista Point	Chatham	53	PICNIC PARKING					23
<b>TOTAL FOR MAP NO. 53</b>								<b>23</b>
Vista Point	Chatham	54	BOAT PARKING				150.00	
<b>TOTAL FOR MAP NO. 54</b>							<b>150.00</b>	
<b>TOTAL FOR PROJ NO. Vista Point</b>							<b>150.00</b>	<b>52</b>
White Oak	Chatham	55	ROAD					
<b>TOTAL FOR MAP NO. 55</b>								
White Oak	Chatham	56	PARKING				300.00	
<b>TOTAL FOR MAP NO. 56</b>							<b>300.00</b>	
<b>TOTAL FOR PROJ NO. White Oak</b>							<b>300.00</b>	
<b>GRAND TOTAL</b>					<b>665.00</b>	<b>2.57</b>	<b>10,991.00</b>	<b>1,048</b>