STATE	STATE PROJECT REFERENCE NO.	SHEET NO.	TOTAL SHEETS
N.C.	W-02953	1	16

STATE OF NORTH CAROLINA
DEPARTMENT OF TRANSPORTATION
DIVISION OF HIGHWAYS
GEOTECHNICAL ENGINEERING UNIT

ROADWAY SUBSURFACE INVESTIGATION

COUNTY CHATHAM

PROJECT DESCRIPTION US 64 /JORDAN LAKE

INVENTORY (ADDENDUM)

CONTENTS

LINE	STATION	PLAN	PROFILE
-PIPE-	0+00.00-3+72.65	3	4
-TAILDITCH-	0+00.00-9+90.59	3	5-8
BORE LOG REPORTS		9-16	

CAUTION NOTICE

THE SUBSURFACE INFORMATION AND THE SUBSURFACE INVESTIGATION ON WHICH IT IS BASED WERE MADE FOR THE PURPOSE OF STUDY, PLANNING AND DESIGN, AND NOT FOR CONSTRUCTION OR PAY PURPOSES. THE VARIOUS FIELD BORING LOGS, ROCK CORES AND SOIL TEST DATA AVAILABLE MAY BE REVIEWED OR INSPECTED IN RALEIGH BY CONTACTING THE N. C. DEPARTMENT OF TRANSPORTATION, GEOTECHNICAL ENGINEERING UNIT AT (919) 707-6850. THE SUBSURFACE PLANS AND REPORTS, FIELD BORING LOGS, ROCK CORES AND SOIL TEST DATA ARE NOT PART OF THE CONTRACT.

GENERAL SOIL AND ROCK STRATA DESCRIPTIONS AND INDICATED BOUNDARIES ARE BASED ON A GEOTECHNICAL INTERPRETATION OF ALL AVAILABLE SUBSURFACE DATA AND MAY NOT NECESSARILY REFLECT THE ACTUAL SUBSURFACE CONDITIONS BETWEEN BORINGS OR BETWEEN SAMPLED STRATA WITHIN THE BOREHOLE. THE LABORATORY SAMPLE DATA AND THE IN SITU (IN-PLACE) TEST DATA CAN BE RELIED ON ONLY TO THE DEGREE OF RELIABILITY INHERENT IN THE STANDARD TEST METHOD. THE OBSERVED WATER LEVELS OR SOIL MOISTURE CONDITIONS INDICATED IN THE SUBSURFACE INVESTIGATIONS ARE AS RECORDED AT THE TIME OF THE INVESTIGATION. THESE WATER LEVELS OR SOIL MOISTURE CONDITIONS MAY VARY CONSIDERABLY WITH TIME ACCORDING TO CLIMATIC CONDITIONS INCLUDING TEMPERATURES, PRECIPITATION AND WIND, AS WELL AS OTHER NON-CLIMATIC FACTORS.

THE BIDDER OR CONTRACTOR IS CAUTIONED THAT DETAILS SHOWN ON THE SUBSURFACE PLANS ARE PRELIMINARY ONLY AND IN MANY CASES THE FINAL DESIGN DETAILS ARE DIFFERENT. FOR BIDDING AND CONSTRUCTION PURPOSES, REFER TO THE CONSTRUCTION PLANS AND DOCUMENTS FOR FINAL DESIGN INFORMATION ON THIS PROJECT. THE DEPARTMENT DOES NOT WARRANT OR GUARANTEE THE SUFFICIENCY OR ACCURACY OF THE INVESTIGATION MADE, NOR THE INTERPRETATIONS MADE, OR OPINION OF THE DEPARTMENT AS TO THE TYPE OF MATERIALS AND CONDITIONS TO BE ENCOUNTERED. THE BIDDER OR CONTRACTOR IS CAUTIONED TO MAKE SUCH INDEPENDENT SUBSURFACE INVESTIGATIONS AS HE DEEMS NECESSARY TO SATISFY HIMSELF AS TO CONDITIONS TO BE ENCOUNTERED ON THE PROJECT. THE CONTRACTOR SHALL HAVE NO CLAIM FOR ADDITIONAL COMPENSATION OR FOR AN EXTENSION OF TIME FOR ANY REASON RESULTING FROM THE ACTUAL CONDITIONS ENCOUNTERED AT THE SITE DIFFERING FROM THOSE INDICATED IN THE SUBSURFACE INFORMATION.

NOTES:
1. THE INFORMATION CONTAINED HEREIN IS NOT IMPLIED OR GUARANTEED BY THE N. C. DEPARTMENT OF TRANSPORTATION AS ACCURATE NOR IS IT CONSIDERED PART OF THE PLANS, SPECIFICATIONS OR CONTRACT FOR THE PROJECT.
2. BY HAVING REQUESTED THIS INFORMATION, THE CONTRACTOR SPECIFICALLY WAIVES ANY CLAIMS FOR INCREASED COMPENSATION OR EXTENSION OF TIME BASED ON DIFFERENCES BETWEEN THE CONDITIONS INDICATED HEREIN AND THE ACTUAL CONDITIONS AT THE PROJECT SITE.

PERSONNEL

J. K. STICKNEY

C. L. SMITH

INVESTIGATED BY C. B. LITTLE

DRAWN BY C.E. BURRIS/J.K. McCLURE

CHECKED BY C. B. LITTLE

SUBMITTED BY C. B. LITTLE

DATE OCTOBER 2014

SIGNATURE DATE

NORTH CAROLINA LICENSED SEAL 1104 GEOLOGIST CLINTON B. LITTLE

DocuSigned by:
Clinton B. Little 11/12/2014
930443D5AC8E452...
SIGNATURE DATE

REFERENCE:

PROJECT: W-02953

PROJECT REFERENCE NO.	SHEET NO.
W-02953	2

NORTH CAROLINA DEPARTMENT OF TRANSPORTATION
DIVISION OF HIGHWAYS
GEOTECHNICAL ENGINEERING UNIT

SUBSURFACE INVESTIGATION

SOIL AND ROCK LEGEND, TERMS, SYMBOLS, AND ABBREVIATIONS

SOIL DESCRIPTION

SOIL IS CONSIDERED UNCONSOLIDATED, SEMI-CONSOLIDATED, OR WEATHERED EARTH MATERIALS THAT CAN BE PENETRATED WITH A CONTINUOUS FLIGHT POWER AUGER AND YIELD LESS THAN 100 BLOWS PER FOOT ACCORDING TO THE STANDARD PENETRATION TEST (AASHTO T 206, ASTM D1586). SOIL CLASSIFICATION IS BASED ON THE AASHTO SYSTEM. BASIC DESCRIPTIONS GENERALLY INCLUDE THE FOLLOWING: CONSISTENCY, COLOR, TEXTURE, MOISTURE, AASHTO CLASSIFICATION, AND OTHER PERTINENT FACTORS SUCH AS MINERALOGICAL COMPOSITION, ANGULARITY, STRUCTURE, PLASTICITY, ETC. FOR EXAMPLE,
VERY STIFF, GRAY, SILTY CLAY, MOIST WITH INTERBEDDED FINE SAND LAYERS, HIGHLY PLASTIC, A-7-6

SOIL LEGEND AND AASHTO CLASSIFICATION

GENERAL CLASS.	GRANULAR MATERIALS (≤ 35% PASSING #200)							SILT-CLAY MATERIALS (> 35% PASSING #200)				ORGANIC MATERIALS		
GROUP CLASS.	A-1		A-3	A-2				A-4	A-5	A-6	A-7	A-1, A-2 A-3	A-4, A-5 A-6, A-7	
	A-1-a	A-1-b		A-2-4	A-2-5	A-2-6	A-2-7				A-7-5 A-7-6			
SYMBOL														
% PASSING #10	50 MX											GRANULAR SOILS	SILT-CLAY SOILS	MUCK, PEAT
#40	30 MX	50 MX	51 MN											
#200	15 MX	25 MX	10 MX	35 MX	35 MX	35 MX	35 MX	36 MN	36 MN	36 MN	36 MN			
MATERIAL PASSING #40 LL	—		—	40 MX	41 MN	40 MX	41 MN	40 MX	41 MN	40 MX	41 MN	SOILS WITH LITTLE OR MODERATE AMOUNTS OF ORGANIC MATTER		HIGHLY ORGANIC SOILS
PI	6 MX		NP	10 MX	10 MX	11 MN	11 MN	10 MX	10 MX	11 MN	11 MN			
GROUP INDEX	0		0	0		4 MX		8 MX	12 MX	16 MX	NO MX			
USUAL TYPES OF MAJOR MATERIALS	STONE FRAGS. GRAVEL, AND SAND		FINE SAND	SILTY OR CLAYEY GRAVEL AND SAND				SILTY SOILS		CLAYEY SOILS				
GEN. RATING AS SUBGRADE	EXCELLENT TO GOOD							FAIR TO POOR				FAIR TO POOR	POOR	UNSUITABLE

PI OF A-7-5 SUBGROUP IS ≤ LL - 30 ; PI OF A-7-6 SUBGROUP IS > LL - 30

CONSISTENCY OR DENSENESS

PRIMARY SOIL TYPE	COMPACTNESS OR CONSISTENCY	RANGE OF STANDARD PENETRATION RESISTENCE (N-VALUE)	RANGE OF UNCONFINED COMPRESSIVE STRENGTH ($TONS/FT^2$)
GENERALLY GRANULAR MATERIAL (NON-COHESIVE)	VERY LOOSE LOOSE MEDIUM DENSE DENSE VERY DENSE	< 4 4 TO 10 10 TO 30 30 TO 50 > 50	N/A
GENERALLY SILT-CLAY MATERIAL (COHESIVE)	VERY SOFT SOFT MEDIUM STIFF STIFF VERY STIFF HARD	< 2 2 TO 4 4 TO 8 8 TO 15 15 TO 30 > 30	< 0.25 0.25 TO 0.5 0.5 TO 1.0 1 TO 2 2 TO 4 > 4

TEXTURE OR GRAIN SIZE

U.S. STD. SIEVE SIZE	4	10	40	60	200	270
OPENING (MM)	4.76	2.00	0.42	0.25	0.075	0.053

BOULDER (BLDR.)	COBBLE (COB.)	GRAVEL (GR.)	COARSE SAND (CSE. SD.)	FINE SAND (F SD.)	SILT (SL.)	CLAY (CL.)

GRAIN SIZE MM: 305 | 75 | 2.0 | 0.25 | 0.05 | 0.005
GRAIN SIZE IN.: 12 | 3

SOIL MOISTURE - CORRELATION OF TERMS

SOIL MOISTURE SCALE (ATTERBERG LIMITS)	FIELD MOISTURE DESCRIPTION	GUIDE FOR FIELD MOISTURE DESCRIPTION
	- SATURATED - (SAT.)	USUALLY LIQUID; VERY WET, USUALLY FROM BELOW THE GROUND WATER TABLE
LL — LIQUID LIMIT		
PLASTIC RANGE (PI)	- WET - (W)	SEMISOLID; REQUIRES DRYING TO ATTAIN OPTIMUM MOISTURE
PL — PLASTIC LIMIT		
OM — OPTIMUM MOISTURE SL — SHRINKAGE LIMIT	- MOIST - (M)	SOLID; AT OR NEAR OPTIMUM MOISTURE
	- DRY - (D)	REQUIRES ADDITIONAL WATER TO ATTAIN OPTIMUM MOISTURE

PLASTICITY

	PLASTICITY INDEX (PI)	DRY STRENGTH
NON PLASTIC	0-5	VERY LOW
SLIGHTLY PLASTIC	6-15	SLIGHT
MODERATELY PLASTIC	16-25	MEDIUM
HIGHLY PLASTIC	26 OR MORE	HIGH

COLOR

DESCRIPTIONS MAY INCLUDE COLOR OR COLOR COMBINATIONS (TAN, RED, YELLOW-BROWN, BLUE-GRAY). MODIFIERS SUCH AS LIGHT, DARK, STREAKED, ETC. ARE USED TO DESCRIBE APPEARANCE.

GRADATION

WELL GRADED - INDICATES A GOOD REPRESENTATION OF PARTICLE SIZES FROM FINE TO COARSE.
UNIFORMLY GRADED - INDICATES THAT SOIL PARTICLES ARE ALL APPROXIMATELY THE SAME SIZE.
GAP-GRADED - INDICATES A MIXTURE OF UNIFORM PARTICLE SIZES OF TWO OR MORE SIZES.

ANGULARITY OF GRAINS

THE ANGULARITY OR ROUNDNESS OF SOIL GRAINS IS DESIGNATED BY THE TERMS: ANGULAR, SUBANGULAR, SUBROUNDED, OR ROUNDED.

MINERALOGICAL COMPOSITION

MINERAL NAMES SUCH AS QUARTZ, FELDSPAR, MICA, TALC, KAOLIN, ETC. ARE USED IN DESCRIPTIONS WHEN THEY ARE CONSIDERED OF SIGNIFICANCE.

COMPRESSIBILITY

SLIGHTLY COMPRESSIBLE	LL < 31
MODERATELY COMPRESSIBLE	LL = 31 - 50
HIGHLY COMPRESSIBLE	LL > 50

PERCENTAGE OF MATERIAL

ORGANIC MATERIAL	GRANULAR SOILS	SILT - CLAY SOILS	OTHER MATERIAL	
TRACE OF ORGANIC MATTER	2 - 3%	3 - 5%	TRACE	1 - 10%
LITTLE ORGANIC MATTER	3 - 5%	5 - 12%	LITTLE	10 - 20%
MODERATELY ORGANIC	5 - 10%	12 - 20%	SOME	20 - 35%
HIGHLY ORGANIC	> 10%	> 20%	HIGHLY	35% AND ABOVE

GROUND WATER

- WATER LEVEL IN BORE HOLE IMMEDIATELY AFTER DRILLING
- STATIC WATER LEVEL AFTER 24 HOURS
- PW PERCHED WATER, SATURATED ZONE, OR WATER BEARING STRATA
- SPRING OR SEEP

MISCELLANEOUS SYMBOLS

- ROADWAY EMBANKMENT (RE) WITH SOIL DESCRIPTION
- SOIL SYMBOL
- ARTIFICIAL FILL (AF) OTHER THAN ROADWAY EMBANKMENT
- INFERRED SOIL BOUNDARY
- INFERRED ROCK LINE
- ALLUVIAL SOIL BOUNDARY
- 25/025 DIP & DIP DIRECTION OF ROCK STRUCTURES
- SPT DPT DMT VST PMT TEST BORING
- AUGER BORING
- CORE BORING
- MW MONITORING WELL
- PIEZOMETER INSTALLATION
- SLOPE INDICATOR INSTALLATION
- CONE PENETROMETER TEST
- SOUNDING ROD
- TEST BORING WITH CORE
- SPT N-VALUE

RECOMMENDATION SYMBOLS

- UNDERCUT EXCAVATION
- SHALLOW UNDERCUT
- UNCLASSIFIED EXCAVATION - UNSUITABLE WASTE
- UNCLASSIFIED EXCAVATION - ACCEPTABLE DEGRADABLE ROCK
- UNCLASSIFIED EXCAVATION - ACCEPTABLE, BUT NOT TO BE USED IN THE TOP 3 FEET OF EMBANKMENT OR BACKFILL

ABBREVIATIONS

AR - AUGER REFUSAL
BT - BORING TERMINATED
CL. - CLAY
CPT - CONE PENETRATION TEST
CSE. - COARSE
DMT - DILATOMETER TEST
DPT - DYNAMIC PENETRATION TEST
e - VOID RATIO
F - FINE
FOSS. - FOSSILIFEROUS
FRAC. - FRACTURED, FRACTURES
FRAGS. - FRAGMENTS
HI. - HIGHLY
MED. - MEDIUM
MICA. - MICACEOUS
MOD. - MODERATELY
NP - NON PLASTIC
ORG. - ORGANIC
PMT - PRESSUREMETER TEST
SAP. - SAPROLITIC
SD. - SAND, SANDY
SL. - SILT, SILTY
SLI. - SLIGHTLY
TCR - TRICONE REFUSAL
w - MOISTURE CONTENT
V - VERY
VST - VANE SHEAR TEST
WEA. - WEATHERED
γ - UNIT WEIGHT
γ_d - DRY UNIT WEIGHT

SAMPLE ABBREVIATIONS
S - BULK
SS - SPLIT SPOON
ST - SHELBY TUBE
RS - ROCK
RT - RECOMPACTED TRIAXIAL
CBR - CALIFORNIA BEARING RATIO

EQUIPMENT USED ON SUBJECT PROJECT

DRILL UNITS:
- [ ] CME-45C
- [ ] CME-55
- [X] CME-550
- [ ] VANE SHEAR TEST
- [ ] PORTABLE HOIST
- [ ] _____
- [ ] _____

ADVANCING TOOLS:
- [ ] CLAY BITS
- [X] 6" CONTINUOUS FLIGHT AUGER
- [X] 8" HOLLOW AUGERS
- [ ] HARD FACED FINGER BITS
- [X] TUNG.-CARBIDE INSERTS
- [ ] CASING [ ] W/ ADVANCER
- [ ] TRICONE _____" STEEL TEETH
- [ ] TRICONE _____" TUNG.-CARB.
- [ ] CORE BIT
- [ ] _____

HAMMER TYPE:
- [X] AUTOMATIC [ ] MANUAL

CORE SIZE:
- [ ] -B _____ [ ] -H _____
- [ ] -N _____

HAND TOOLS:
- [ ] POST HOLE DIGGER
- [ ] HAND AUGER
- [ ] SOUNDING ROD
- [ ] VANE SHEAR TEST
- [ ] _____

ROCK DESCRIPTION

HARD ROCK IS NON-COASTAL PLAIN MATERIAL THAT WOULD YIELD SPT REFUSAL IF TESTED. AN INFERRED ROCK LINE INDICATES THE LEVEL AT WHICH NON-COASTAL PLAIN MATERIAL WOULD YIELD SPT REFUSAL. SPT REFUSAL IS PENETRATION BY A SPLIT SPOON SAMPLER EQUAL TO OR LESS THAN 0.1 FOOT PER 60 BLOWS IN NON-COASTAL PLAIN MATERIAL. THE TRANSITION BETWEEN SOIL AND ROCK IS OFTEN REPRESENTED BY A ZONE OF WEATHERED ROCK.
ROCK MATERIALS ARE TYPICALLY DIVIDED AS FOLLOWS:

WEATHERED ROCK (WR)	NON-COASTAL PLAIN MATERIAL THAT WOULD YIELD SPT N VALUES > 100 BLOWS PER FOOT IF TESTED.
CRYSTALLINE ROCK (CR)	FINE TO COARSE GRAIN IGNEOUS AND METAMORPHIC ROCK THAT WOULD YIELD SPT REFUSAL IF TESTED. ROCK TYPE INCLUDES GRANITE, GNEISS, GABBRO, SCHIST, ETC.
NON-CRYSTALLINE ROCK (NCR)	FINE TO COARSE GRAIN METAMORPHIC AND NON-COASTAL PLAIN SEDIMENTARY ROCK THAT WOULD YEILD SPT REFUSAL IF TESTED. ROCK TYPE INCLUDES PHYLLITE, SLATE, SANDSTONE, ETC.
COASTAL PLAIN SEDIMENTARY ROCK (CP)	COASTAL PLAIN SEDIMENTS CEMENTED INTO ROCK, BUT MAY NOT YIELD SPT REFUSAL. ROCK TYPE INCLUDES LIMESTONE, SANDSTONE, CEMENTED SHELL BEDS, ETC.

WEATHERING

FRESH	ROCK FRESH, CRYSTALS BRIGHT, FEW JOINTS MAY SHOW SLIGHT STAINING. ROCK RINGS UNDER HAMMER IF CRYSTALLINE.
VERY SLIGHT (V SLI.)	ROCK GENERALLY FRESH, JOINTS STAINED, SOME JOINTS MAY SHOW THIN CLAY COATINGS IF OPEN, CRYSTALS ON A BROKEN SPECIMEN FACE SHINE BRIGHTLY. ROCK RINGS UNDER HAMMER BLOWS IF OF A CRYSTALLINE NATURE.
SLIGHT (SLI.)	ROCK GENERALLY FRESH, JOINTS STAINED AND DISCOLORATION EXTENDS INTO ROCK UP TO 1 INCH. OPEN JOINTS MAY CONTAIN CLAY. IN GRANITOID ROCKS SOME OCCASIONAL FELDSPAR CRYSTALS ARE DULL AND DISCOLORED. CRYSTALLINE ROCKS RING UNDER HAMMER BLOWS.
MODERATE (MOD.)	SIGNIFICANT PORTIONS OF ROCK SHOW DISCOLORATION AND WEATHERING EFFECTS. IN GRANITOID ROCKS, MOST FELDSPARS ARE DULL AND DISCOLORED, SOME SHOW CLAY. ROCK HAS DULL SOUND UNDER HAMMER BLOWS AND SHOWS SIGNIFICANT LOSS OF STRENGTH AS COMPARED WITH FRESH ROCK.
MODERATELY SEVERE (MOD. SEV.)	ALL ROCK EXCEPT QUARTZ DISCOLORED OR STAINED. IN GRANITOID ROCKS, ALL FELDSPARS DULL AND DISCOLORED AND A MAJORITY SHOW KAOLINIZATION. ROCK SHOWS SEVERE LOSS OF STRENGTH AND CAN BE EXCAVATED WITH A GEOLOGIST'S PICK. ROCK GIVES "CLUNK" SOUND WHEN STRUCK. *IF TESTED, WOULD YIELD SPT REFUSAL*
SEVERE (SEV.)	ALL ROCK EXCEPT QUARTZ DISCOLORED OR STAINED. ROCK FABRIC CLEAR AND EVIDENT BUT REDUCED IN STRENGTH TO STRONG SOIL. IN GRANITOID ROCKS ALL FELDSPARS ARE KAOLINIZED TO SOME EXTENT. SOME FRAGMENTS OF STRONG ROCK USUALLY REMAIN. *IF TESTED, WOULD YIELD SPT N VALUES > 100 BPF*
VERY SEVERE (V SEV.)	ALL ROCK EXCEPT QUARTZ DISCOLORED OR STAINED. ROCK FABRIC ELEMENTS ARE DISCERNIBLE BUT MASS IS EFFECTIVELY REDUCED TO SOIL STATUS, WITH ONLY FRAGMENTS OF STRONG ROCK REMAINING. SAPROLITE IS AN EXAMPLE OF ROCK WEATHERED TO A DEGREE THAT ONLY MINOR VESTIGES OF ORIGINAL ROCK FABRIC REMAIN. *IF TESTED, WOULD YIELD SPT N VALUES < 100 BPF*
COMPLETE	ROCK REDUCED TO SOIL. ROCK FABRIC NOT DISCERNIBLE, OR DISCERNIBLE ONLY IN SMALL AND SCATTERED CONCENTRATIONS. QUARTZ MAY BE PRESENT AS DIKES OR STRINGERS. SAPROLITE IS ALSO AN EXAMPLE.

ROCK HARDNESS

VERY HARD	CANNOT BE SCRATCHED BY KNIFE OR SHARP PICK. BREAKING OF HAND SPECIMENS REQUIRES SEVERAL HARD BLOWS OF THE GEOLOGIST'S PICK.
HARD	CAN BE SCRATCHED BY KNIFE OR PICK ONLY WITH DIFFICULTY. HARD HAMMER BLOWS REQUIRED TO DETACH HAND SPECIMEN.
MODERATELY HARD	CAN BE SCRATCHED BY KNIFE OR PICK. GOUGES OR GROOVES TO 0.25 INCHES DEEP CAN BE EXCAVATED BY HARD BLOW OF A GEOLOGIST'S PICK. HAND SPECIMENS CAN BE DETACHED BY MODERATE BLOWS.
MEDIUM HARD	CAN BE GROOVED OR GOUGED 0.05 INCHES DEEP BY FIRM PRESSURE OF KNIFE OR PICK POINT. CAN BE EXCAVATED IN SMALL CHIPS TO PEICES 1 INCH MAXIMUM SIZE BY HARD BLOWS OF THE POINT OF A GEOLOGIST'S PICK.
SOFT	CAN BE GROVED OR GOUGED READILY BY KNIFE OR PICK. CAN BE EXCAVATED IN FRAGMENTS FROM CHIPS TO SEVERAL INCHES IN SIZE BY MODERATE BLOWS OF A PICK POINT. SMALL, THIN PIECES CAN BE BROKEN BY FINGER PRESSURE.
VERY SOFT	CAN BE CARVED WITH KNIFE. CAN BE EXCAVATED READILY WITH POINT OF PICK. PIECES 1 INCH OR MORE IN THICKNESS CAN BE BROKEN BY FINGER PRESSURE. CAN BE SCRATCHED READILY BY FINGERNAIL.

FRACTURE SPACING

TERM	SPACING
VERY WIDE	MORE THAN 10 FEET
WIDE	3 TO 10 FEET
MODERATELY CLOSE	1 TO 3 FEET
CLOSE	0.16 TO 1 FOOT
VERY CLOSE	LESS THAN 0.16 FEET

BEDDING

TERM	THICKNESS
VERY THICKLY BEDDED	4 FEET
THICKLY BEDDED	1.5 - 4 FEET
THINLY BEDDED	0.16 - 1.5 FEET
VERY THINLY BEDDED	0.03 - 0.16 FEET
THICKLY LAMINATED	0.008 - 0.03 FEET
THINLY LAMINATED	< 0.008 FEET

INDURATION

FOR SEDIMENTARY ROCKS, INDURATION IS THE HARDENING OF MATERIAL BY CEMENTING, HEAT, PRESSURE, ETC.

FRIABLE	RUBBING WITH FINGER FREES NUMEROUS GRAINS; GENTLE BLOW BY HAMMER DISINTEGRATES SAMPLE.
MODERATELY INDURATED	GRAINS CAN BE SEPARATED FROM SAMPLE WITH STEEL PROBE; BREAKS EASILY WHEN HIT WITH HAMMER.
INDURATED	GRAINS ARE DIFFICULT TO SEPARATE WITH STEEL PROBE; DIFFICULT TO BREAK WITH HAMMER.
EXTREMELY INDURATED	SHARP HAMMER BLOWS REQUIRED TO BREAK SAMPLE; SAMPLE BREAKS ACROSS GRAINS.

TERMS AND DEFINITIONS

ALLUVIUM (ALLUV.) - SOILS THAT HAVE BEEN TRANSPORTED BY WATER.

AQUIFER - A WATER BEARING FORMATION OR STRATA.

ARENACEOUS - APPLIED TO ROCKS THAT HAVE BEEN DERIVED FROM SAND OR THAT CONTAIN SAND.

ARGILLACEOUS - APPLIED TO ALL ROCKS OR SUBSTANCES COMPOSED OF CLAY MINERALS, OR HAVING A NOTABLE PROPORTION OF CLAY IN THEIR COMPOSITION, SUCH AS SHALE, SLATE, ETC.

ARTESIAN - GROUND WATER THAT IS UNDER SUFFICIENT PRESSURE TO RISE ABOVE THE LEVEL AT WHICH IT IS ENCOUNTERED, BUT WHICH DOES NOT NECESSARILY RISE TO OR ABOVE THE GROUND SURFACE.

CALCAREOUS (CALC.) - SOILS THAT CONTAIN APPRECIABLE AMOUNTS OF CALCIUM CARBONATE.

COLLUVIUM - ROCK FRAGMENTS MIXED WITH SOIL DEPOSITED BY GRAVITY ON SLOPE OR AT BOTTOM OF SLOPE.

CORE RECOVERY (REC.) - TOTAL LENGTH OF ALL MATERIAL RECOVERED IN THE CORE BARREL DIVIDED BY TOTAL LENGTH OF CORE RUN AND EXPRESSED AS A PERCENTAGE.

DIKE - A TABULAR BODY OF IGNEOUS ROCK THAT CUTS ACROSS THE STRUCTURE OF ADJACENT ROCKS OR CUTS MASSIVE ROCK.

DIP - THE ANGLE AT WHICH A STRATUM OR ANY PLANAR FEATURE IS INCLINED FROM THE HORIZONTAL.

DIP DIRECTION (DIP AZIMUTH) - THE DIRECTION OR BEARING OF THE HORIZONTAL TRACE OF THE LINE OF DIP, MEASURED CLOCKWISE FROM NORTH.

FAULT - A FRACTURE OR FRACTURE ZONE ALONG WHICH THERE HAS BEEN DISPLACEMENT OF THE SIDES RELATIVE TO ONE ANOTHER PARALLEL TO THE FRACTURE.

FISSILE - A PROPERTY OF SPLITTING ALONG CLOSELY SPACED PARALLEL PLANES.

FLOAT - ROCK FRAGMENTS ON SURFACE NEAR THEIR ORIGINAL POSITION AND DISLODGED FROM PARENT MATERIAL.

FLOOD PLAIN (FP) - LAND BORDERING A STREAM, BUILT OF SEDIMENTS DEPOSITED BY THE STREAM.

FORMATION (FM.) - A MAPPABLE GEOLOGIC UNIT THAT CAN BE RECOGNIZED AND TRACED IN THE FIELD.

JOINT - FRACTURE IN ROCK ALONG WHICH NO APPRECIABLE MOVEMENT HAS OCCURRED.

LEDGE - A SHELF-LIKE RIDGE OR PROJECTION OF ROCK WHOSE THICKNESS IS SMALL COMPARED TO ITS LATERAL EXTENT.

LENS - A BODY OF SOIL OR ROCK THAT THINS OUT IN ONE OR MORE DIRECTIONS.

MOTTLED (MOT.) - IRREGULARLY MARKED WITH SPOTS OF DIFFERENT COLORS. MOTTLING IN SOILS USUALLY INDICATES POOR AERATION AND LACK OF GOOD DRAINAGE.

PERCHED WATER - WATER MAINTAINED ABOVE THE NORMAL GROUND WATER LEVEL BY THE PRESENCE OF AN INTERVENING IMPERVIOUS STRATUM.

RESIDUAL (RES.) SOIL - SOIL FORMED IN PLACE BY THE WEATHERING OF ROCK.

ROCK QUALITY DESIGNATION (RQD) - A MEASURE OF ROCK QUALITY DESCRIBED BY TOTAL LENGTH OF ROCK SEGMENTS EQUAL TO OR GREATER THAN 4 INCHES DIVIDED BY THE TOTAL LENGTH OF CORE RUN AND EXPRESSED AS A PERCENTAGE.

SAPROLITE (SAP.) - RESIDUAL SOIL THAT RETAINS THE RELIC STRUCTURE OR FABRIC OF THE PARENT ROCK.

SILL - AN INTRUSIVE BODY OF IGNEOUS ROCK OF APPROXIMATELY UNIFORM THICKNESS AND RELATIVELY THIN COMPARED WITH ITS LATERAL EXTENT, THAT HAS BEEN EMPLACED PARALLEL TO THE BEDDING OR SCHISTOSITY OF THE INTRUDED ROCKS.

SLICKENSIDE - POLISHED AND STRIATED SURFACE THAT RESULTS FROM FRICTION ALONG A FAULT OR SLIP PLANE.

STANDARD PENETRATION TEST (PENETRATION RESISTANCE) (SPT) - NUMBER OF BLOWS (N OR BPF) OF A 140 LB. HAMMER FALLING 30 INCHES REQUIRED TO PRODUCE A PENETRATION OF 1 FOOT INTO SOIL WITH A 2 INCH OUTSIDE DIAMETER SPLIT SPOON SAMPLER. SPT REFUSAL IS PENETRATION EQUAL TO OR LESS THAN 0.1 FOOT PER 60 BLOWS.

STRATA CORE RECOVERY (SREC.) - TOTAL LENGTH OF STRATA MATERIAL RECOVERED DIVIDED BY TOTAL LENGTH OF STRATUM AND EXPRESSED AS A PERCENTAGE.

STRATA ROCK QUALITY DESIGNATION (SRQD) - A MEASURE OF ROCK QUALITY DESCRIBED BY TOTAL LENGTH OF ROCK SEGMENTS WITHIN A STRATUM EQUAL TO OR GREATER THAN 4 INCHES DIVIDED BY THE TOTAL LENGTH OF STRATA AND EXPRESSED AS A PERCENTAGE.

TOPSOIL (TS.) - SURFACE SOILS USUALLY CONTAINING ORGANIC MATTER.

BENCH MARK:

ELEVATION: FEET

NOTES:

ALIGNMENTS -PIPE- AND -TAILDITCH- WERE CREATED BY NCDOT GEU FOR THE PURPOSE OF DISPLAYING BORING INFORMATION IN PROFILE VIEW. THEY ARE NOT EXISTING OR SURVEYED ALIGNMENTS.

COLLAR ELEVATIONS OF BORINGS WERE PROVIDED BY LOCATION AND SURVEYS UNIT.

STRATIGRAPHY SHOWN THROUGH BORINGS

DATE: 8-15-14

PROJECT REFERENCE NO.	SHEET
W02953	3

SITE PLAN

0 100 200
FEET

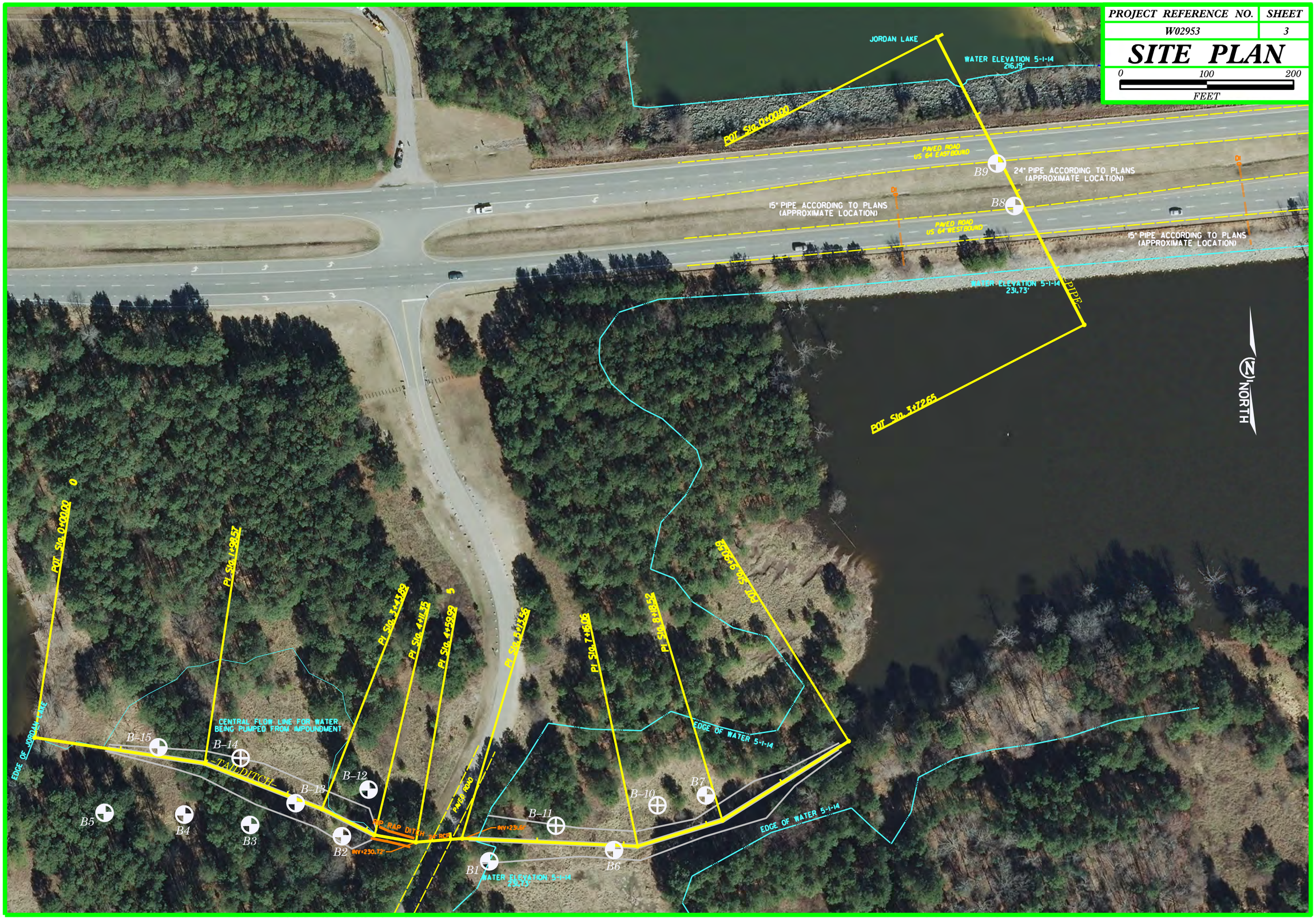

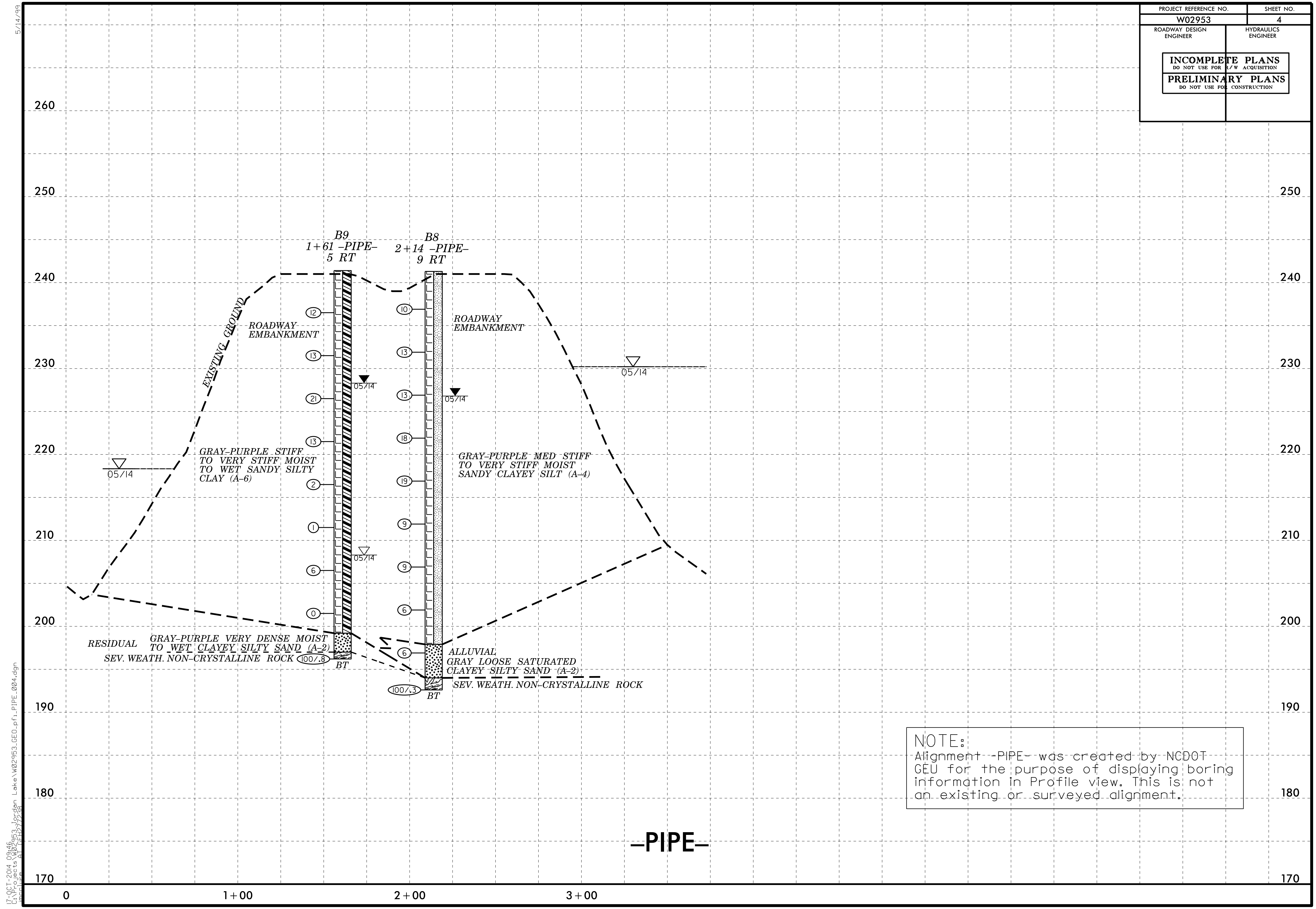

PROJECT REFERENCE NO.
W02953
SHEET NO.
4
ROADWAY DESIGN ENGINEER
HYDRAULICS ENGINEER
INCOMPLETE PLANS
DO NOT USE FOR R/W ACQUISITION
PRELIMINARY PLANS
DO NOT USE FOR CONSTRUCTION
260
250
240
230
220
210
200
190
180
170
B9
1+61 -PIPE-
5 RT
B8
2+14 -PIPE-
9 RT
EXISTING GROUND
ROADWAY EMBANKMENT
ROADWAY EMBANKMENT
05/14
GRAY-PURPLE STIFF TO VERY STIFF MOIST TO WET SANDY SILTY CLAY (A-6)
GRAY-PURPLE MED STIFF TO VERY STIFF MOIST SANDY CLAYEY SILT (A-4)
12
13
21
13
2
1
6
0
10
13
13
18
19
9
9
6
6
RESIDUAL
GRAY-PURPLE VERY DENSE MOIST TO WET CLAYEY SILTY SAND (A-2)
SEV. WEATH. NON-CRYSTALLINE ROCK
100/.8
BT
ALLUVIAL
GRAY LOOSE SATURATED CLAYEY SILTY SAND (A-2)
SEV. WEATH. NON-CRYSTALLINE ROCK
100/.3
BT
NOTE:
Alignment -PIPE- was created by NCDOT GEU for the purpose of displaying boring information in Profile view. This is not an existing or surveyed alignment.
-PIPE-
0
1+00
2+00
3+00
5/14/99
17-OCT-2014 09:46
C:\Projects\W02953_Jordan Lake\W02953_GEO_pfl_PIPE_004.dgn

PROJECT REFERENCE NO.	SHEET NO.
W02953	5
ROADWAY DESIGN ENGINEER	HYDRAULICS ENGINEER

INCOMPLETE PLANS
DO NOT USE FOR R/W ACQUISITION

PRELIMINARY PLANS
DO NOT USE FOR CONSTRUCTION

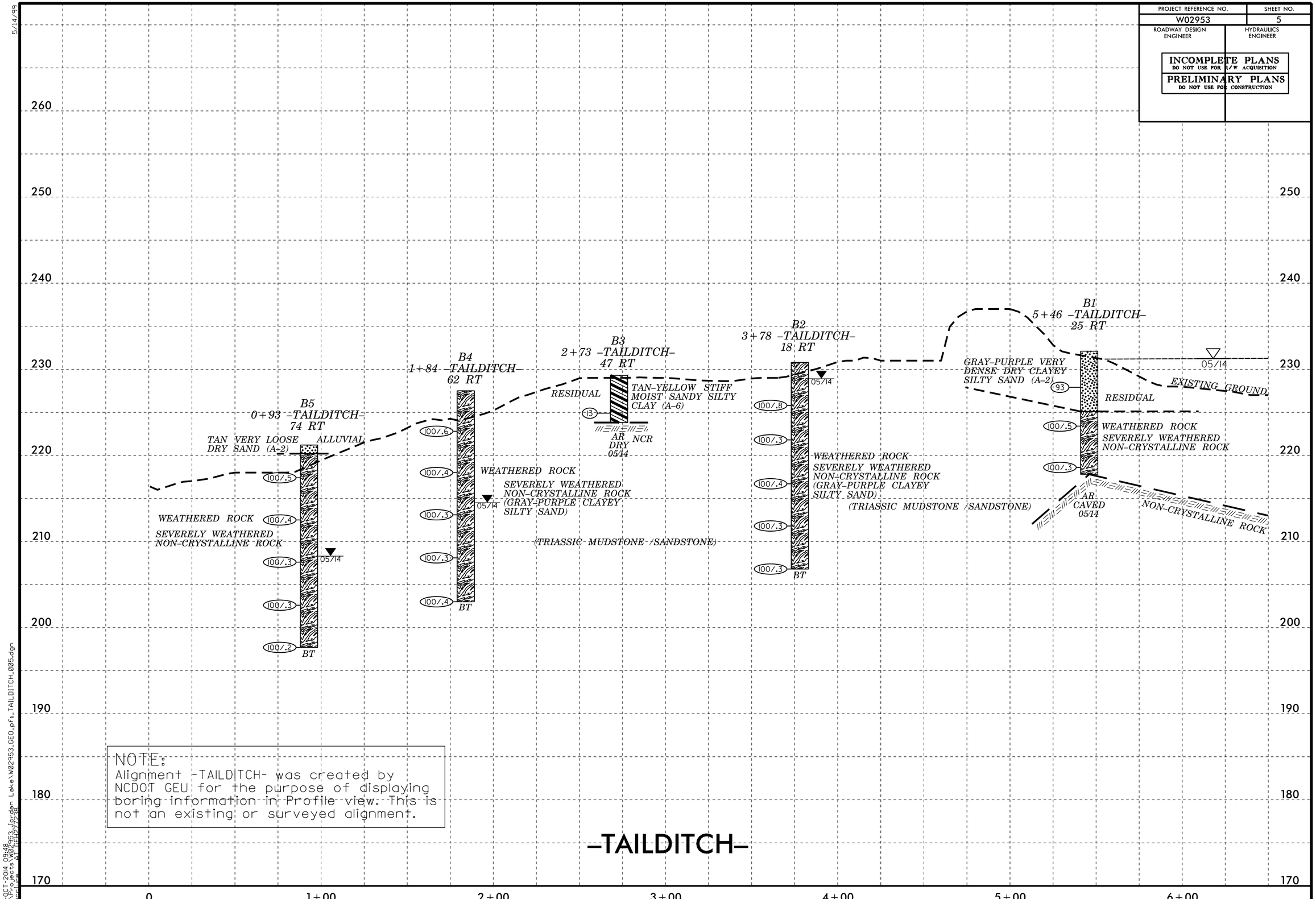

NOTE:
Alignment -TAILDITCH- was created by NCDOT GEU for the purpose of displaying boring information in Profile view. This is not an existing or surveyed alignment.

5/14/99

17-OCT-2014 09:48
C:\Projects\W02953_Jordan Lake\W02953_GEO_pfl_TAILDITCH_005.dgn
mcguire A1 (1:1)

PROJECT REFERENCE NO.	SHEET NO.
W02953	6
ROADWAY DESIGN ENGINEER	HYDRAULICS ENGINEER

INCOMPLETE PLANS
DO NOT USE FOR R/W ACQUISITION

PRELIMINARY PLANS
DO NOT USE FOR CONSTRUCTION

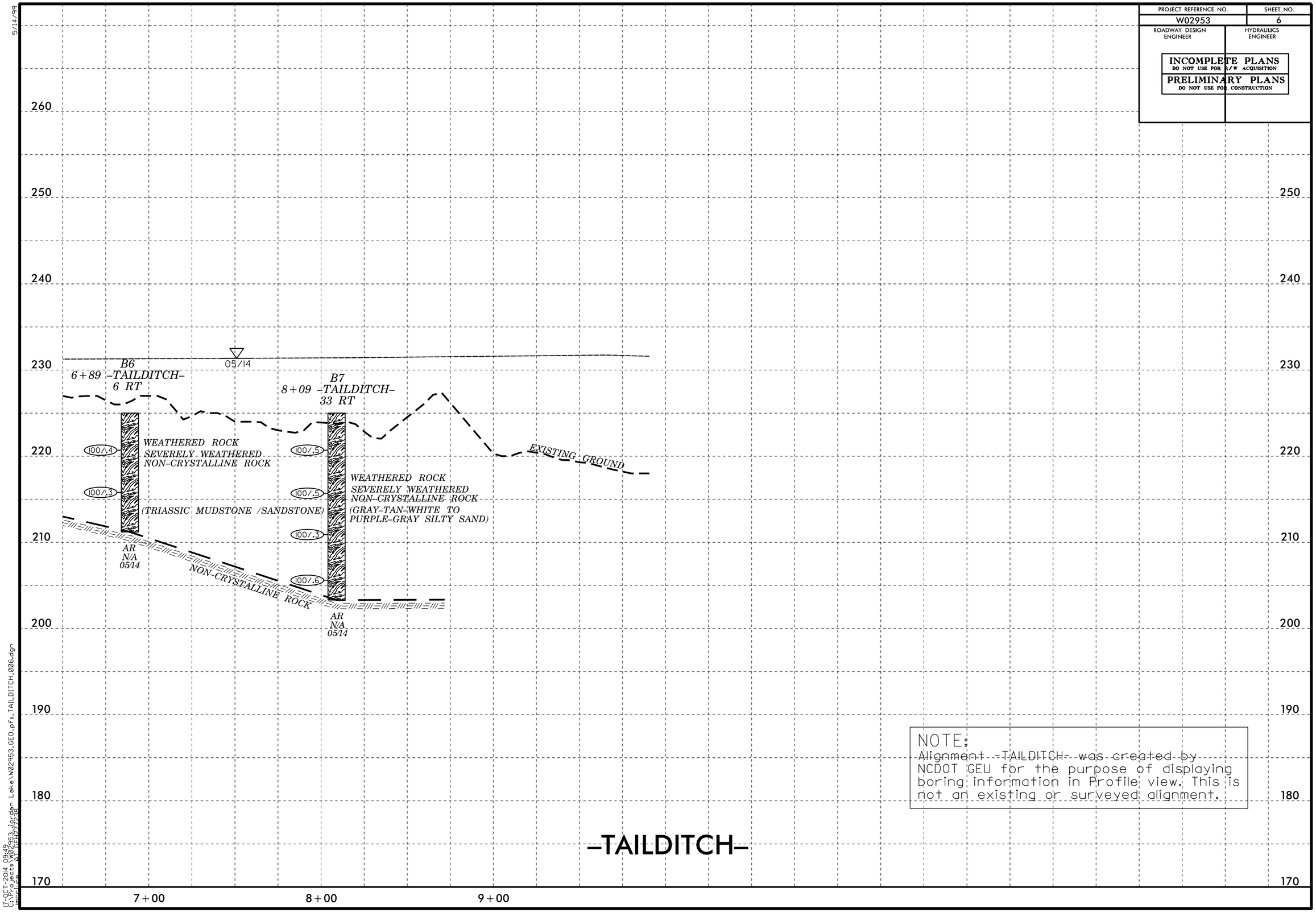

NOTE:
Alignment -TAILDITCH- was created by NCDOT GEU for the purpose of displaying boring information in Profile view. This is not an existing or surveyed alignment.

5/14/99

17-OCT-2014 09:49
C:\Projects\W02953_Jordan Lake\W02953_GEO_pfl_TAILDITCH_006.dgn
mcclure
at 1:1 17.78

5/14/99

PROJECT REFERENCE NO.	SHEET NO.
W02953	7
ROADWAY DESIGN ENGINEER	HYDRAULICS ENGINEER

INCOMPLETE PLANS
DO NOT USE FOR R/W ACQUISITION

PRELIMINARY PLANS
DO NOT USE FOR CONSTRUCTION

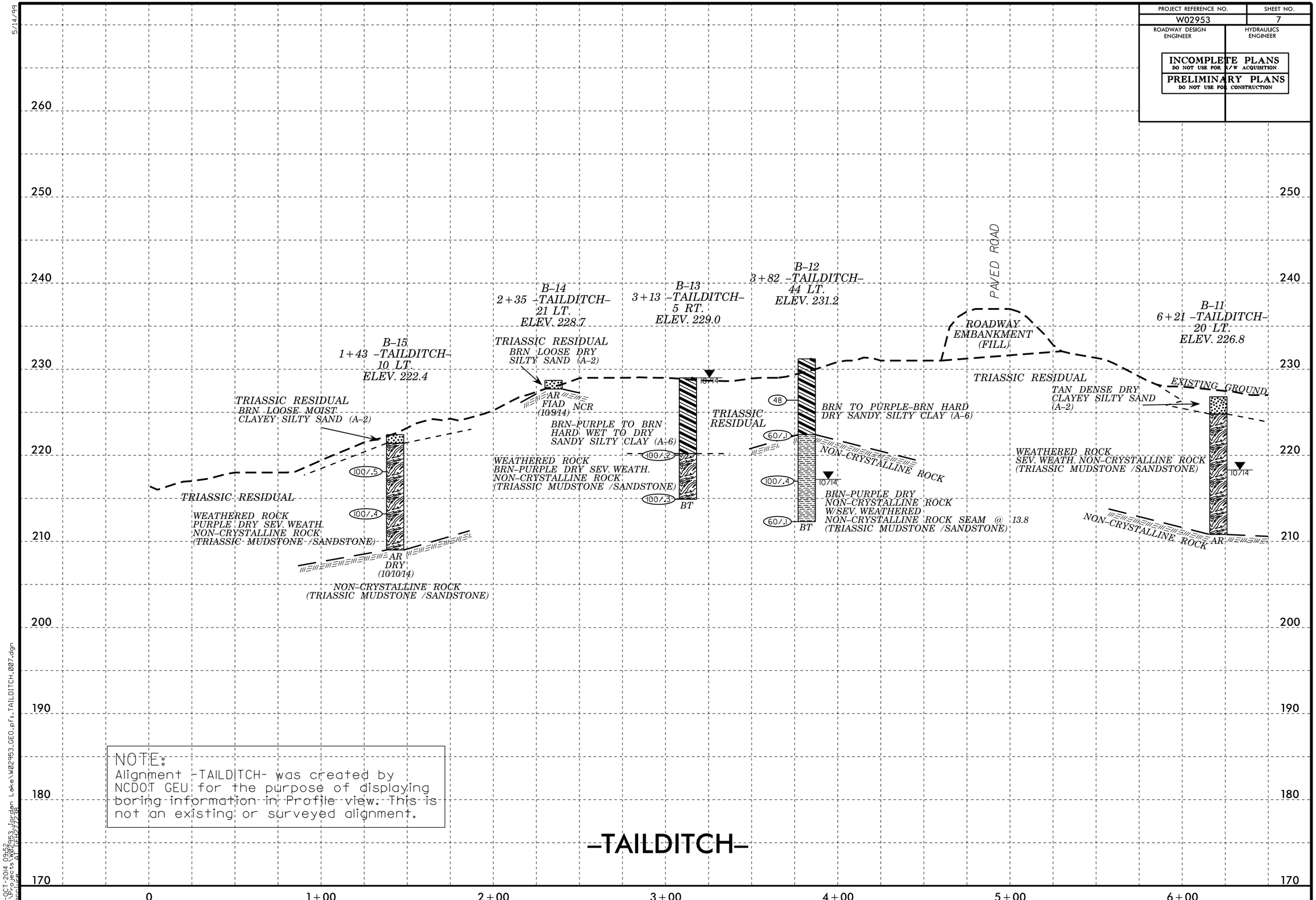

NOTE:
Alignment -TAILDITCH- was created by NCDOT GEU for the purpose of displaying boring information in Profile view. This is not an existing or surveyed alignment.

17-OCT-2014 09:52
C:\Projects\W02953_Jordan Lake\W02953_GEO_pf1_TAILDITCH_007.dgn
mcclure
at 1:40/72.38

5/14/99

PROJECT REFERENCE NO.	SHEET NO.
W02953	8
ROADWAY DESIGN ENGINEER	HYDRAULICS ENGINEER

INCOMPLETE PLANS
DO NOT USE FOR R/W ACQUISITION

PRELIMINARY PLANS
DO NOT USE FOR CONSTRUCTION

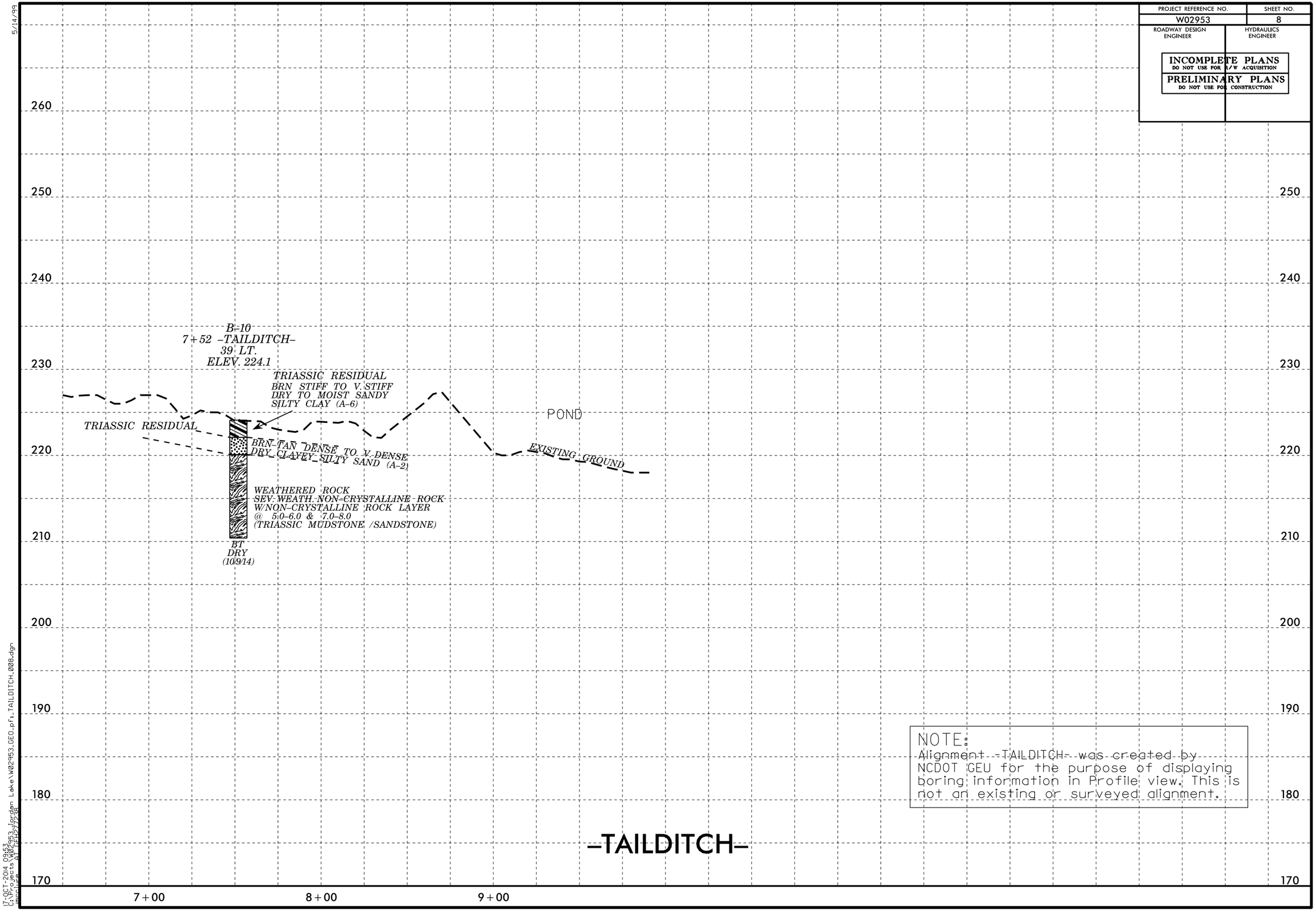

NOTE:
Alignment -TAILDITCH- was created by NCDOT GEU for the purpose of displaying boring information in Profile view. This is not an existing or surveyed alignment.

17-OCT-2014 09:53
C:\Projects\W02953_Jordan Lake\W02953_GEO_pfl_TAILDITCH_008.dgn
mcguire

NCDOT GEOTECHNICAL ENGINEERING UNIT
BORELOG REPORT

WBS W02953	**TIP** N/A	**COUNTY** CHATHAM	**GEOLOGIST** Stickney, J. K.
SITE DESCRIPTION US 64 over Jordan Lake			**GROUND WTR (ft)**
BORING NO. B1	**STATION** 5+46	**OFFSET** 25 ft RT	**ALIGNMENT** -TAILDITCH- — **0 HR.** Dry
COLLAR ELEV. 232.1 ft	**TOTAL DEPTH** 14.3 ft	**NORTHING** 722,470	**EASTING** 1,995,065 — **24 HR.** Caved 6.8'
DRILL RIG/HAMMER EFF./DATE HFO0072 CME-550 88% 03/19/2014		**DRILL METHOD** H.S. Augers	**HAMMER TYPE** Automatic
DRILLER Smith, C. L.	**START DATE** 05/21/14	**COMP. DATE** 05/21/14	**SURFACE WATER DEPTH** N/A

ELEV (ft)	DRIVE ELEV (ft)	DEPTH (ft)	BLOW COUNT 0.5ft	0.5ft	0.5ft	BLOWS PER FOOT 0 25 50 75 100	SAMP. NO.	MOI	LOG	SOIL AND ROCK DESCRIPTION ELEV. (ft)	DEPTH (ft)
235											
										232.1 GROUND SURFACE	0.0
230										**RESIDUAL** GRAY-PURPLE VERY DENSE DRY CLAYEY SILTY SAND (A-2)	
	228.9	3.2	7	14	79	93		D			
225										225.1	7.0
	223.9	8.2	88	12/0		100/.5		D		**WEATHERED ROCK** SEVERELY WEATHERED NON-CRYSTALLINE ROCK	
220											
	218.9	13.2	100/.3			100/.3		D		217.8	14.3
										Boring Terminated BY AUGER REFUSAL at Elevation 217.8 ft ON NON-CRYSTALLINE ROCK (TRIASSIC MUDSTONE / SANDSTONE)	

WBS W02953	**TIP** N/A	**COUNTY** CHATHAM	**GEOLOGIST** Stickney, J. K.
SITE DESCRIPTION US 64 over Jordan Lake			**GROUND WTR (ft)**
BORING NO. B2	**STATION** 3+78	**OFFSET** 18 ft RT	**ALIGNMENT** -TAILDITCH- — **0 HR.** Dry
COLLAR ELEV. 230.8 ft	**TOTAL DEPTH** 24.0 ft	**NORTHING** 722,499	**EASTING** 1,994,895 — **24 HR.** 1.9
DRILL RIG/HAMMER EFF./DATE HFO0072 CME-550 88% 03/19/2014		**DRILL METHOD** H.S. Augers	**HAMMER TYPE** Automatic
DRILLER Smith, C. L.	**START DATE** 05/22/14	**COMP. DATE** 05/22/14	**SURFACE WATER DEPTH** N/A

ELEV (ft)	DRIVE ELEV (ft)	DEPTH (ft)	BLOW COUNT 0.5ft	0.5ft	0.5ft	BLOWS PER FOOT 0 25 50 75 100	SAMP. NO.	MOI	LOG	SOIL AND ROCK DESCRIPTION
235										
										230.8 GROUND SURFACE 0.0
230										**WEATHERED ROCK** SEVERELY WEATHERED NON-CRYSTALLINE ROCK (GRAY-PURPLE CLAYEY SILTY SAND)
	227.1	3.7	3	28	72/.3	100/.8		D		
225										
	222.1	8.7	100/.3			100/.3		D		
220										
	217.1	13.7	100/.4			100/.4		D		
215										
	212.1	18.7	100/.3			100/.3		D		
210										
	207.1	23.7	100/.3			100/.3		D		206.8 24.0
										Boring Terminated at Elevation 206.8 ft IN SEV. WEATH. NON-CRYSTALLINE ROCK (TRIASSIC MUDSTONE / SANDSTONE)

NCDOT GEOTECHNICAL ENGINEERING UNIT
BORELOG REPORT

WBS W02953	**TIP** N/A	**COUNTY** CHATHAM	**GEOLOGIST** Stickney, J. K.
SITE DESCRIPTION US 64 over Jordan Lake			**GROUND WTR (ft)**
BORING NO. B3	**STATION** 2+73	**OFFSET** 47 ft RT	**ALIGNMENT** -TAILDITCH-	**0 HR.** Dry
COLLAR ELEV. 229.3 ft	**TOTAL DEPTH** 5.5 ft	**NORTHING** 722,512	**EASTING** 1,994,789	**24 HR.** Dry
DRILL RIG/HAMMER EFF./DATE HFO0072 CME-550 88% 03/19/2014		**DRILL METHOD** H.S. Augers	**HAMMER TYPE** Automatic
DRILLER Smith, C. L.	**START DATE** 05/22/14	**COMP. DATE** 05/22/14	**SURFACE WATER DEPTH** N/A

ELEV (ft)	DRIVE ELEV (ft)	DEPTH (ft)	BLOW COUNT 0.5ft	0.5ft	0.5ft	BLOWS PER FOOT 0 25 50 75 100	SAMP. NO.	MOI	LOG	SOIL AND ROCK DESCRIPTION ELEV. (ft)	DEPTH (ft)
230										229.3 GROUND SURFACE	0.0
225	225.9	3.4	3	6	7	13		M		**RESIDUAL** TAN-YELLOW STIFF MOIST SANDY SILTY CLAY (A-6)	
										223.8 Boring Terminated BY AUGER REFUSAL at Elevation 223.8 ft ON NON-CRYSTALLINE ROCK (TRIASSIC MUDSTONE / SANDSTONE)	5.5

WBS W02953	**TIP** N/A	**COUNTY** CHATHAM	**GEOLOGIST** Stickney, J. K.
SITE DESCRIPTION US 64 over Jordan Lake			**GROUND WTR (ft)**
BORING NO. B4	**STATION** 1+84	**OFFSET** 62 ft RT	**ALIGNMENT** -TAILDITCH-	**0 HR.** Dry
COLLAR ELEV. 227.5 ft	**TOTAL DEPTH** 24.5 ft	**NORTHING** 722,524	**EASTING** 1,994,713	**24 HR.** 13.0
DRILL RIG/HAMMER EFF./DATE HFO0072 CME-550 88% 03/19/2014		**DRILL METHOD** H.S. Augers	**HAMMER TYPE** Automatic
DRILLER Smith, C. L.	**START DATE** 05/22/14	**COMP. DATE** 05/22/14	**SURFACE WATER DEPTH** N/A

ELEV (ft)	DRIVE ELEV (ft)	DEPTH (ft)	BLOW COUNT 0.5ft	0.5ft	0.5ft	BLOWS PER FOOT 0 25 50 75 100	SAMP. NO.	MOI	LOG	SOIL AND ROCK DESCRIPTION
230										227.5 GROUND SURFACE 0.0
225	223.4	4.1	45	55/.1		100/.6		D		**WEATHERED ROCK** SEVERELY WEATHERED NON-CRYSTALLINE ROCK (GRAY-PURPLE CLAYEY SILTY SAND)
220	218.4	9.1	100/.4			100/.4		D		
215	213.4	14.1	100/.3			100/.3		D		
210	208.4	19.1	100/.3			100/.3		D		
205	203.4	24.1	100/.4			100/.4		D		203.0 Boring Terminated at Elevation 203.0 ft IN SEV. WEATH. NON-CRYSTALLINE ROCK (TRIASSIC MUDSTONE / SANDSTONE) 24.5

NCDOT GEOTECHNICAL ENGINEERING UNIT
BORELOG REPORT

WBS W02953	**TIP** N/A	**COUNTY** CHATHAM	**GEOLOGIST** Stickney, J. K.
SITE DESCRIPTION US 64 over Jordan Lake			**GROUND WTR (ft)**
BORING NO. B5	**STATION** 93	**OFFSET** 74 ft RT	**ALIGNMENT** -TAILDITCH- / **0 HR.** Dry
COLLAR ELEV. 221.2 ft	**TOTAL DEPTH** 23.5 ft	**NORTHING** 722,526	**EASTING** 1,994,621 / **24 HR.** 12.9
DRILL RIG/HAMMER EFF./DATE HFO0072 CME-550 88% 03/19/2014		**DRILL METHOD** H.S. Augers	**HAMMER TYPE** Automatic
DRILLER Smith, C. L.	**START DATE** 05/22/14	**COMP. DATE** 05/22/14	**SURFACE WATER DEPTH** N/A

ELEV (ft)	DRIVE ELEV (ft)	DEPTH (ft)	BLOW COUNT 0.5ft	0.5ft	0.5ft	BLOWS PER FOOT 0 25 50 75 100	SAMP. NO.	MOI	LOG	SOIL AND ROCK DESCRIPTION ELEV. (ft)	DEPTH (ft)
225											
										221.2 GROUND SURFACE	0.0
220										220.2 **ALLUVIAL** TAN VERY LOOSE DRY SAND (A-2)	1.0
	217.9	3.3	100/.5			100/.5				**WEATHERED ROCK** SEVERELY WEATHERED NON-CRYSTALLINE ROCK	
215											
	212.9	8.3	100/.4			100/.4					
210											
	207.9	13.3	100/.3			100/.3					
205											
	202.9	18.3	100/.3			100/.3					
200											
	197.9	23.3	100/.2			100/.2				197.7	23.5
										Boring Terminated at Elevation 197.7 ft IN SEV. WEATH. NON-CRYSTALLINE ROCK (TRIASSIC MUDSTONE / SANDSTONE)	

WBS W02953	**TIP** N/A	**COUNTY** CHATHAM	**GEOLOGIST** Stickney, J. K.
SITE DESCRIPTION US 64 over Jordan Lake			**GROUND WTR (ft)**
BORING NO. B6	**STATION** 6+89	**OFFSET** 6 ft RT	**ALIGNMENT** -TAILDITCH- / **0 HR.** N/A
COLLAR ELEV. 225.0 ft	**TOTAL DEPTH** 13.8 ft	**NORTHING** 722,483	**EASTING** 1,995,209 / **24 HR.** N/A
DRILL RIG/HAMMER EFF./DATE HFO0072 CME-550 88% 03/19/2014		**DRILL METHOD** H.S. Augers	**HAMMER TYPE** Automatic
DRILLER Smith, C. L.	**START DATE** 05/22/14	**COMP. DATE** 05/22/14	**SURFACE WATER DEPTH** 1.6ft

ELEV (ft)	DRIVE ELEV (ft)	DEPTH (ft)	BLOW COUNT 0.5ft	0.5ft	0.5ft	BLOWS PER FOOT 0 25 50 75 100	SAMP. NO.	MOI	LOG	SOIL AND ROCK DESCRIPTION
230										
										WATER SURFACE (05/22/14)
225										225.0 GROUND SURFACE 0.0
										WEATHERED ROCK SEVERELY WEATHERED NON-CRYSTALLINE ROCK
	221.1	3.9	100/.4			100/.4				
220										
	216.1	8.9	100/.3			100/.3				
215										
										211.2 13.8
										Boring Terminated BY AUGER REFUSAL at Elevation 211.2 ft ON NON-CRYSTALLINE ROCK (TRIASSIC MUDSTONE / SANDSTONE)

NCDOT GEOTECHNICAL ENGINEERING UNIT
BORELOG REPORT

WBS W02953	**TIP** N/A	**COUNTY** CHATHAM	**GEOLOGIST** Stickney, J. K.
SITE DESCRIPTION US 64 over Jordan Lake			**GROUND WTR (ft)**
BORING NO. B7	**STATION** 8+09	**OFFSET** 33 ft RT	**ALIGNMENT** -TAILDITCH- / **0 HR.** N/A
COLLAR ELEV. 225.0 ft	**TOTAL DEPTH** 21.7 ft	**NORTHING** 722,546	**EASTING** 1,995,315 / **24 HR.** N/A
DRILL RIG/HAMMER EFF./DATE HFO0072 CME-550 88% 03/19/2014		**DRILL METHOD** H.S. Augers	**HAMMER TYPE** Automatic
DRILLER Smith, C. L.	**START DATE** 05/22/14	**COMP. DATE** 05/22/14	**SURFACE WATER DEPTH** 1.7ft

ELEV (ft)	DRIVE ELEV (ft)	DEPTH (ft)	BLOW COUNT 0.5ft	0.5ft	0.5ft	BLOWS PER FOOT 0 25 50 75 100	SAMP. NO.	MOI	LOG	SOIL AND ROCK DESCRIPTION ELEV. (ft)	DEPTH (ft)
										WATER SURFACE (05/22/14)	
225										225.0 GROUND SURFACE	0.0
220	221.2	3.8	100/.5			100/.5				**WEATHERED ROCK** SEVERELY WEATHERED NON-CRYSTALLINE ROCK (GRAY-TAN-WHITE TO PURPLE-GRAY SILTY SAND)	
215	216.2	8.8	100/.5			100/.5					
210	211.2	13.8	100/.3			100/.3					
205	206.2	18.8	79	21/.1		100/.6				203.3	21.7
										Boring Terminated BY AUGER REFUSAL at Elevation 203.3 ft ON NON-CRYSTALLINE ROCK (TRIASSIC MUDSTONE / SANDSTONE)	

WBS W02953	**TIP** N/A	**COUNTY** CHATHAM	**GEOLOGIST** Murray, C. C.
SITE DESCRIPTION US 64 over Jordan Lake			**GROUND WTR (ft)**
BORING NO. B-10	**STATION** 7+52	**OFFSET** 39 ft LT	**ALIGNMENT** -TAILDITCH- / **0 HR.** Dry
COLLAR ELEV. 224.1 ft	**TOTAL DEPTH** 13.7 ft	**NORTHING** 722,535	**EASTING** 1,995,259 / **24 HR.** Dry
DRILL RIG/HAMMER EFF./DATE HFO0066 CME-550 81% 03/19/2014		**DRILL METHOD** Solid Augers	**HAMMER TYPE** Automatic
DRILLER Estep, J. E.	**START DATE** 10/08/14	**COMP. DATE** 10/08/14	**SURFACE WATER DEPTH** N/A

ELEV (ft)	DRIVE ELEV (ft)	DEPTH (ft)	BLOW COUNT 0.5ft	0.5ft	0.5ft	BLOWS PER FOOT 0 25 50 75 100	SAMP. NO.	MOI	LOG	SOIL AND ROCK DESCRIPTION
225										224.1 GROUND SURFACE 0.0
220								D/M		222.1 **TRIASSIC RESIDUAL** BRN STIFF TO V. STIFF DRY TO MOIST SANDY SILTY CLAY (A-6) 2.0
								D		220.1 **TRIASSIC RESIDUAL** BRN-TAN DENSE TO V. DENSE DRY CLAYEY SILTY SAND (A-2) 4.0
215										**WEATHERED ROCK** SEV. WEATH. NON-CRYSTALLINE ROCK W/ NON-CRYSTALLINE ROCK LAYER @ 5.0-6.0 & 7.0-8.0 (TRIASSIC MUDSTONE / SANDSTONE)
										210.4 13.7
										Boring Terminated at Elevation 210.4 ft IN SEV. WEATH. NON-CRYSTALLINE ROCK (TRIASSIC MUDSTONE / SANDSTONE)

NCDOT BORE DOUBLE W02953_GEO_BH_JORDANLAKE.GPJ NC_DOT.GDT 10/17/14

NCDOT GEOTECHNICAL ENGINEERING UNIT
BORELOG REPORT

WBS W02953	**TIP** N/A	**COUNTY** CHATHAM	**GEOLOGIST** Murray, C. C.
SITE DESCRIPTION US 64 over Jordan Lake			**GROUND WTR (ft)**
BORING NO. B-11	**STATION** 6+21	**OFFSET** 20 ft LT	**ALIGNMENT** -TAILDITCH-
COLLAR ELEV. 226.8 ft	**TOTAL DEPTH** 16.0 ft	**NORTHING** 722,511	**EASTING** 1,995,142
DRILL RIG/HAMMER EFF./DATE HFO0066 CME-550 81% 03/19/2014		**DRILL METHOD** Solid Augers	**HAMMER TYPE** Automatic
DRILLER Estep, J. E.	**START DATE** 10/08/14	**COMP. DATE** 10/08/14	**SURFACE WATER DEPTH** N/A

GROUND WTR (ft)	
0 HR.	Dry
24 HR.	8.5

ELEV (ft)	DRIVE ELEV (ft)	DEPTH (ft)	BLOW COUNT 0.5ft	0.5ft	0.5ft	BLOWS PER FOOT 0 25 50 75 100	SAMP. NO.	MOI	LOG	SOIL AND ROCK DESCRIPTION ELEV. (ft)	DEPTH (ft)
230											
										226.8 GROUND SURFACE	0.0
225								D		**TRIASSIC RESIDUAL** 224.8 TAN DENSE DRY CLAYEY SILTY SAND (A-2)	2.0
220										**WEATHERED ROCK** SEV. WEATH. NON-CRYSTALLINE ROCK (TRIASSIC MUDSTONE / SANDSTONE)	
215								W		210.8 Boring Terminated BY AUGER REFUSAL at Elevation 210.8 ft ON NON-CRYSTALLINE ROCK (TRIASSIC MUDSTONE / SANDSTONE)	16.0

WBS W02953	**TIP** N/A	**COUNTY** CHATHAM	**GEOLOGIST** Murray, C. C.
SITE DESCRIPTION US 64 over Jordan Lake			**GROUND WTR (ft)**
BORING NO. B-12	**STATION** 3+82	**OFFSET** 44 ft LT	**ALIGNMENT** -TAILDITCH-
COLLAR ELEV. 231.2 ft	**TOTAL DEPTH** 18.9 ft	**NORTHING** 722,553	**EASTING** 1,994,926
DRILL RIG/HAMMER EFF./DATE HFO0066 CME-550 81% 03/19/2014		**DRILL METHOD** H.S. Augers	**HAMMER TYPE** Automatic
DRILLER Estep, J. E.	**START DATE** 10/09/14	**COMP. DATE** 10/09/14	**SURFACE WATER DEPTH** N/A

GROUND WTR (ft)	
0 HR.	Dry
24 HR.	14.0

ELEV (ft)	DRIVE ELEV (ft)	DEPTH (ft)	BLOW COUNT 0.5ft	0.5ft	0.5ft	BLOWS PER FOOT 0 25 50 75 100	SAMP. NO.	MOI	LOG	SOIL AND ROCK DESCRIPTION
235										
										231.2 GROUND SURFACE 0.0
230										**TRIASSIC RESIDUAL** BRN TO PURPLE-BRN HARD DRY SANDY SILTY CLAY (A-6)
	227.4	3.8	15	24	24	48		D		
225										
	222.4	8.8	60/0.1			60/.1		D		222.4 8.8
220										**NON-CRYSTALLINE ROCK** BRN-PURPLE DRY NON-CRYSTALLINE ROCK W/ SEV. WEATH. NON-CRYSTALLINE ROCK SEAM @ 13.8 (TRIASSIC MUDSTONE / SANDSTONE)
	217.4	13.8	100/0.4			100/.4				
215										
	212.4	18.8	60/0.1			60/.1		D		212.3 18.9
										Boring Terminated WITH STANDARD PENETRATION TEST REFUSAL at Elevation 212.3 ft IN NON-CRYSTALLINE ROCK (TRIASSIC MUDSTONE / SANDSTONE)

NCDOT GEOTECHNICAL ENGINEERING UNIT
BORELOG REPORT

WBS W02953	**TIP** N/A	**COUNTY** CHATHAM	**GEOLOGIST** Murray, C. C.
SITE DESCRIPTION US 64 over Jordan Lake			**GROUND WTR (ft)**
BORING NO. B-13	**STATION** 3+13	**OFFSET** 5 ft RT	**ALIGNMENT** -TAILDITCH- / **0 HR.** 0.0
COLLAR ELEV. 229.0 ft	**TOTAL DEPTH** 14.1 ft	**NORTHING** 722,537	**EASTING** 1,994,841 / **24 HR.** 0.0
DRILL RIG/HAMMER EFF./DATE HFO0066 CME-550 81% 03/19/2014		**DRILL METHOD** H.S. Augers	**HAMMER TYPE** Automatic
DRILLER Estep, J. E.	**START DATE** 10/09/14	**COMP. DATE** 10/09/14	**SURFACE WATER DEPTH** N/A

ELEV (ft)	DRIVE ELEV (ft)	DEPTH (ft)	BLOW COUNT 0.5ft	0.5ft	0.5ft	BLOWS PER FOOT 0 25 50 75 100	SAMP. NO.	MOI	LOG	SOIL AND ROCK DESCRIPTION ELEV. (ft)	DEPTH (ft)
230										229.0 GROUND SURFACE	0.0
								W		**TRIASSIC RESIDUAL** BRN-PURPLE TO BRN HARD WET TO DRY SANDY SILTY CLAY (A-6)	
225								D			
220	220.2	8.8	100/0.2			100/.2		D		220.2 **WEATHERED ROCK** BRN-PURPLE DRY SEV. WEATH. NON-CRYSTALLINE ROCK (TRIASSIC MUDSTONE / SANDSTONE)	8.8
215	215.2	13.8	100/0.3			100/.3		D		214.9 Boring Terminated at Elevation 214.9 ft IN SEV. WEATH. NON-CRYSTALLINE ROCK (TRIASSIC MUDSTONE / SANDSTONE)	14.1

WBS W02953	**TIP** N/A	**COUNTY** CHATHAM	**GEOLOGIST** Murray, C. C.
SITE DESCRIPTION US 64 over Jordan Lake			**GROUND WTR (ft)**
BORING NO. B-14	**STATION** 2+35	**OFFSET** 21 ft LT	**ALIGNMENT** -TAILDITCH- / **0 HR.** FIAD
COLLAR ELEV. 228.7 ft	**TOTAL DEPTH** 1.0 ft	**NORTHING** 722,589	**EASTING** 1,994,778 / **24 HR.** N/A
DRILL RIG/HAMMER EFF./DATE HFO0066 CME-550 81% 03/19/2014		**DRILL METHOD** H.S. Augers	**HAMMER TYPE** Automatic
DRILLER Estep, J. E.	**START DATE** 10/09/14	**COMP. DATE** 10/09/14	**SURFACE WATER DEPTH** N/A

ELEV (ft)	DRIVE ELEV (ft)	DEPTH (ft)	BLOW COUNT 0.5ft	0.5ft	0.5ft	BLOWS PER FOOT 0 25 50 75 100	SAMP. NO.	MOI	LOG	SOIL AND ROCK DESCRIPTION	
230										228.7 GROUND SURFACE	0.0
								D		227.7 **TRIASSIC RESIDUAL** BRN LOOSE DRY SILTY SAND (A-2)	1.0
										Boring Terminated BY AUGER REFUSAL at Elevation 227.7 ft ON NON-CRYSTALLINE ROCK (TRIASSIC MUDSTONE / SANDSTONE)	
										NOTE: ROCK ON SURFACE	

NCDOT GEOTECHNICAL ENGINEERING UNIT
BORELOG REPORT

WBS W02953	**TIP** N/A	**COUNTY** CHATHAM	**GEOLOGIST** Murray, C. C.
SITE DESCRIPTION US 64 over Jordan Lake			**GROUND WTR (ft)**
BORING NO. B-15	**STATION** 1+43	**OFFSET** 10 ft LT	**ALIGNMENT** -TAILDITCH-	**0 HR.** Dry
COLLAR ELEV. 222.4 ft	**TOTAL DEPTH** 13.4 ft	**NORTHING** 722,602	**EASTING** 1,994,683	**24 HR.** Dry
DRILL RIG/HAMMER EFF./DATE HFO0066 CME-550 81% 03/19/2014		**DRILL METHOD** H.S. Augers	**HAMMER TYPE** Automatic
DRILLER Estep, J. E.	**START DATE** 10/09/14	**COMP. DATE** 10/09/14	**SURFACE WATER DEPTH** N/A

ELEV (ft)	DRIVE ELEV (ft)	DEPTH (ft)	BLOW COUNT 0.5ft	0.5ft	0.5ft	BLOWS PER FOOT 0 25 50 75 100	SAMP. NO.	MOI	LOG	SOIL AND ROCK DESCRIPTION ELEV. (ft)	DEPTH (ft)
225											
										222.4 GROUND SURFACE	0.0
220										221.4 **TRIASSIC RESIDUAL** BRN LOOSE MOIST CLAYEY SILTY SAND (A-2)	1.0
	218.6	3.8	100/0.5			100/.5				**WEATHERED ROCK** PURPLE DRY SEV. WEATH. NON-CRYSTALLINE ROCK (TRIASSIC MUDSTONE / SANDSTONE)	
215											
	213.6	8.8	100/0.4			100/.4					
210										209.0	13.4
										Boring Terminated BY AUGER REFUSAL at Elevation 209.0 ft ON NON-CRYSTALLINE ROCK (TRIASSIC MUDSTONE / SANDSTONE)	

NCDOT BORE DOUBLE W02953_GEO_BH_JORDANLAKE.GPJ NC_DOT.GDT 10/17/14

NCDOT GEOTECHNICAL ENGINEERING UNIT
BORELOG REPORT

WBS W02953	**TIP** N/A	**COUNTY** CHATHAM	**GEOLOGIST** Stickney, J. K.
SITE DESCRIPTION US 64 over Jordan Lake			**GROUND WTR (ft)**
BORING NO. B8	**STATION** 2+14	**OFFSET** 9 ft RT	**ALIGNMENT** -PIPE-	**0 HR.** Dry
COLLAR ELEV. 241.3 ft	**TOTAL DEPTH** 48.7 ft	**NORTHING** 723,226	**EASTING** 1,995,671	**24 HR.** 14.5
DRILL RIG/HAMMER EFF./DATE HFO0072 CME-550 88% 03/19/2014		**DRILL METHOD** H.S. Augers	**HAMMER TYPE** Automatic
DRILLER Smith, C. L.	**START DATE** 05/22/14	**COMP. DATE** 05/22/14	**SURFACE WATER DEPTH** N/A

ELEV (ft)	DRIVE ELEV (ft)	DEPTH (ft)	BLOW COUNT 0.5ft	0.5ft	0.5ft	BLOWS PER FOOT 0 25 50 75 100	SAMP. NO.	MOI	LOG	SOIL AND ROCK DESCRIPTION ELEV. (ft)	DEPTH (ft)
245											
										241.3 GROUND SURFACE	0.0
240										**ROADWAY EMBANKMENT** GRAY-PURPLE MED STIFF TO VERY STIFF MOIST SANDY CLAYEY SILT (A-4)	
	237.9	3.4	2	4	6	10		M			
235											
	232.9	8.4	5	7	6	13		M			
230											
	227.9	13.4	5	7	6	13		M			
225											
	222.9	18.4	6	8	10	18		M			
220											
	217.9	23.4	5	8	11	19		M			
215											
	212.9	28.4	2	4	5	9		W			
210											
	207.9	33.4	4	4	5	9		W			
205											
	202.9	38.4	2	3	3	6		W			
200											
	197.9	43.4	3	2	4	6		Sat.		197.9 **ALLUVIAL** GRAY LOOSE SAT. CLAYEY SILTY SAND (A-2)	43.4
195										194.0	47.3
	192.9	48.4	100/.3			100/.3				192.6 **WEATHERED ROCK** SEVERELY WEATHERED NON-CRYSTALLINE ROCK Boring Terminated at Elevation 192.6 ft IN SEV. WEATH. NON-CRYSTALLINE ROCK (TRIASSIC MUDSTONE / SANDSTONE)	48.7

WBS W02953	**TIP** N/A	**COUNTY** CHATHAM	**GEOLOGIST** Stickney, J. K.
SITE DESCRIPTION US 64 over Jordan Lake			**GROUND WTR (ft)**
BORING NO. B9	**STATION** 1+61	**OFFSET** 5 ft RT	**ALIGNMENT** -PIPE-	**0 HR.** 33.1
COLLAR ELEV. 241.4 ft	**TOTAL DEPTH** 45.2 ft	**NORTHING** 723,275	**EASTING** 1,995,651	**24 HR.** 13.1
DRILL RIG/HAMMER EFF./DATE HFO0072 CME-550 88% 03/19/2014		**DRILL METHOD** H.S. Augers	**HAMMER TYPE** Automatic
DRILLER Smith, C. L.	**START DATE** 05/22/14	**COMP. DATE** 05/22/14	**SURFACE WATER DEPTH** N/A

ELEV (ft)	DRIVE ELEV (ft)	DEPTH (ft)	BLOW COUNT 0.5ft	0.5ft	0.5ft	BLOWS PER FOOT 0 25 50 75 100	SAMP. NO.	MOI	LOG	SOIL AND ROCK DESCRIPTION
245										
										241.4 GROUND SURFACE 0.0
240										**ROADWAY EMBANKMENT** GRAY-PURPLE STIFF TO VERY STIFF MOIST TO WET SANDY SILTY CLAY (A-6)
	237.5	3.9	2	5	7	12		M		
235										
	232.5	8.9	4	5	8	13		M		
230										
	227.5	13.9	5	9	12	21		M		
225										
	222.5	18.9	2	5	8	13		W		
220										
	217.5	23.9	0	1	1	2		W		
215										
	212.5	28.9	0	0	1	1		W		
210										
	207.5	33.9	1	3	3	6		W		
205										
	202.5	38.9	0	0	0 WOH	0		W		
200										199.2 42.2
	197.5	43.9	26	56	44/.3	100/.8				197.0 **RESIDUAL** GRAY-PURPLE VERY DENSE MOIST TO WET CLAYEY SILTY SAND (A-2) 44.4
										196.2 **WEATHERED ROCK** SEVERELY WEATHERED NON-CRYSTALLINE ROCK Boring Terminated at Elevation 196.2 ft IN SEV. WEATH. NON-CRYSTALLINE ROCK (TRIASSIC MUDSTONE / SANDSTONE) 45.2