

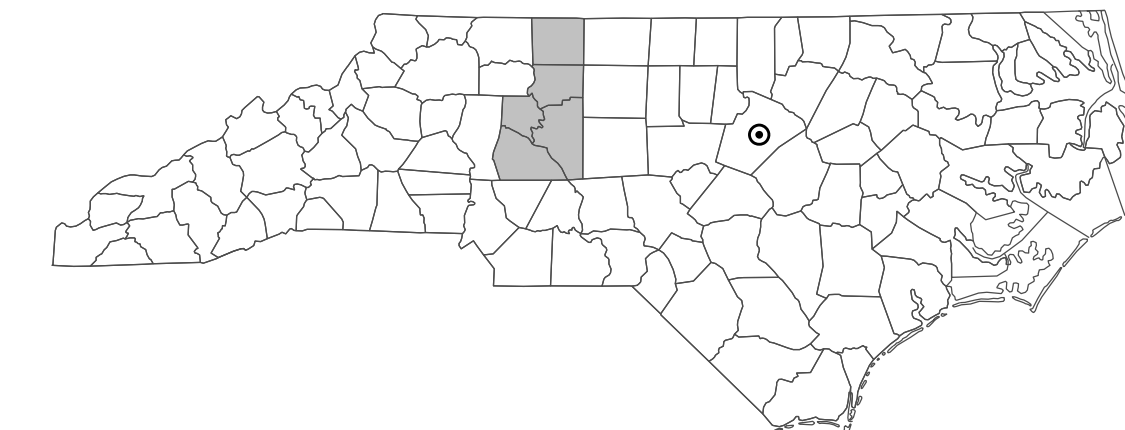
# STATE OF NORTH CAROLINA DIVISION OF HIGHWAYS

## DAVIDSON, DAVIE, FORSYTH, ROWAN & STOKES COUNTIES

LOCATION: *MULTIPLE FREEWAY AND EXPRESSWAY RAMPS*

TYPE OF WORK: *INSTALL LONG LIFE WRONG WAY PAVEMENT MARKINGS*

STATE	STATE PROJECT REFERENCE NO.	SHEET NO.	TOTAL SHEETS
N.C.	HS-2009J	1	7
STATE PROJ. NO.	F. A. PROJ. NO.	DESCRIPTION	
49321.1.11	4932111	PE	
49321.3.11	4932111	CONST	



SITE	LOCATION	COUNTY	SITE	LOCATION	COUNTY	SITE	LOCATION	COUNTY
1	I-40 E AT EXIT 182, HARPER RD	FORSYTH	52	US-52 S AT EXIT 108A WAUGHTOWN ST	FORSYTH	103	I-285 N AT EXIT 84 NC-47	DAVIDSON
2	I-40 E AT EXIT 184, LEWISVILLE CLEMMONS RD	FORSYTH	53	US-52 S AT EXIT 110B MARTIN LUTHER KING JR DR	FORSYTH	104	I-285 S AT EXIT 85 GREEN NEEDLES RD	DAVIDSON
3	I-40 W AT EXIT 184, LEWISVILLE CLEMMONS RD	FORSYTH	54	US-52 N AT EXIT 110B MARTIN LUTHER KING JR DR	FORSYTH	105	I-285 N AT EXIT 85 GREEN NEEDLES RD	DAVIDSON
4	I-40 E AT EXIT 189, US-158 STRATFORD RD	FORSYTH	55	US-52 N AT EXIT 110C LIBERTY ST	FORSYTH	106	I-285 S AT EXIT 86 OLD SALISBURY RD	DAVIDSON
5	I-40 W AT EXIT 189, US-158 STRATFORD RD	FORSYTH	56	US-52 S AT EXIT 110C LIBERTY ST	FORSYTH	107	I-285 N AT EXIT 86 S MAIN ST	DAVIDSON
6	I-40 W AT EXIT 190, HANES MALL BLVD	FORSYTH	57	US-52 S AT EXIT 110D E NORTHWEST BLVD	FORSYTH	108	I-285 S AT EXIT 89 US-64	DAVIDSON
7	I-40 E AT EXIT 192, PETERS CREEK PKWY	FORSYTH	58	US-52 N AT EXIT 111 25TH ST/ 28TH ST	FORSYTH	109	I-285 N AT EXIT 89 US-64	DAVIDSON
8	I-40 W AT EXIT 193C, SILAS CREEK PKWY	FORSYTH	59	US-52 S AT EXIT 111 N LIBERTY ST	FORSYTH	110	I-285 S AT EXIT 92 NC-8 OLD US HWY 52	DAVIDSON
9	I-40 E AT EXIT 195, CLEMMONSVILLE RD	FORSYTH	60	US-52 N AT EXIT 112 AKRON DR	FORSYTH	111	I-285 N AT EXIT 92 NC-8 OLD US HWY 52	DAVIDSON
10	I-40 W AT EXIT 195, THOMASVILLE RD	FORSYTH	61	US-52 S AT EXIT 112 AKRON DR	FORSYTH	112	I-285 S AT EXIT 97 OLD US HWY 52	DAVIDSON
11	I-40 E AT EXIT 201, UNION CROSS RD	FORSYTH	62	US-52 N AT EXIT 113 PATTERSON AVE	FORSYTH	113	I-285 N AT EXIT 97 OLD US HWY 52	DAVIDSON
12	I-40 W AT EXIT 201, UNION CROSS RD	FORSYTH	63	US-52 S AT EXIT 113 PATTERSON AVE	FORSYTH	114	I-285 N AT EXIT 100 HICKORY TREE RD	DAVIDSON
13	I-40 E AT EXIT 203, NC-66	FORSYTH	64	US-52 N AT EXIT 114 NC-8 GERMANTON RD	FORSYTH	115	I-85 S AT EXIT 84 NC 150	DAVIDSON
14	I-40 W AT EXIT 203, NC-66	FORSYTH	65	US-52 S AT EXIT 114 NC-8 GERMANTON RD	FORSYTH	116	I-85 N AT EXIT 84 NC-150	DAVIDSON
15	US-421 N AT EXIT 221 MACY GROVE RD	FORSYTH	66	US-52 N AT EXIT 115B UNIVERSITY PKWY	FORSYTH	117	I-85 S AT EXIT 86 BELMONT RD	DAVIDSON
16	US-421 S AT EXIT 221 MACY GROVE RD	FORSYTH	67	US-52 S AT EXIT 115 UNIVERSITY PKWY	FORSYTH	118	I-85 N AT EXIT 86 BELMONT RD	DAVIDSON
17	US-421 N AT EXIT 222 NC-66	FORSYTH	68	US-52 N AT EXIT 116 HANES MILL RD	FORSYTH	119	I-85 N AT EXIT 91 NC-8 COTTON GROVE RD	DAVIDSON
18	US-421 S AT EXIT 222 NC-66	FORSYTH	69	US-52 S AT EXIT 116 HANES MILL RD	FORSYTH	120	I-85 S AT EXIT 91 NC-8 COTTON GROVE RD	DAVIDSON
19	US-421 N AT EXIT 224 MAIN ST	FORSYTH	70	US-52 S AT EXIT 118 BETHANIA RURAL HALL RD	FORSYTH	121	I-85 N AT EXIT 94 OLD HWY 64	DAVIDSON
20	US-421 S AT EXIT 224 MAIN ST	FORSYTH	71	US-52 N AT EXIT 118 BETHANIA RURAL HALL RD	FORSYTH	122	I-85 S AT EXIT 94 OLD HWY 64	DAVIDSON
21	US-421 N AT EXIT 228 OLD GREENSORO RD /LINVILLE RD	FORSYTH	72	US-52 S AT EXIT 120 WESTINGHOUSE RD	FORSYTH	123	I-85 N AT EXIT 102 LAKE RD	DAVIDSON
22	US-421 S AT EXIT 228 OLD GREENSORO RD /LINVILLE RD	FORSYTH	73	US-52 N AT EXIT 120 WESTINGHOUSE RD	FORSYTH	124	I-85 N AT EXIT 103 NC-109	DAVIDSON
23	US-421 S AT EXIT 231 LOWERY ST	FORSYTH	74	US-52 N AT EXIT 122 MOORE-RJR DR	FORSYTH	125	US-29 S AT OLD HWY 64 EXIT	DAVIDSON
24	US-421 N AT EXIT 232A MARTIN LUTHER KING JR DR	FORSYTH	75	US-52 S AT EXIT 122 MOORE-RJR DR	FORSYTH	126	US-29 N AT NATIONAL BLVD EXIT	DAVIDSON
25	US-421 S AT EXIT 232A MARTIN LUTHER KING JR DR	FORSYTH	76	I-74 E AT EXIT 59 UNION CROSS RD	FORSYTH	127	US-29 N AT CENTER ST EXIT	DAVIDSON
26	US-421 N AT EXIT 233A S MAIN ST	FORSYTH	77	I-74 W AT EXIT 59 UNION CROSS RD	FORSYTH	128	US-29 S AT NC-8 WINSTON RD EXIT	DAVIDSON
27	US-421 N AT EXIT 233B CHERRY ST	FORSYTH	78	NC-74 E AT EXIT 42 NC-66 UNIVERSITY PKWY	FORSYTH	129	US-29 N AT NC-8 WINSTON RD EXIT	DAVIDSON
28	US-421 N AT EXIT 233B HIGH ST	FORSYTH	79	NC-74 W AT EXIT 43 NC-8 GERMANTON RD	FORSYTH	130	US-29 N AT OLD HWY 29 EXIT	DAVIDSON
29	US-421 N AT EXIT 234B FIRST ST	FORSYTH	80	NC-74 E AT EXIT 43 NC-8 GERMANTON RD	FORSYTH	131	US-29 N AT NC-109 EXIT	DAVIDSON
30	US-421 N AT EXIT 234C CLOVERDALE AVENUE	FORSYTH	81	NC-74 W AT EXIT 45 BAUX MTN RD	FORSYTH	132	US-29 S AT NC-109 EXIT	DAVIDSON
31	US-421 S AT EXIT 234C CLOVERDALE AVENUE	FORSYTH	82	NC-74 E AT EXIT 45 BAUX MTN RD	FORSYTH	133	US-29 N AT NC-68 EXIT	DAVIDSON
32	US-421 N AT EXIT 235A US-158 STRATFORD RD	FORSYTH	83	NC-74 W AT EXIT 49 US-311 NEW WALKERTOWN RD	FORSYTH	134	US-29 S AT NC-68 EXIT	DAVIDSON
33	US-421 N AT EXIT 235B US-158 STRATFORD RD	FORSYTH	84	NC-74 E AT EXIT 49 US-311 NEW WALKERTOWN RD	FORSYTH	135	I-85 S AT EXIT 70 WEBB RD	ROWAN
34	US-421 S AT EXIT 235 US-158 STRATFORD RD	FORSYTH	85	NC-74 W AT EXIT 50 US-158 REIDSVILLE RD	FORSYTH	136	I-85 N AT EXIT 70 WEBB RD	ROWAN
35	US-421 N AT EXIT 236 KNOLLWOOD ST	FORSYTH	86	NC-74 E AT EXIT 50 US-158 REIDSVILLE RD	FORSYTH	137	I-85 S AT EXIT 71 PEELER RD	ROWAN
36	US-421 S AT EXIT 236 KNOLLWOOD ST	FORSYTH	87	NC-150 S PETERS CREEK PKWY AT EXIT TO CLEMMONSVILLE RD	FORSYTH	138	I-85 N AT EXIT 71 PEELER RD	ROWAN
37	US-421 N AT EXIT 239 JONESTOWN RD	FORSYTH	88	NC-150 N PETERS CREEK PKWY AT EXIT TO CLEMMONSVILLE RD	FORSYTH	139	I-85 S AT EXIT 72 PEACH ORCHARD	ROWAN
38	US-421 S AT EXIT 239 JONESTOWN RD	FORSYTH	89	NC-67 N SILAS CREEK PKWY AT BOLTON ST EXIT	FORSYTH	140	I-85 N AT EXIT 72 PEACH ORCHARD	ROWAN
39	US-421 N AT EXIT 240 PEACEHAVEN RD	FORSYTH	90	NC-67 S SILAS CREEK PKWY AT BOLTON ST EXIT	FORSYTH	141	I-85 S AT EXIT 74 JULIAN RD	ROWAN
40	US-421 S AT EXIT 240 PEACEHAVEN RD	FORSYTH	91	NC-67 N SILAS CREEK PKWY AT US-158 STRATFORD RD EXIT	FORSYTH	142	I-85 N AT EXIT 74 JULIAN RD	ROWAN
41	US-421 N AT EXIT 242 LEWISVILLE CLEMMONS RD	FORSYTH	92	NC-67 S SILAS CREEK PKWY AT US-158 STRATFORD RD EXIT	FORSYTH	143	I-85 S AT EXIT 75 US-601 JAKE ALEXANDER	ROWAN
42	US-421 N AT EXIT 242 LEWISVILLE CLEMMONS RD	FORSYTH	93	NC-67 N SILAS CREEK PKWY AT COUNTRY CLUB RD EXIT	FORSYTH	144	I-85 N AT EXIT 75 US-601 JAKE ALEXANDER	ROWAN
43	US-421 N AT EXIT 244 WILLIAMS RD	FORSYTH	94	NC-67 S SILAS CREEK PKWY AT COUNTRY CLUB RD EXIT	FORSYTH	145	I-85 S AT EXIT 76 US-52 E INNES ST	ROWAN
44	US-421 N AT EXIT 246 SHALLOWFORD RD SOUTHSIDE	FORSYTH	95	NC-67 N SILAS CREEK PKWY AT ROBINHOOD RD EXIT	FORSYTH	146	I-85 N AT EXIT 76 US-52 E INNES ST	ROWAN
45	US-421 N AT EXIT 246 SHALLOWFORD RD NORTHSIDE	FORSYTH	96	NC-67 S SILAS CREEK PKWY AT ROBINHOOD RD EXIT	FORSYTH	147	I-85 S AT EXIT 79 ANDREWS ST.	ROWAN
46	US-421 S AT EXIT 246 SHALLOWFORD RD	FORSYTH	97	SR 4000 UNIVERSITY PKWY N AT POLO RD EXIT	FORSYTH	148	I-85 N AT EXIT 79 ANDREWS ST.	ROWAN
47	I-285 N AT EXIT 103 S MAIN ST	FORSYTH	98	I-40 W AT EXIT 162 US-64	DAVIE	149	I-85 S AT EXIT 81 LONG FERRY	ROWAN
48	I-285 S AT EXIT 103 S MAIN ST	FORSYTH	99	I-40 E AT EXIT 162 US-64	DAVIE	150	I-85 N AT EXIT 81 LONG FERRY	ROWAN
49	I-285 N AT EXIT 105 CLEMMONSVILLE RD	FORSYTH	100	I-40 W AT EXIT 168 US-64	DAVIE	151	US-52 N AT EXIT 123 S MAIN ST	STOKES
50	I-285 S AT EXIT 105 CLEMMONSVILLE RD	FORSYTH	101	SITE REMOVED	NA	152	US-52 S AT EXIT 123 S MAIN ST	STOKES
51	US-52 N AT EXIT 108A E SPRAGUE ST	FORSYTH	102	I-285 S AT EXIT 84 HARGRAVE LN	DAVIDSON	153	PILOT MOUNTAIN SCENIC OVERLOOK	STOKES

INDEX	
SHEET NO.	DESCRIPTION
3B	PAVEMENT MARKING SUMMARY
004	FORSYTH COUNTY SITE MAP
005	DAVIE COUNTY SITE MAP
006	DAVIDSON COUNTY SITE MAP
007	ROWAN COUNTY SITE MAP
008	STOKES COUNTY SITE MAP

ROADWAY STANDARD DRAWINGS	
THE FOLLOWING ROADWAY STANDARDS AS APPEAR IN "ROADWAY STANDARD DRAWINGS" - PROJECT SERVICES UNIT - NC DEPARTMENT OF TRANSPORTATION - RALEIGH, NC. DATED JANUARY 2024 ARE APPLICABLE TO THIS PROJECT AND BY REFERENCE HEREBY ARE CONSIDERED A PART OF THESE PLANS.	
STD. NO.	TITLE
1205.08	PAVEMENT MARKINGS - SYMBOL AND WORD MESSAGES
1205.17	PAVEMENT MARKINGS - SIDE-BY-SIDE/ADJACENT ON/OFF RAMP PAVEMENT MARKING LANE TREATMENT

DOCUMENT NOT CONSIDERED FINAL  
UNLESS ALL SIGNATURES COMPLETED

CONTRACT: DI00341

NOT TO SCALE

NOTE: PAVEMENT MARKING LOCATIONS WILL  
BE AT THE DISCRETION OF THE ENGINEER.

Prepared in the Office of:  
**DIVISION OF HIGHWAYS**  
NINTH DIVISION DESIGN/ CONSTRUCT  
375 SILAS CREEK PARKWAY WINSTON-SALEM, NC 27127  
2024 STANDARD SPECIFICATIONS

RIGHT OF WAY DATE:  
N/A



DANIEL C. ULRICH, PE  
PROJECT ENGINEER

LETTING DATE:  
FEBRUARY 28, 2024

TALIK A. LASSITER  
PROJECT DESIGN ENGINEER

ROADWAY DESIGN ENGINEER

DocuSigned by:  
David Ulrich  
10/30/2023  
SIGNATURE:





David Ulrich 10/30/2023  
01234567890

PREPARED BY  
DIVISION OF HIGHWAYS  
DESIGN/CONSTRUCTION  
375 SILAS CREEK PARKWAY  
WINSTON-SALEM, NC 27127

SITE	LOCATION	WRONG WAY RAMP ARROW		ELONGATED STRAIGHT ARROW		COUNTY
		Cold Applied Plastic	Thermoplastic	Cold Applied Plastic	Thermoplastic	
1	I-40 E AT EXIT 182, HARPER RD	0	1	0	0	FORSYTH
2	I-40 E AT EXIT 184, LEWISVILLE CLEMMONS RD	0	1	0	0	FORSYTH
3	I-40 W AT EXIT 184, LEWISVILLE CLEMMONS RD	0	1	0	0	FORSYTH
4	I-40 E AT EXIT 189, US-158 STRATFORD RD	1	0	0	1	FORSYTH
5	I-40 W AT EXIT 189, US-158 STRATFORD RD	1	0	0	2	FORSYTH
6	I-40 W AT EXIT 190, HANES MALL BLVD	2	0	0	0	FORSYTH
7	I-40 E AT EXIT 192, PETERS CREEK PKWY	2	0	0	2	FORSYTH
8	I-40 W AT EXIT 193C, SILAS CREEK PKWY	1	0	0	0	FORSYTH
9	I-40 E AT EXIT 195, CLEMMONSVILLE RD	1	0	0	0	FORSYTH
10	I-40 W AT EXIT 195, THOMASVILLE RD	0	1	0	0	FORSYTH
11	I-40 E AT EXIT 201, UNION CROSS RD	0	1	0	0	FORSYTH
12	I-40 W AT EXIT 201, UNION CROSS RD	0	1	0	0	FORSYTH
13	I-40 E AT EXIT 203, NC-66	1	0	0	0	FORSYTH
14	I-40 W AT EXIT 203, NC-66	1	0	0	0	FORSYTH
15	US-421 N AT EXIT 221 MACY GROVE RD	0	1	0	0	FORSYTH
16	US-421 S AT EXIT 221 MACY GROVE RD	0	2	0	0	FORSYTH
17	US-421 N AT EXIT 222 NC-66	0	1	0	1	FORSYTH
18	US-421 S AT EXIT 222 NC-66	0	1	0	0	FORSYTH
19	US-421 N AT EXIT 224 MAIN ST	0	1	0	0	FORSYTH
20	US-421 S AT EXIT 224 MAIN ST	0	1	0	0	FORSYTH
21	US-421 N AT EXIT 228 OLD GREENSORO RD /LINVILLE RD	0	1	1	0	FORSYTH
22	US-421 S AT EXIT 228 OLD GREENSORO RD /LINVILLE RD	0	1	1	0	FORSYTH
23	US-421 S AT EXIT 231 LOWERY ST	0	1	0	1	FORSYTH
24	US-421 N AT EXIT 232A MARTIN LUTHER KING JR DR	0	1	0	1	FORSYTH
25	US-421 S AT EXIT 232A MARTIN LUTHER KING JR DR	0	1	0	1	FORSYTH
26	US421 N AT EXIT 233A S MAIN ST	0	1	0	0	FORSYTH
27	US-421 N AT EXIT 233B CHERRY ST	0	1	0	0	FORSYTH
28	US-421 N AT EXIT 233B HIGH ST	0	1	0	0	FORSYTH
29	US-421 N AT EXIT 234B FIRST ST	0	1	0	0	FORSYTH
30	US-421 N AT EXIT 234C CLOVERDALE AVENUE	0	1	0	0	FORSYTH
31	US-421 S AT EXIT 234C CLOVERDALE AVENUE	0	1	0	1	FORSYTH
32	US-421 N AT EXIT 235A US-158 STRATFORD RD	0	1	0	0	FORSYTH
33	US-421 N AT EXIT 235B US-158 STRATFORD RD	1	0	1	0	FORSYTH
34	US-421 S AT EXIT 235 US-158 STRATFORD RD	1	0	0	1	FORSYTH
35	US-421 N AT EXIT 236 KNOLLWOOD ST	1	0	0	0	FORSYTH
36	US-421 S AT EXIT 236 KNOLLWOOD ST	1	0	0	0	FORSYTH
37	US-421 N AT EXIT 239 JONESTOWN RD	0	1	0	1	FORSYTH
38	US-421 S AT EXIT 239 JONESTOWN RD	0	1	0	1	FORSYTH
39	US-421 N AT EXIT 240 PEACEHAVEN RD	0	1	0	0	FORSYTH
40	US-421 S AT EXIT 240 PEACEHAVEN RD	0	1	0	0	FORSYTH
41	US-421 N AT EXIT 242 LEWISVILLE CLEMMONS RD	0	1	0	1	FORSYTH
42	US-421 N AT EXIT 242 LEWISVILLE CLEMMONS RD	0	1	0	0	FORSYTH
43	US-421 N AT EXIT 244 WILLIAMS RD	0	1	0	0	FORSYTH
44	US-421 N AT EXIT 246 SHALLOWFORD RD SOUTHSIDE	0	1	0	0	FORSYTH
45	US-421 N AT EXIT 246 SHALLOWFORD RD NORTHSIDE	0	1	0	1	FORSYTH
46	US-421 S AT EXIT 246 SHALLOWFORD RD	0	1	0	0	FORSYTH
47	I-285 N AT EXIT 103 S MAIN ST	1	0	0	0	FORSYTH
48	I-285 S AT EXIT 103 S MAIN ST	0	1	0	0	FORSYTH
49	I-285 N AT EXIT 105 CLEMMONSVILLE RD	1	0	0	0	FORSYTH
50	I-285 S AT EXIT 105 CLEMMONSVILLE RD	1	0	0	0	FORSYTH
51	US-52 N AT EXIT 108A E SPRAGUE ST	1	0	0	0	FORSYTH
52	US-52 S AT EXIT 108A WAUGHTOWN ST	1	0	0	0	FORSYTH
53	US-52 S AT EXIT 110B MARTIN LUTHER KING JR DR	0	1	0	0	FORSYTH
54	US-52 N AT EXIT 110B MARTIN LUTHER KING JR DR	1	0	0	1	FORSYTH
55	US-52 N AT EXIT 110C LIBERTY ST	0	1	0	0	FORSYTH
56	US-52 S AT EXIT 110C LIBERTY ST	1	0	0	1	FORSYTH
57	US-52 S AT EXIT 110D E NORTHWEST BLVD	1	0	0	0	FORSYTH
58	US-52 N AT EXIT 111 25TH ST / 28TH ST	1	0	0	1	FORSYTH
59	US-52 S AT EXIT 111 N LIBERTY ST	1	0	0	0	FORSYTH
60	US-52 N AT EXIT 112 AKRON DR	0	1	0	0	FORSYTH
61	US-52 S AT EXIT 112 AKRON DR	0	1	0	0	FORSYTH
62	US-52 N AT EXIT 113 PATTERSON AVE	1	0	0	0	FORSYTH
63	US-52 S AT EXIT 113 PATTERSON AVE	1	0	1	0	FORSYTH
64	US-52 N AT EXIT 114 NC-8 GERMANTON RD	1	0	0	1	FORSYTH
65	US-52 S AT EXIT 114 NC-8 GERMANTON RD	1	0	0	0	FORSYTH
66	US-52 N AT EXIT 115B UNIVERSITY PKWY	0	1	0	1	FORSYTH
67	US-52 S AT EXIT 115 UNIVERSITY PKWY	0	1	1	0	FORSYTH
68	US-52 N AT EXIT 116 HANES MILL RD	0	1	0	1	FORSYTH
69	US-52 S AT EXIT 116 HANES MILL RD	1	0	0	1	FORSYTH
70	US-52 S AT EXIT 118 BETHANIA RURAL HALL RD	0	1	0	1	FORSYTH
71	US-52 N AT EXIT 118 BETHANIA RURAL HALL RD	0	1	0	0	FORSYTH
72	US-52 S AT EXIT 120 WESTINGHOUSE RD	1	0	0	0	FORSYTH
73	US-52 N AT EXIT 120 WESTINGHOUSE RD	1	0	0	0	FORSYTH
74	US-52 N AT EXIT 122 MOORE-RJR DR	0	1	0	1	FORSYTH
75	US-52 S AT EXIT 122 MOORE-RJR DR	0	1	0	0	FORSYTH
76	I-74 E AT EXIT 59 UNION CROSS RD	0	1	0	0	FORSYTH
77	I-74 W AT EXIT 59 UNION CROSS RD	0	1	0	0	FORSYTH

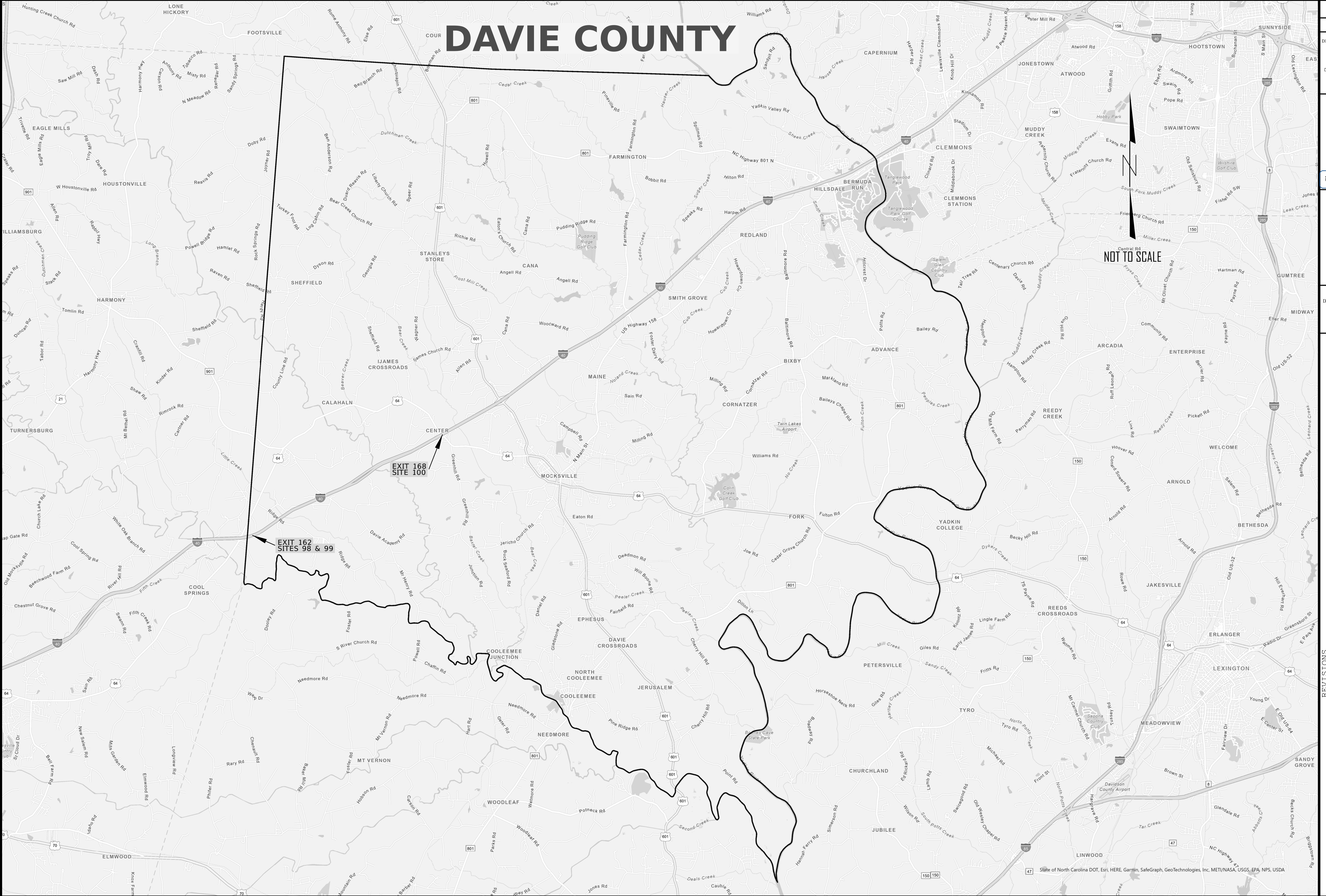
SITE	LOCATION	WRONG WAY RAMP ARROW		ELONGATED STRAIGHT ARROW		COUNTY
		Cold Applied Plastic	Thermoplastic	Cold Applied Plastic	Thermoplastic	
78	NC-74 E AT EXIT 42 NC-66 UNIVERSITY PKWY	0	0	0	1	FORSYTH
79	NC-74 W AT EXIT 43 NC-8 GERMANTON RD	0	1	0	0	FORSYTH
80	NC-74 E AT EXIT 43 NC-8 GERMANTON RD	0	1	0	0	FORSYTH
81	NC-74 W AT EXIT 45 BAUX MTN RD	0	1	0	0	FORSYTH
82	NC-74 E AT EXIT 45 BAUX MTN RD	0	1	0	0	FORSYTH
83	NC-74 W AT EXIT 49 US-311 NEW WALKERTOWN RD	0	1	0	1	FORSYTH
84	NC-74 E AT EXIT 49 US-311 NEW WALKERTOWN RD	0	1	0	0	FORSYTH
85	NC-74 W AT EXIT 50 US-158 REIDSVILLE RD	0	1	0	0	FORSYTH
86	NC-74 E AT EXIT 50 US-158 REIDSVILLE RD	0	1	0	2	FORSYTH
87	NC-150 S PETERS CREEK PKWY AT EXIT TO CLEMMONSVILLE RD	0	1	0	0	FORSYTH
88	NC-150 N PETERS CREEK PKWY AT EXIT TO CLEMMONSVILLE RD	0	1	0	0	FORSYTH
89	NC-67 N SILAS CREEK PKWY AT BOLTON ST EXIT	0	1	0	1	FORSYTH
90	NC-67 S SILAS CREEK PKWY AT BOLTON ST EXIT	0	1	0	1	FORSYTH
91	NC-67 N SILAS CREEK PKWY AT US-158 STRATFORD RD EXIT	0	1	0	1	FORSYTH
92	NC-67 S SILAS CREEK PKWY AT US-158 STRATFORD RD EXIT	0	1	0	1	FORSYTH
93	NC-67 N SILAS CREEK PKWY AT COUNTRY CLUB RD EXIT	0	1	0	1	FORSYTH
94	NC-67 S SILAS CREEK PKWY AT COUNTRY CLUB RD EXIT	0	1	0	1	FORSYTH
95	NC-67 N SILAS CREEK PKWY AT ROBINHOOD RD EXIT	0	1	0	1	FORSYTH
96	NC-67 S SILAS CREEK PKWY AT ROBINHOOD RD EXIT	0	1	0	1	FORSYTH
97	SR 4000 UNIVERSITY PKWY N AT POLO RD EXIT	0	1	0	0	FORSYTH
98	I-40 W AT EXIT 162 US-64	1	0	0	0	DAVIE
99	I-40 E AT EXIT 162 US-64	1	0	0	0	DAVIE
100	I-40 W AT EXIT 168 US-64	0	0	0	0	DAVIE
101	SITE REMOVED	0	0	0	0	NA
102	I-285 S AT EXIT 84 HARGRAVE LN	0	1	0	0	DAVIDSON
103	I-285 N AT EXIT 84 NC-47	1	0	1	0	DAVIDSON
104	I-285 S AT EXIT 85 GREEN NEEDLES RD	0	1	0	0	DAVIDSON
105	I-285 N AT EXIT 85 GREEN NEEDLES RD	1	0	0	0	DAVIDSON
106	I-285 S AT EXIT 86 OLD SALISBURY RD	0	1	0	1	DAVIDSON
107	I-285 N AT EXIT 86 S MAIN ST	1	0	0	1	DAVIDSON
108	I-285 S AT EXIT 89 US-64	1	0	0	0	DAVIDSON
109	I-285 N AT EXIT 89 US-64	1	0	0	0	DAVIDSON
110	I-285 S AT EXIT 92 NC-8 OLD US HWY 52	1	0	0	1	DAVIDSON
111	I-285 N AT EXIT 92 NC-8 OLD US HWY 52	1	0	0	1	DAVIDSON
112	I-285 S AT EXIT 97 OLD US HWY 52	0	0	1	0	DAVIDSON
113	I-285 N AT EXIT 97 OLD US HWY 52	0	0	1	0	DAVIDSON
114	I-285 N AT EXIT 100 HICKORY TREE RD	0	0	0	1	DAVIDSON
115	I-85 S AT EXIT 84 NC 150	0	1	0	1	DAVIDSON
116	I-85 N AT EXIT 84 NC-150	0	1	0	1	DAVIDSON
117	I-85 S AT EXIT 86 BELMONT RD	0	1	0	1	DAVIDSON
118	I-85 N AT EXIT 86 BELMONT RD	0	1	0	1	DAVIDSON
119	I-85 N AT EXIT 91 NC-8 COTTON GROVE RD	0	1	0	1	DAVIDSON
120	I-85 S AT EXIT 91 NC-8 COTTON GROVE RD	0	1	0	1	DAVIDSON
121	I-85 N AT EXIT 94 OLD HWY 64	0	1	0	0	DAVIDSON
122	I-85 S AT EXIT 94 OLD HWY 64	0	1	0	0	DAVIDSON
123	I-85 N AT EXIT 102 LAKE RD	1	0	0	1	DAVIDSON
124	I-85 N AT EXIT 103 NC-109	1	0	0	0	DAVIDSON
125	US-29 S AT OLD HWY 64 EXIT	0	2	0	2	DAVIDSON
126	US-29 N AT NATIONAL BLVD EXIT	0	1	0	0	DAVIDSON
127	US-29 N AT CENTER ST EXIT	0	0	0	1	DAVIDSON
128	US-29 S AT NC-8 WINSTON RD EXIT	0	1	0	1	DAVIDSON
129	US-29 N AT NC-8 WINSTON RD EXIT	0	1	0	1	DAVIDSON
130	US-29 N AT OLD HWY 29 EXIT	0	1	0	0	DAVIDSON
131	US-29 N AT NC-109 EXIT	0	1	0	2	DAVIDSON
132	US-29 S AT NC-109 EXIT	0	1	0	1	DAVIDSON
133	US-29 N AT NC-68 EXIT	0	1	0	0	DAVIDSON
134	US-29 S AT NC-68 EXIT	0	1	0	0	DAVIDSON
135	I-85 S AT EXIT 70 WEBB RD	0	1	0	0	ROWAN
136	I-85 N AT EXIT 70 WEBB RD	0	1	0	0	ROWAN
137	I-85 S AT EXIT 71 PEELER RD	1	0	0	0	ROWAN
138	I-85 N AT EXIT 71 PEELER RD	1	0	0	0	ROWAN
139	I-85 S AT EXIT 72 PEACH ORCHARD	1	0	0	0	ROWAN
140	I-85 N AT EXIT 72 PEACH ORCHARD	1	0	0	0	ROWAN
141	I-85 S AT EXIT 74 JULIAN RD	1	0	0	1	ROWAN
142	I-85 N AT EXIT 74 JULIAN RD	1	0	0	1	ROWAN
143	I-85 S AT EXIT 75 US-601 JAKE ALEXANDER	0	1	0	0	ROWAN
144	I-85 N AT EXIT 75 US-601 JAKE ALEXANDER	0	1	0	0	ROWAN
145	I-85 S AT EXIT 76 US-52 E INNES ST	0	2	0	0	ROWAN
146	I-85 N AT EXIT 76 US-52 E INNES ST	0	2	0	0	ROWAN
147	I-85 S AT EXIT 79 ANDREWS ST.	1	0	0	0	ROWAN
148	I-85 N AT EXIT 79 ANDREWS ST.	1	0	0	0	ROWAN
149	I-85 S AT EXIT 81 LONG FERRY	0	1	0	0	ROWAN
150	I-85 N AT EXIT 81 LONG FERRY	0	1	0	0	ROWAN
151	US-52 N AT EXIT 123 S MAIN ST	0	1	0	0	STOKES
152	US-52 S AT EXIT 123 S MAIN ST	0	1	0	0	STOKES
153	PILOT MOUNTAIN SCENIC OVERLOOK	0	1	0	0	STOKES
<b>TOTALS</b>		<b>50</b>	<b>102</b>	<b>8</b>	<b>58</b>	

NOTE: PAVEMENT MARKING LOCATIONS WILL BE AT THE DISCRETION OF THE ENGINEER.

REVISIONS



# DAVIE COUNTY



NOT TO SCALE

HS-2009J  
005

NORTH CAROLINA  
DEPARTMENT OF TRANSPORTATION  
DIVISION 9  
DAVIDSON, DAVIE, FORSYTH,  
ROWAN & STOKES COUNTIES

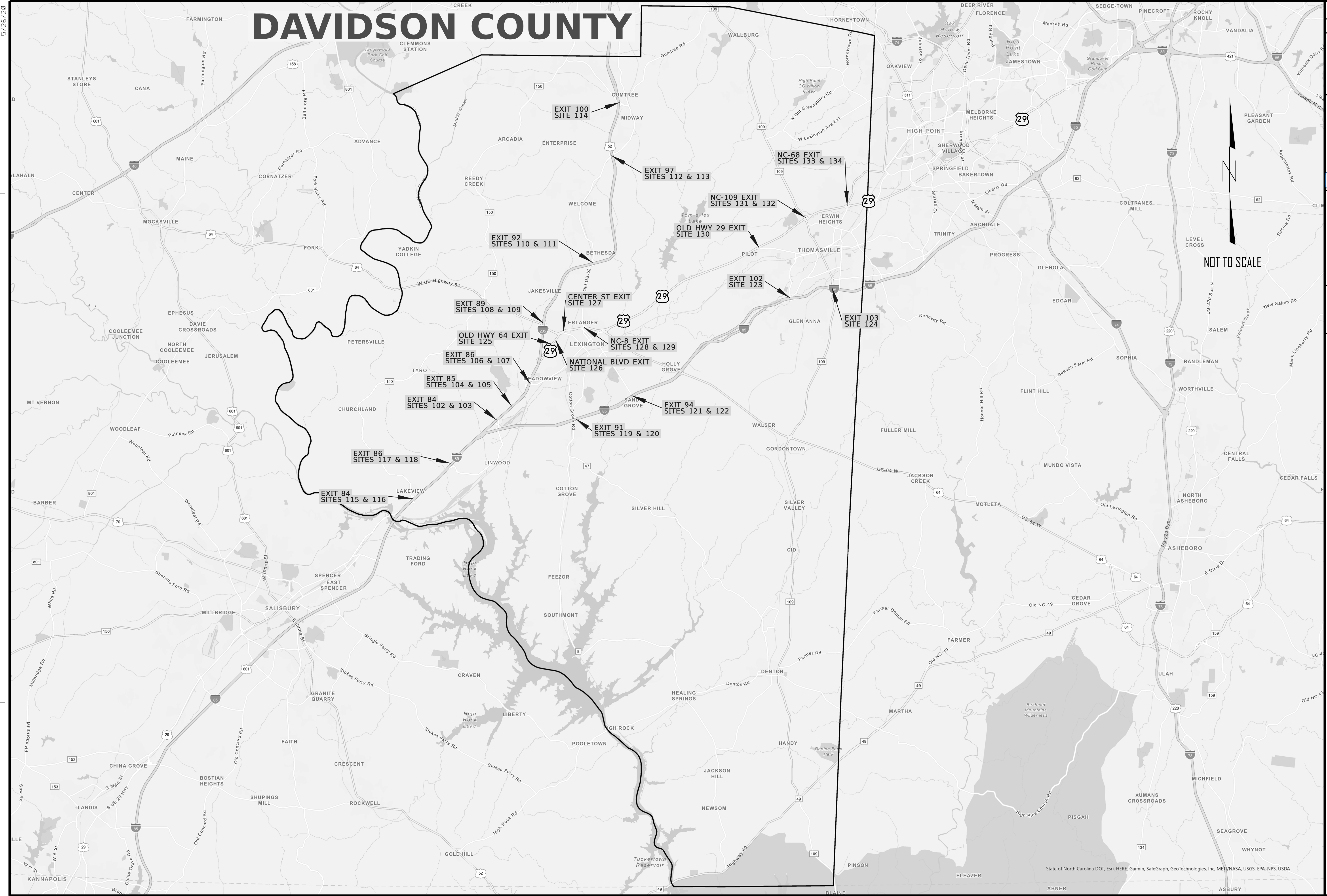
HIGHWAY DIVISION 9  
ROADWAY DESIGN  
ENGINEER

David Ulrich 10/30/2023

PREPARED BY  
DIVISION OF HIGHWAYS  
DESIGN & CONSTRUCTION  
375 SILAS CREEK PARKWAY  
WINSTON-SALEM, NC 27127

REVISIONS

# DAVIDSON COUNTY



HS-2009J  
006

NORTH CAROLINA  
DEPARTMENT OF TRANSPORTATION  
DAVIDSON, DAVIDE, FORSYTH,  
ROWAN & STOKES COUNTIES

HIGHWAY DIVISION 9  
ROADWAY DESIGN  
ENGINEER

PROFESSIONAL  
SEAL  
056044  
DANIEL C. URRICH  
ENGINEER

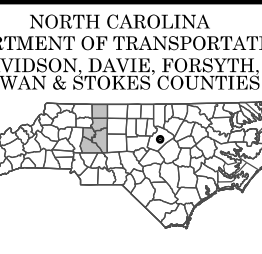
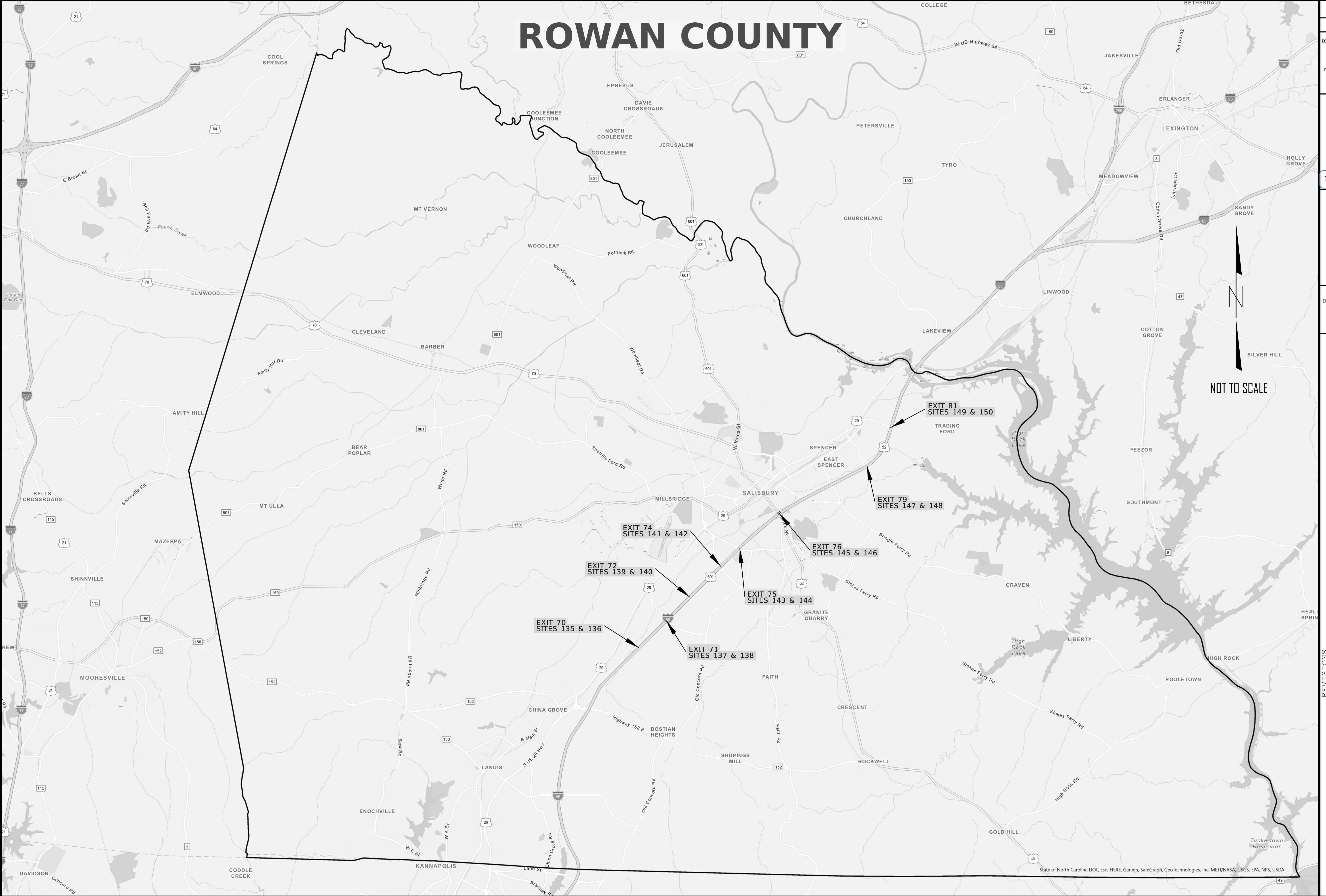
David Urrich 10/30/2023

NOT TO SCALE

PREPARED BY  
DIVISION OF HIGHWAYS  
DESIGN/CONSTRUCT  
375 SILAS CREEK PARKWAY  
WINSTON-SALEM, NC 27127

REVISIONS

# ROWAN COUNTY



HIGHWAY DIVISION 9  
ROADWAY DESIGN ENGINEER



David Ulrich 10/30/2023

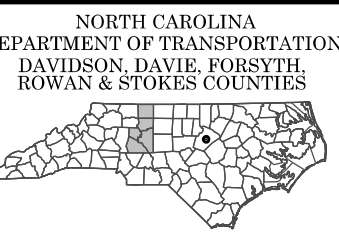
PREPARED BY  
DIVISION OF HIGHWAYS  
DESIGN/CONSTRUCT  
375 SILAS CREEK PARKWAY  
WINSTON-SALEM, NC 27127

NOT TO SCALE


REVISIONS

# STOKES COUNTY

HS-2009J  
008



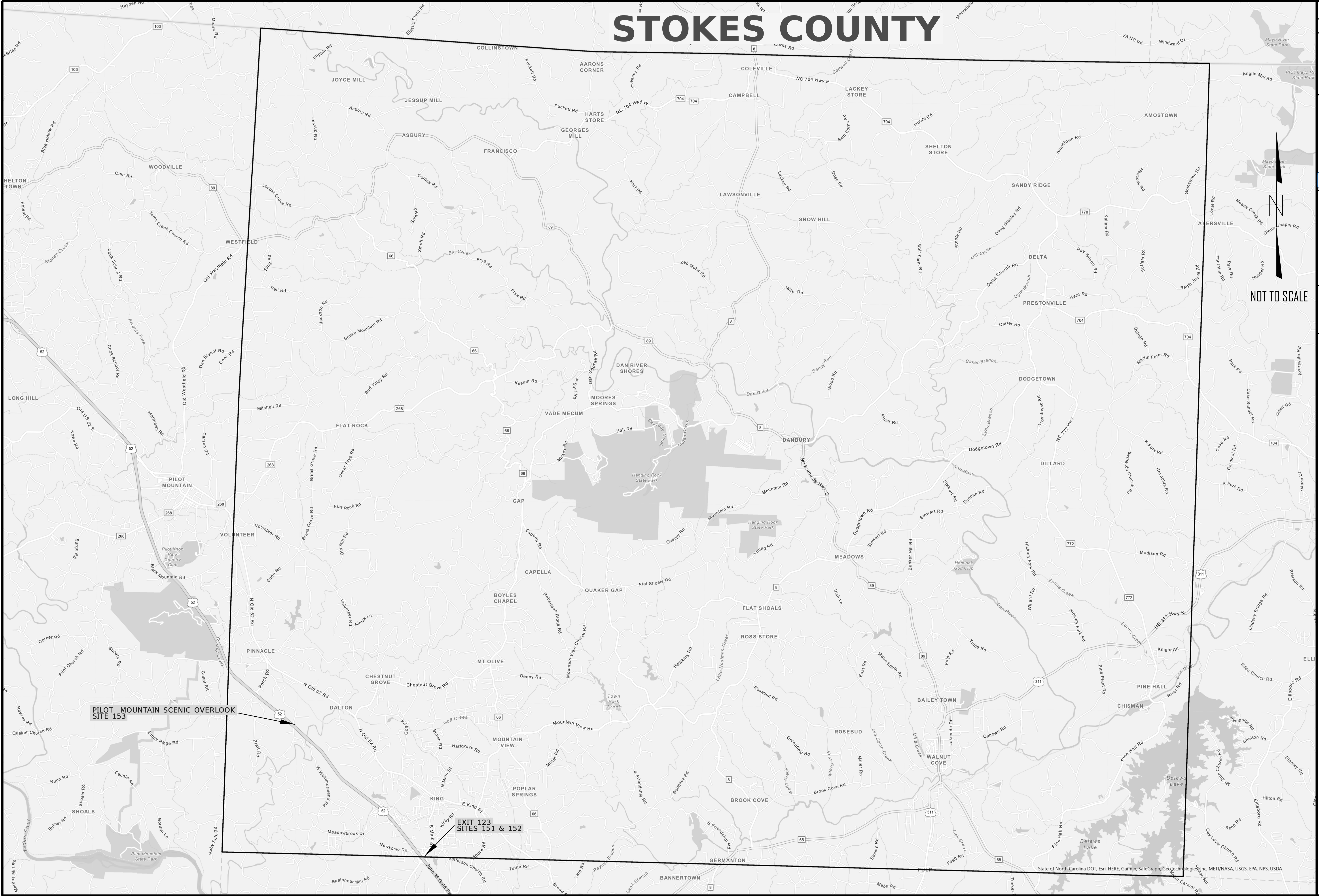
HIGHWAY DIVISION 9  
ROADWAY DESIGN ENGINEER



David Ulrich 10/30/2023

PREPARED BY  
DIVISION OF HIGHWAYS  
375 SILAS CREEK PARKWAY  
WINSTON-SALEM, NC 27127

NOT TO SCALE



PILOT MOUNTAIN SCENIC OVERLOOK  
SITE 153

EXIT 123  
SITES 151 & 152

REVISIONS