

Map																	Markings	
Number	Sheet	Route	Route Common Name	County	GISRoute	Begin MP	To MP	From Description	From Name	To Description	To Name	Length	Width	Treatment	Map SY	Gal Seal	Present	RR Xing
1	5	SR 1467	Joyce Norman Rd	034-Forsyth	40001467	0.00	0.82	NC 67	NC 67	EOM	EOM	0.82	20.00	Double and Fog (#14 Top Stone)	9,621	4,811	Yes	No
2	5	SR 1468	Seven Hills Rd	034-Forsyth	40001468	0.00	0.81	SR 1465	Vienna Dozier Rd	EOM	EOM	0.81	20.00	Double and Fog (#78 Stone Only)	9,504	5,227	No	No
3	5	SR 1469	Whitman Rd	034-Forsyth	40001469	0.00	0.53	SR 1468	Seven Hills Rd	EOM	EOM	0.53	18.00	Double and Fog (#78 Stone Only)	5,639	3,101	No	No
4	5	SR 1470	Waller Rd	034-Forsyth	40001470	0.00	1.44	NC 67	NC 67	SR 1465	Vienna Dozier Rd	1.44	18.00	Double and Fog (#78 Stone Only)	15,238	8,381	Yes	No
5	5	SR 1471	Vogler Rd	034-Forsyth	40001471	0.00	0.11	SR 1472	Joyce Norman Rd	EOM	EOM	0.11	18.00	Double and Fog (#78 Stone Only)	1,109	610	No	No
6	5	SR 1472	Joyce Norman Rd	034-Forsyth	40001472	0.00	0.52	SR 1470	Waller Rd	SR 1467	Joyce Norman Rd	0.52	20.00	Double and Fog (#14 Top Stone)	6,125	3,062	Yes	No
7	4	SR 1474	River Bluff Farms Rd	034-Forsyth	40001474	0.00	0.84	SR 1475	Littlefield Dr	SR 1473	Tutelo Forest Ln	0.84	20.00	Double and Fog (#78 Stone Only)	9,821	5,401	Yes	No
8	4	SR 1474	River Bluff Farms Rd	034-Forsyth	40001474	0.84	2.18	SR 1473	Tutelo Forest Ln	EOM	EOM	1.34	18.00	Double and Fog (#78 Stone Only)	14,150	7,783	Yes	No
9	4	SR 1475	Littlefield Dr	034-Forsyth	40001475	0.00	0.51	NC 67	NC 67	EOM	EOM	0.51	20.00	Double and Fog (#78 Stone Only)	5,937	3,265	Yes	No
10	4	SR 1476	Rolling View Dr	034-Forsyth	40001476	0.00	0.40	SR 1475	Littlefield Dr	EOM	EOM	0.40	16.00	Double and Fog (#78 Stone Only)	3,792	2,086	Yes	No
11	4	SR 1477	Philcoat Dr	034-Forsyth	40001477	0.00	0.39	SR 1476	Rolling View Dr	EOM	EOM	0.39	16.00	Double and Fog (#78 Stone Only)	3,689	2,029	No	No
12	2	SR 1601	Payne Rd	034-Forsyth	40001601	0.00	0.65	SR 1600	Donnaha Rd	EOM	EOM	0.65	20.00	Double and Fog (#78 Stone Only)	7,638	4,201	No	No
13	2	SR 1602	Martin Ferry Rd	034-Forsyth	40001602	0.00	1.29	SR 1600	Donnaha Rd	SR 1600	Donnaha Rd	1.29	20.00	Double and Fog (#78 Stone Only)	15,089	8,299	Yes	No
14	2	SR 1603	Fisher Rd	034-Forsyth	40001603	0.00	0.88	SR 1602	Martin Ferry Rd	EOM	EOM	0.88	18.00	Double and Fog (#78 Stone Only)	9,272	5,099	No	No
15	2	SR 1605	Rierson Rd	034-Forsyth	40001605	0.00	0.29	STOKES CO	Stokes Co Line	SR 1606	Meadowbrook Dr	0.29	18.00	Double and Fog (#78 Stone Only)	3,073	1,690	Yes	No
16	2	SR 1606	Meadowbrook Dr	034-Forsyth	40001606	0.00	0.72	STOKES CO	Stokes Co Line	SR 1604	Spainhour Mill Rd	0.72	19.00	Double and Fog (#78 Stone Only)	8,014	4,408	Yes	No
17	2	SR 1607	Butner Rd	034-Forsyth	40001607	0.00	0.75	SR 1604	Spainhour Mill Rd	STOKES CO	Stokes Co Line	0.75	20.00	Double and Fog (#78 Stone Only)	8,765	4,821	Yes	No
18	3	SR 1612	Rolling Hill Dr	034-Forsyth	40001612	0.00	1.40	SR 1611	Doral Dr	EOM	EOM	1.40	20.00	Double and Fog (#14 Top Stone)	16,380	8,190	Yes	No
19	3	SR 1613	Fip Newsome Rd	034-Forsyth	40001613	0.00	0.35	SR 1620	Tobaccoville Rd	SR 1612	Rolling Hill Dr	0.35	18.00	Double and Fog (#14 Top Stone)	3,717	1,859	Yes	No
20	6	SR 1614	Wall Rd	034-Forsyth	40001614	0.00	0.88	SR 1619	Ridge Rd	EOM	EOM	0.88	18.00	Double and Fog (#78 Stone Only)	9,240	5,082	No	No
21	6	SR 1615	Zion Church Rd	034-Forsyth	40001615	0.00	0.20	SR 1616	Boiling Springs Rd	EOM	EOM	0.20	20.00	Double and Fog (#78 Stone Only)	2,323	1,278	No	No
22	6	SR 1616	Boiling Springs Rd	034-Forsyth	40001616	0.00	1.42	SR 1619	Ridge Rd	SR 1620	EOM	1.42	18.00	Double and Fog (#78 Stone Only)	15,027	8,265	Yes	No
23	6	SR 1617	Sprinkle Rd	034-Forsyth	40001617	0.00	0.11	SR 1616	Boiling Springs Rd	EOM	EOM	0.11	18.00	Double and Fog (#78 Stone Only)	1,193	656	No	No
24	6	SR 1618	Richmond Dr	034-Forsyth	40001618	0.00	0.59	SR 1616	Boiling Springs Rd	EOM	EOM	0.59	18.00	Double and Fog (#78 Stone Only)	6,273	3,450	No	No
25	7	SR 1623	Reid Rd	034-Forsyth	40001623	0.00	1.30	SR 1620	Tobaccoville Rd	EOM	EOM	1.30	20.00	Double and Fog (#78 Stone Only)	15,206	8,364	Yes	No
26	3	SR 1633	Stroupe Farm Rd	034-Forsyth	40001633	0.00	0.50	SR 1620	Tobaccoville Rd	EOM	EOM	0.50	18.00	Double and Fog (#78 Stone Only)	5,291	2,910	No	No
27	3	SR 1892	Loretta Ln	034-Forsyth	40001892	0.00	0.21	SR 1620	Tobaccoville Rd	EOM	EOM	0.21	20.00	Double and Fog (#78 Stone Only)	2,499	1,375	No	No
28	4	SR 1899	Chigwell Trl	034-Forsyth	40001899	0.00	0.11	SR 1619	Ridge Rd	EOM	EOM	0.11	20.00	Double and Fog (#78 Stone Only)	1,267	697	No	No
29	8	SR 2009	Rail Fence Rd	034-Forsyth	40002009	0.00	0.89	US 158	US 158	SR 1965	Belews Creek Rd	0.89	20.00	Double and Fog (#78 Stone Only)	10,478	5,763	Yes	No
30	8	SR 2010	Homeland Cir	034-Forsyth	40002010	0.00	0.25	SR 1965	Belews Creek Rd	SR 1965	Belews Creek Rd	0.25	16.00	Double and Fog (#78 Stone Only)	2,309	1,270	No	No
31	5	SR 3372	Parsons St	034-Forsyth	40003372	0.00	0.15	SR 1470	Waller Rd	SR 3373	Ring Ct	0.15	18.00	Double and Fog (#78 Stone Only)	1,552	854	No	No
32	5	SR 3373	Ring Ct	034-Forsyth	40003373	0.00	0.14	SR 3372	Parson St	EOM	EOM	0.14	18.00	Double and Fog (#78 Stone Only)	1,426	784	No	No
33	3	SR 3767	Speas Meadow Ln	034-Forsyth	40003767	0.00	0.06	SR 1604	Spainhour Mill Rd	SR 3768	Serenity Ridge Ln	0.06	20.00	Double and Fog (#78 Stone Only)	669	368	No	No
34	3	SR 3768	Serenity Ridge Ln	034-Forsyth	40003768	0.00	0.45	EOM	EOM	EOM	EOM	0.45	22.00	Double and Fog (#78 Stone Only)	5,821	3,201	No	No
35	3	SR 3920	Worrell Dr	034-Forsyth	40003920	0.00	0.13	SR 1611	Doral Dr	EOM	EOM	0.13	18.00	Double and Fog (#78 Stone Only)	1,415	778	No	No
36	2	SR 3938	Stanwix Dr	034-Forsyth	40003938	0.00	0.26	SR 1604	Spainhour Mill Rd	EOM	EOM	0.26	20.00	Double and Fog (#78 Stone Only)	3,039	1,671	No	No
37	2	SR 3939	Albany Cir	034-Forsyth	40003939	0.00	0.05	SR 3938	Stanwix Dr	EOM	EOM	0.05	20.00	Double and Fog (#78 Stone Only)	634	348	No	No
38	2	SR 3940	Oswego Ct	034-Forsyth	40003940	0.00	0.09	SR 3938	Stanwix Dr	EOM	EOM	0.09	20.00	Double and Fog (#78 Stone Only)	1,103	607	No	No
39	2	SR 3941	Crown Point Dr	034-Forsyth	40003941	0.00	0.32	SR 3938	Stanwix Dr	EOM	EOM	0.32	20.00	Double and Fog (#78 Stone Only)	3,708	2,039	No	No
40	5	SR 3948	Elkview Dr	034-Forsyth	40003948	0.00	0.35	NC 67	NC 67	EOM	EOM	0.35	20.00	Double and Fog (#78 Stone Only)	4,107	2,259	No	No
41	4	SR 3977	Kilkee Ct	034-Forsyth	40003977	0.00	0.05	SR 1619	Ridge Rd	EOM	EOM	0.05	20.00	Double and Fog (#78 Stone Only)	598	329	No	No
42	5	SR 3999	Indian Camp Dr	034-Forsyth	40003999	0.00	0.12	SR 3948	Elkview Dr	EOM	EOM	0.12	20.00	Double and Fog (#78 Stone Only)	1,408	774	No	No
43	7	SR 4013	Fern Creek Dr	034-Forsyth	40004013	0.00	0.19	EOM	EOM	SR 1620	Tobaccoville Rd	0.19	20.00	Double and Fog (#78 Stone Only)	2,229	1,226	No	No
44	3	SR 4030	Village Trace Dr	034-Forsyth	40004030	0.00	0.30	SR 1620	Tobaccoville Rd	EOM	EOM	0.30	20.00	Double and Fog (#78 Stone Only)	3,543	1,949	No	No
45	3	SR 4031	Matthew Forest Ln	034-Forsyth	40004031	0.00	0.08	SR 4030	Village Trace Dr	EOM	EOM	0.08	20.00	Double and Fog (#78 Stone Only)	962	529	No	No
46	3	SR 4032	Elizabeth Park Dr	034-Forsyth	40004032	0.00	0.17	SR 4031	Matthew Forest Ln	EOM	EOM	0.17	20.00	Double and Fog (#78 Stone Only)	1,983	1,091	No	No

**Maps with Pavement Markings**  
 16 Maps  
 14.28 mi. with Markings

**Maps with R/R Crossings**  
 0 Maps

Liquid AC	Rate	Total
Double and Fog (#14 Top Stone)	0.50	17,921
Double and Fog (#78 Stone Only)	0.55	124,319
Mat, Double Seal #78 w/ Fog	0.90	-

Gal.  
Gal.  
Gal.

Totals		
Total Map Length	23.41	mi.
Fog Seal Only	-	SY
Double and Fog (#14 Top Stone)	35,843	SY
Double and Fog (#78 Stone Only)	226,034	SY
Mat, Double Seal #78 w/ Fog	-	SY

PROJECT REFERENCE NO.	SHEET NO.
2025CPT.09.13.20342.3	1

AST Contract Map  
Contract DI00356

Sheet 1 Countywide Map

Sheet 2 Maps 12 - 17, 36 - 39

Sheet 3 Maps 18 19 26 27 33 34 35 44  
45 46

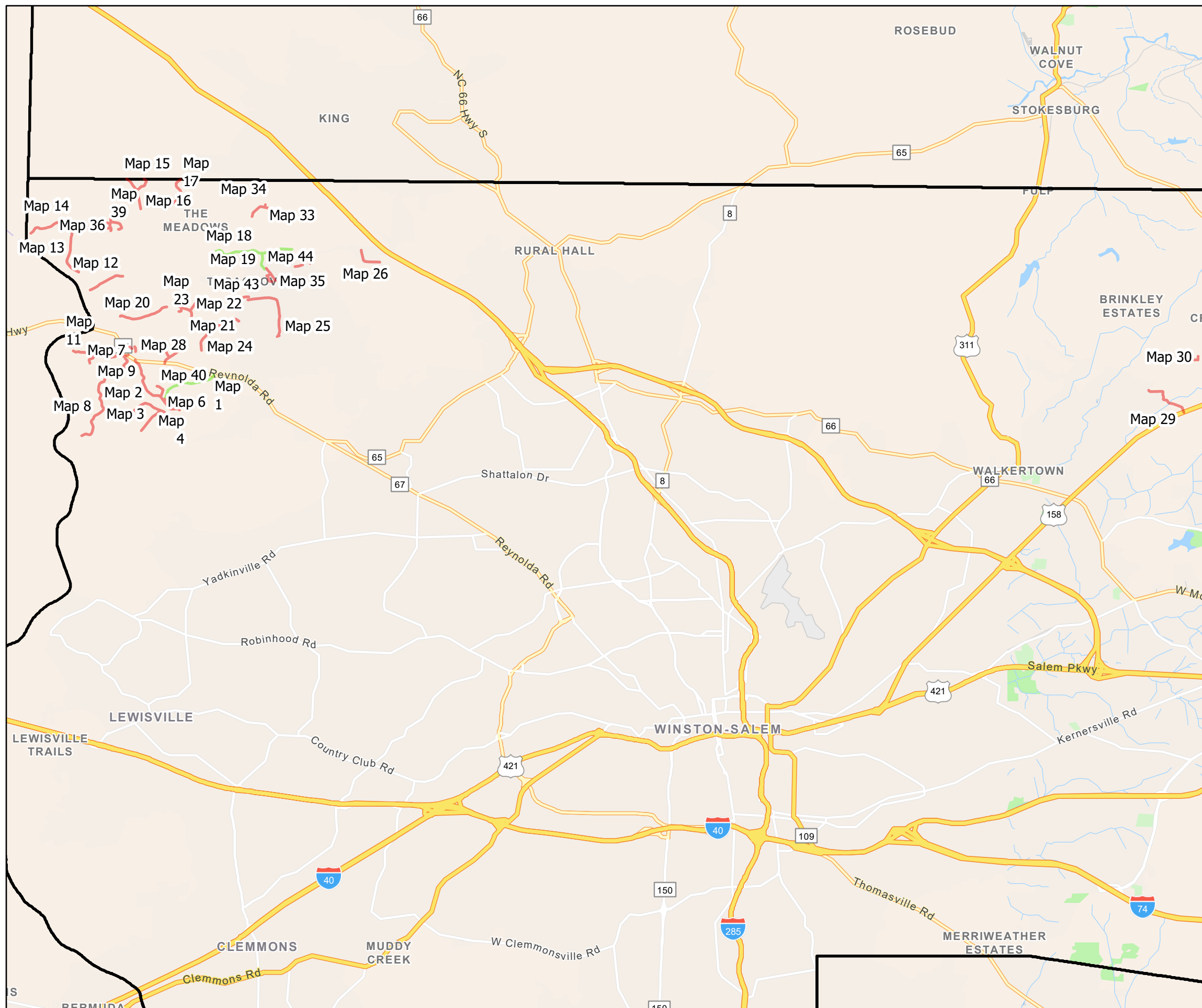
Sheet 4 Maps 7 - 11, 28 41

Sheet 5 Maps 1 - 6, 31 32 40 42

Sheet 6 Maps 20 21 22 23 24

Sheet 7 Maps 25 43

Sheet 8 Maps 29 30



County Boundaries

**Treatment**

- Double and Fog (#14 Top Stone)
- Double and Fog (#78 Stone Only)

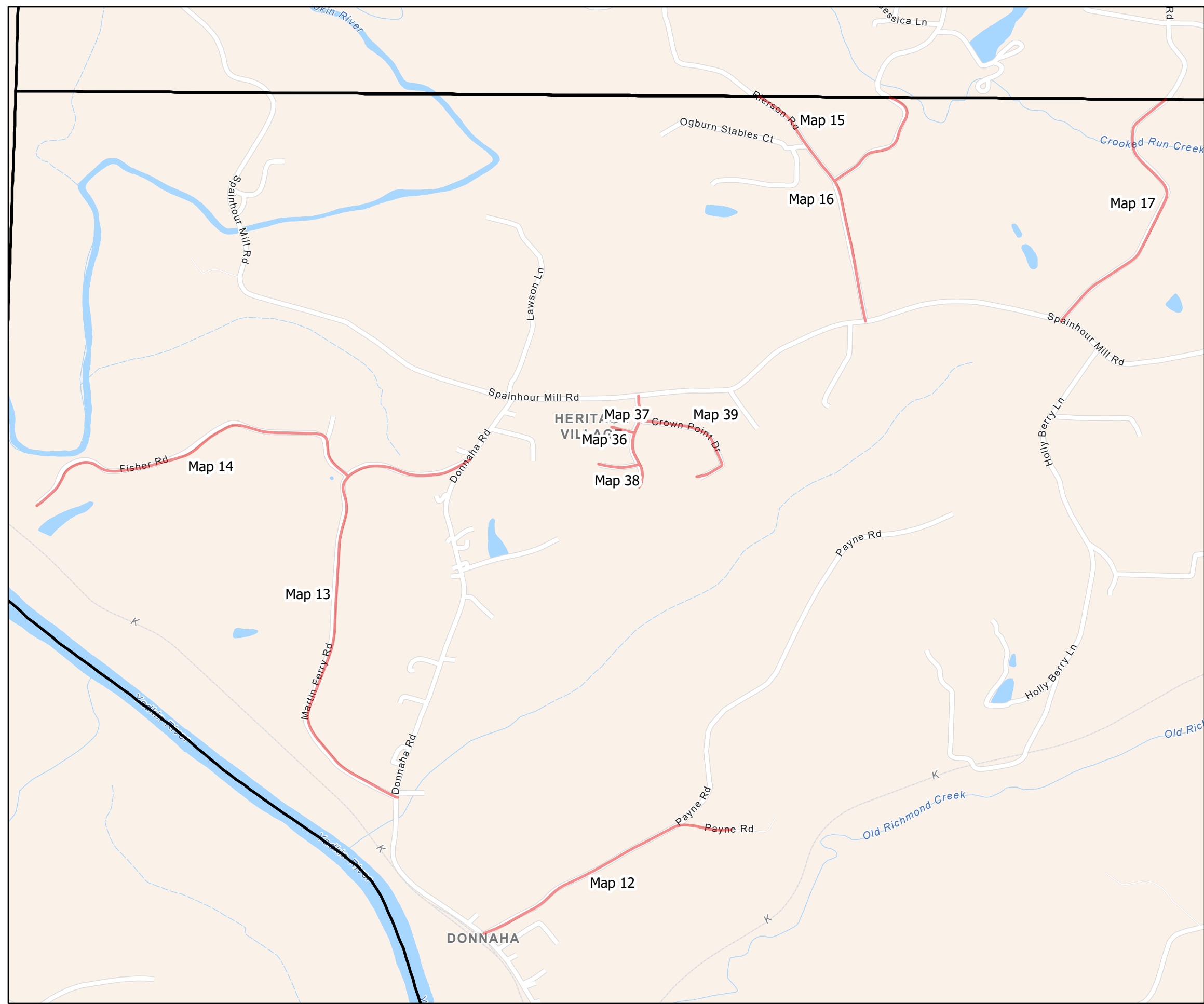


**FORSYTH COUNTY**  
NORTH CAROLINA

PROJECT REFERENCE NO.	SHEET NO.
2025CPT.09.13.20342.3	2

AST Contract Map  
Contract DI00356

- Map 12 - SR 1601 Payne Rd
- Map 13 - SR 1602 Martin Ferry Rd
- Map 14 - SR 1603 Fisher Rd
- Map 15 - SR 1605 Rierson Rd
- Map 16 - SR 1606 Meadowbrook Dr
- Map 17 - SR 1607 Butner Rd
- Map 36 - SR 3938 Stanwix Dr
- Map 37 - SR 3939 Albany Cir
- Map 38 - SR 3940 Oswego Ct
- Map 39 - SR 3941 Crown Point Dr



- Treatment**
- Double and Fog (#14 Top Stone)
  - Double and Fog (#78 Stone Only)
  - <all other values>
  - County Boundaries

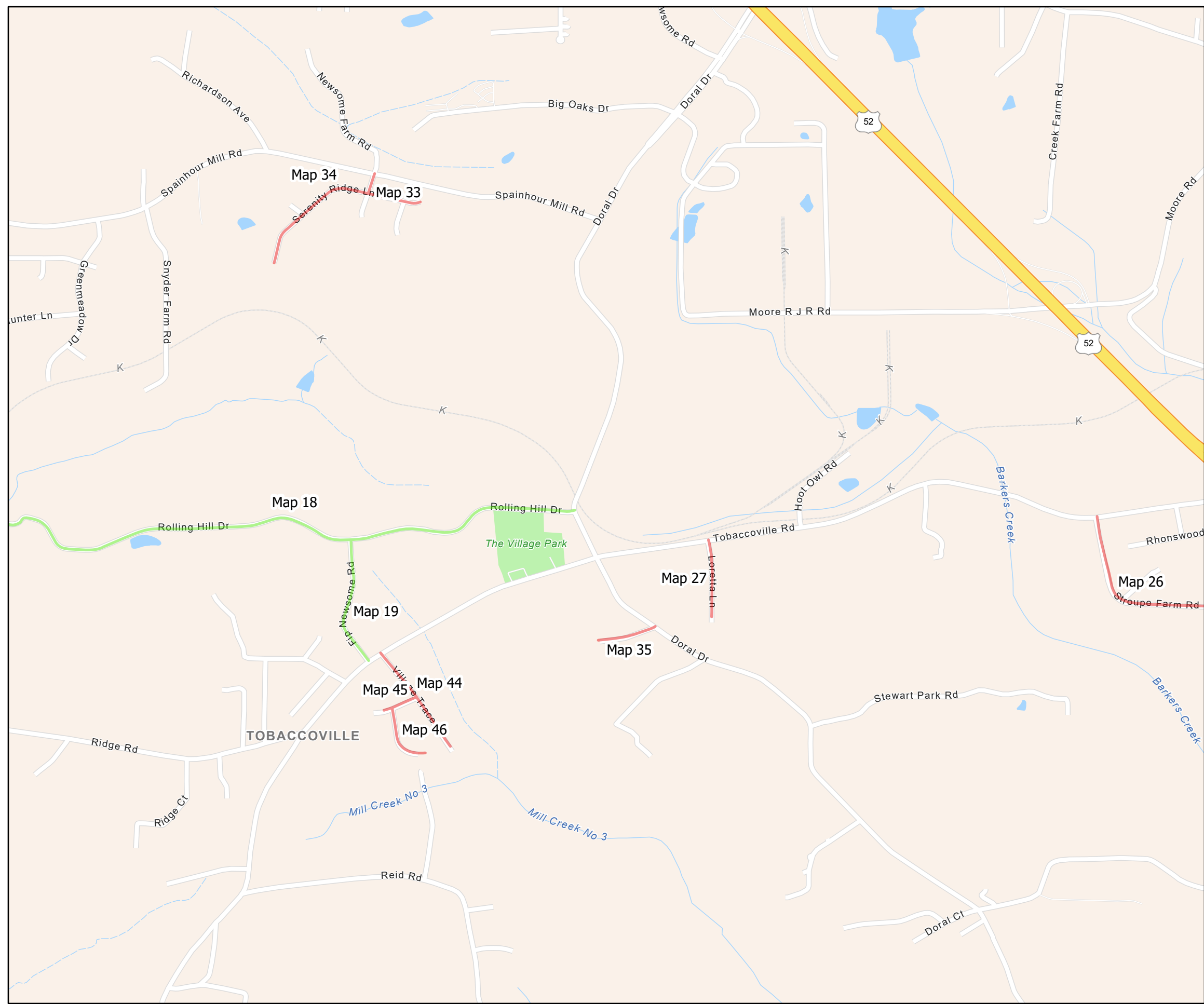


**FORSYTH COUNTY**  
NORTH CAROLINA

PROJECT REFERENCE NO.	SHEET NO.
2025CPT.09.13.20342.3	3

AST Contract Map  
Contract DI00356

- Map 18 - SR 1612 Rolling Hill Dr
- Map 19 - SR 1613 Fip Newsome Rd
- Map 26 - SR 1633 Stroupe Farm Rd
- Map 27 - SR 1892 Loretta Ln
- Map 33 - SR 3767 Speas Meadow Ln
- Map 34 - SR 3768 Serenity Ridge Ln
- Map 35 - SR 3920 Worrell Dr
- Map 44 - SR 4030 Village Trace Dr
- Map 45 - SR 4031 Matthew Forest Ln
- Map 46 - SR 4032 Elizabeth Park Dr



- Treatment**
- Double and Fog (#14 Top Stone)
  - Double and Fog (#78 Stone Only)
  - <all other values>
  - County Boundaries

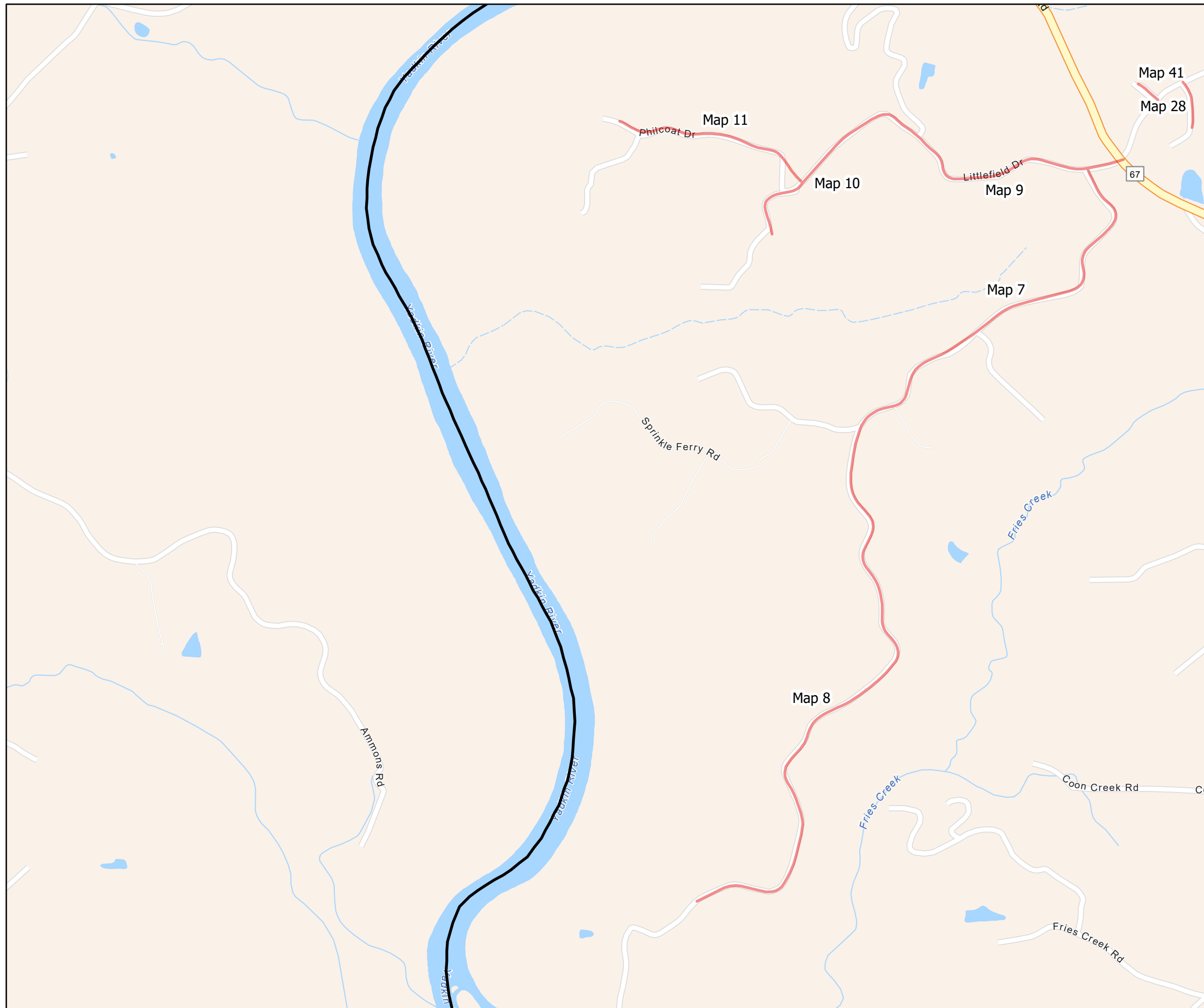


**FORSYTH COUNTY**  
NORTH CAROLINA

PROJECT REFERENCE NO.	SHEET NO.
2025CPT.09.13.20342.3	4

AST Contract Map  
Contract DI00356

- Map 7 - SR 1474 River Bluff Farms Rd
- Map 8 - SR 1474 River Bluff Farms Rd
- Map 9 - SR 1475 Littlefield Dr
- Map 10 - SR 1476 Rolling View Dr
- Map 11 - SR 1477 Philcoat Dr
- Map 28 - SR 1899 Chigwell Trl
- Map 41 - SR 3977 Kilkee Ct



**Treatment**

- Double and Fog (#14 Top Stone)
- Double and Fog (#78 Stone Only)
- <all other values>
- County Boundaries

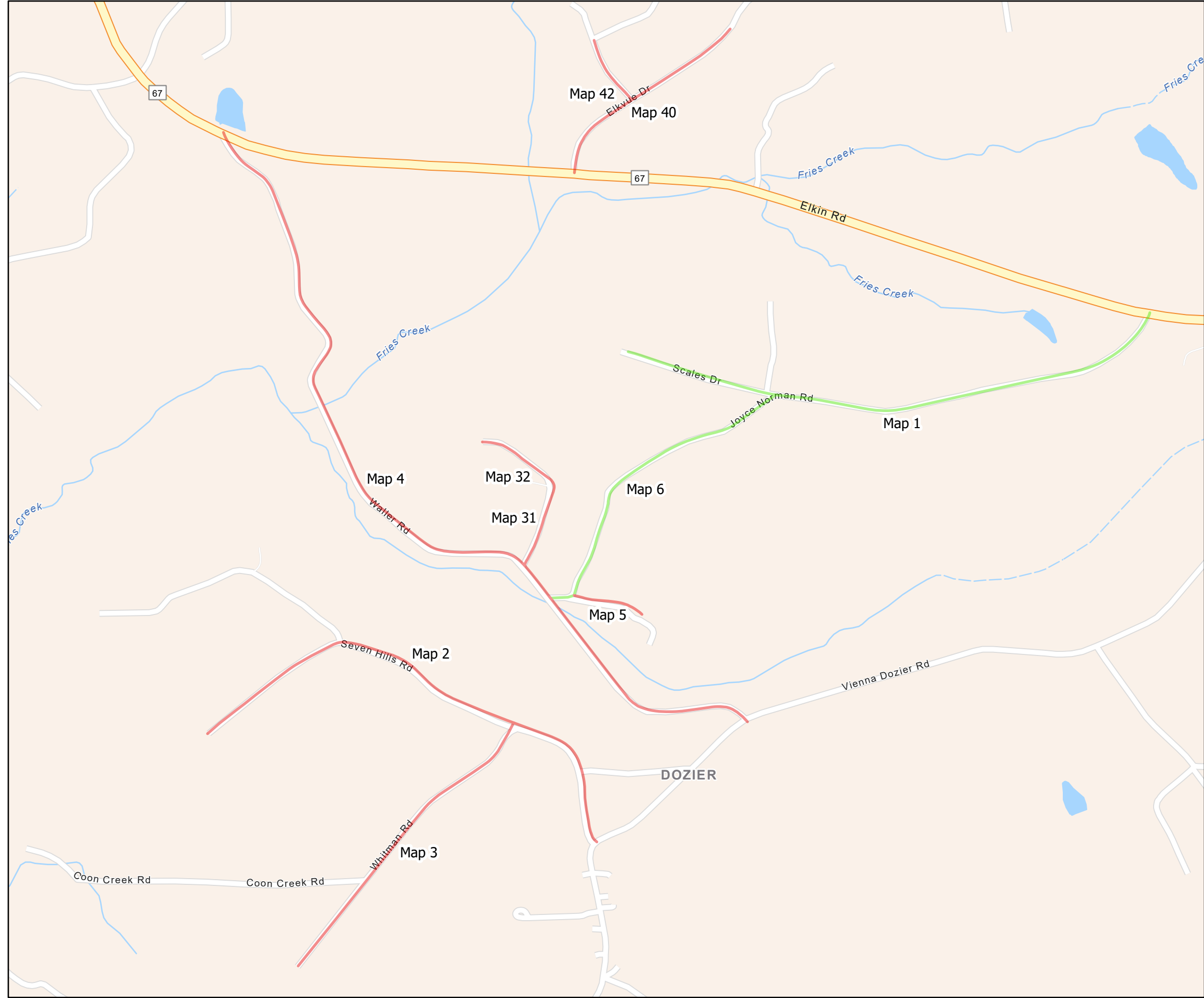


**FORSYTH COUNTY**  
NORTH CAROLINA

PROJECT REFERENCE NO.	SHEET NO.
2025CPT.09.13.20342.3	5

AST Contract Map  
 Contract DI00356

- Map 1 - SR 1467 Joyce Norman Rd
- Map 2 - SR 1468 Seven Hills Rd
- Map 3 - SR 1469 Whitman Rd
- Map 4 - SR 1470 Waller Rd
- Map 5 - SR 1471 Vogler Rd
- Map 6 - SR 1472 Joyce Norman Rd
- Map 31 - SR 3372 Parsons St
- Map 32 - SR 3373 Ring Ct
- Map 40 - SR 3948 Elkview Dr
- Map 42 - SR 3999 Indian Camp Dr



- Treatment**
- Double and Fog (#14 Top Stone)
  - Double and Fog (#78 Stone Only)
  - <all other values>
  - County Boundaries



**FORSYTH COUNTY**  
 NORTH CAROLINA

PROJECT REFERENCE NO.	SHEET NO.
2025CPT.09.13.20342.3	6

AST Contract Map  
 Contract DI00356

- Map 20 - SR 1614 Wall Rd
- Map 21 - SR 1615 Zion Church Rd
- Map 22 - SR 1616 Boiling Springs Rd
- Map 23 - SR 1617 Sprinkle Rd
- Map 24 - SR 1618 Richmond Dr



- Treatment**
- Double and Fog (#14 Top Stone)
  - Double and Fog (#78 Stone Only)
  - <all other values>
  - County Boundaries

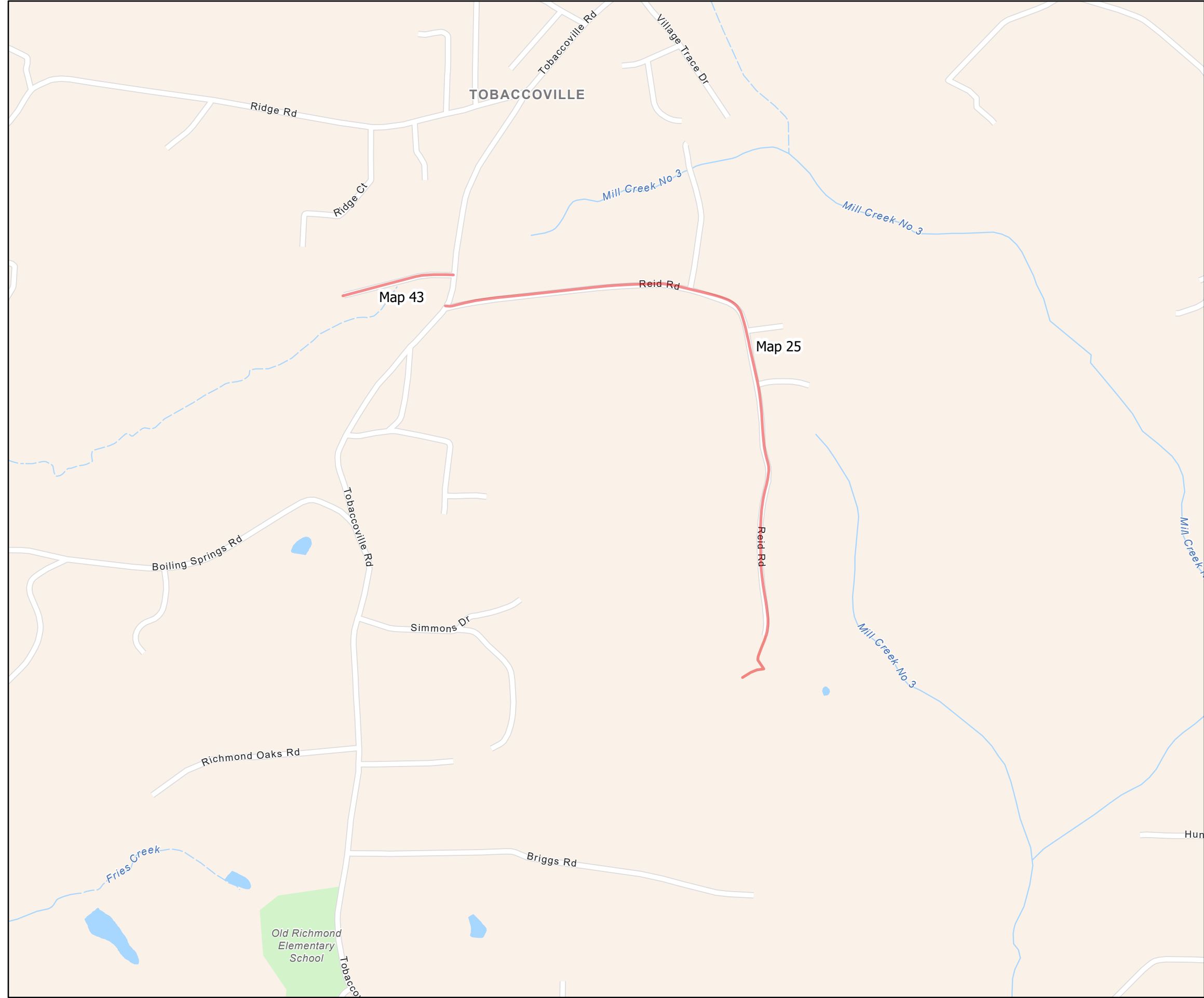


**FORSYTH COUNTY**  
 NORTH CAROLINA

PROJECT REFERENCE NO.	SHEET NO.
2025CPT.09.13.20342.3	7

AST Contract Map  
 Contract DI00356

Map 25 - SR 1623 Reid Rd  
 Map 43 - SR 4013 Fern Creek Dr



- Treatment**
- Double and Fog (#14 Top Stone)
  - Double and Fog (#78 Stone Only)
  - <all other values>
  - County Boundaries



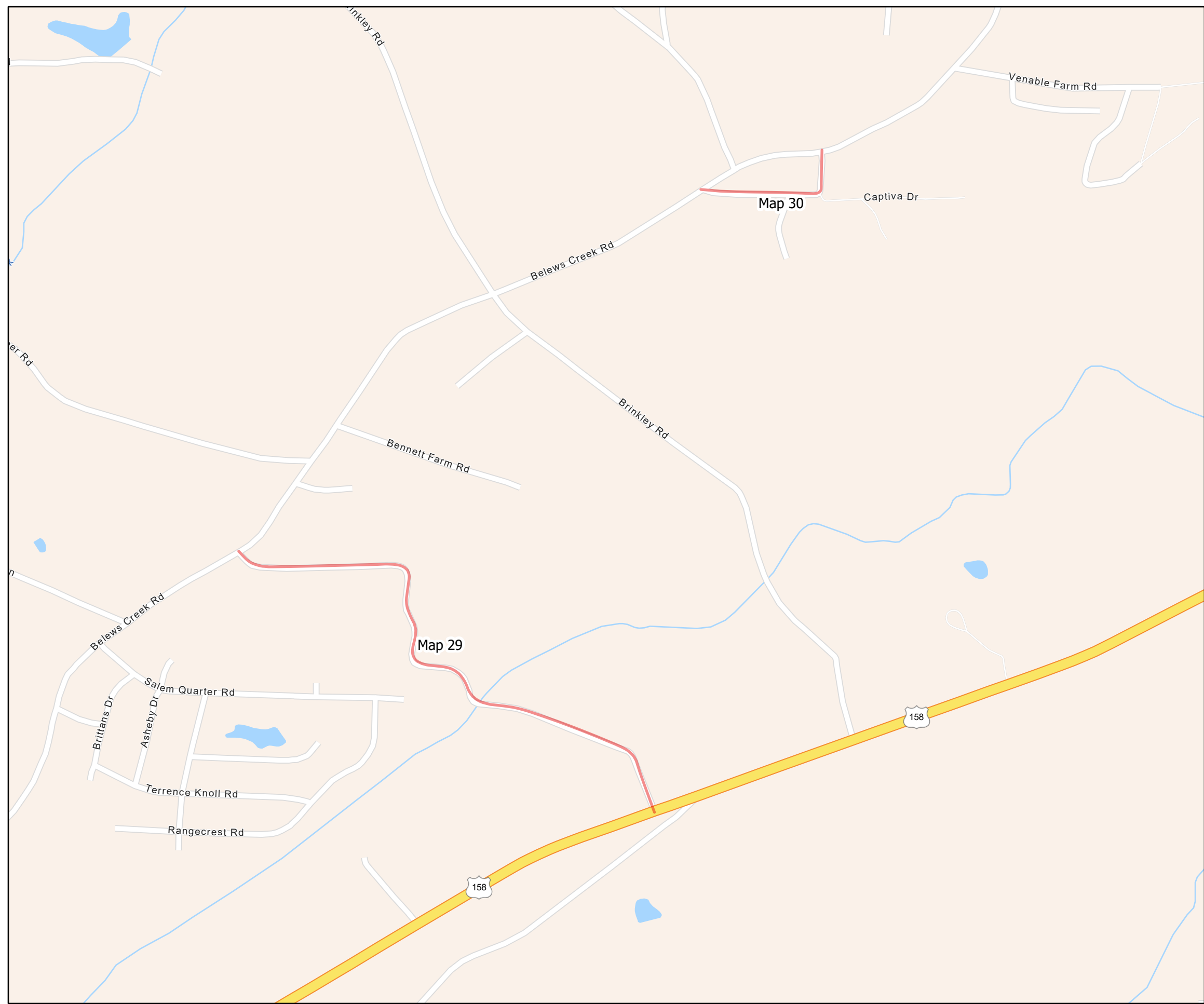
**FORSYTH COUNTY**  
 NORTH CAROLINA



PROJECT REFERENCE NO.	SHEET NO.
2025CPT.09.13.20342.3	8

AST Contract Map  
 Contract DI00356

Map 29 - SR 2009 Rail Fence Rd  
 Map 30 - SR 2010 Homeland Cir



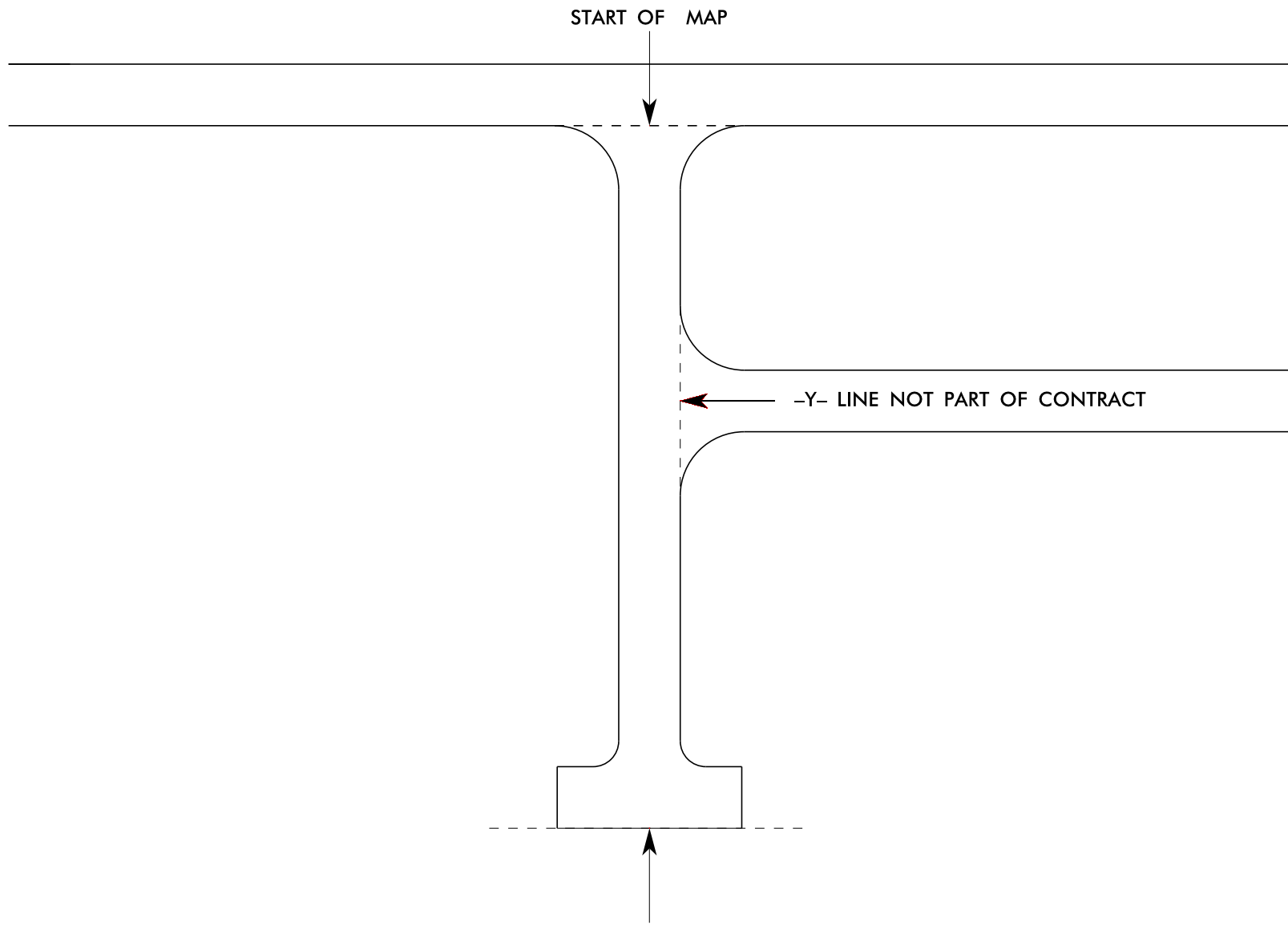
**Treatment**

- Double and Fog (#14 Top Stone)
- Double and Fog (#78 Stone Only)
- <all other values>
- County Boundaries



**FORSYTH COUNTY**  
 NORTH CAROLINA

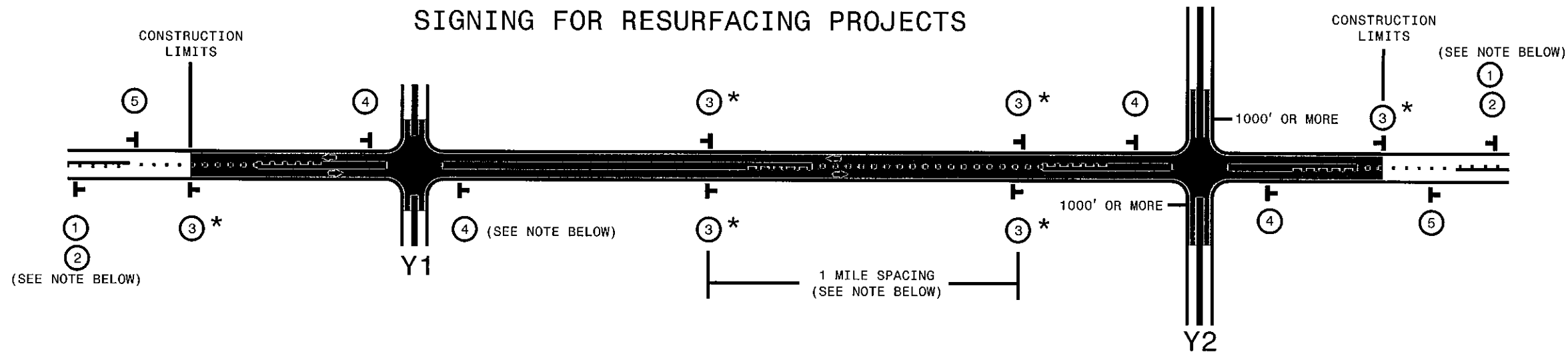
PROJECT REFERENCE NO.	SHEET NO.



THE PROJECT PLANS DENOTE ALL ROAD TERMINUS AS END OF MAINTENANCE: THIS IS INTENDED TO DESCRIBE ANY TYPE GEOMETRY THAT MAY EXIST, INCLUDING CUL-DE-SAC, T-TURN, L-TURN, TRANSITION TO UNPAVED, TRANSITION TO PRIVATE ROAD, ETC.

Y-LINE TIE IN DETAIL

# SIGNING FOR RESURFACING PROJECTS



LEGEND	
	PORTABLE WORK ZONE SIGN (1110.02)
	DIRECTION OF TRAFFIC FLOW

## MAINLINE (-L-) SIGNING


## -Y- LINE SIGNING

SIGNING NOTES AND PLACEMENT PER DIRECTION	<p>① </p> <p>② </p>	<p>PLACE 1000' PRIOR TO BEGINNING OF CONSTRUCTION LIMITS. ONLY USED ON -Y- LINES IF RESURFACING LIMITS EXTEND 1000' ALONG -Y- LINE.</p> <p>#2 SIGN ONLY USED WHEN RESURFACING LIMITS ARE 2 OR MORE MILES IN LENGTH. ROUND UP TO NEXT WHOLE NUMBER. (NO FRACTIONAL OR DECIMAL NUMBERS)</p>	<p>NO REQUIRED STATIONARY SIGNING FOR THE FOLLOWING -Y- LINE CONDITIONS:</p> <ol style="list-style-type: none"> <li>LESS THAN 1000' OF RESURFACING ALONG -Y- LINE</li> <li>SUBDIVISION ROADS</li> <li>DEAD END ROADS</li> </ol> <p>WHEN PAVING/CONSTRUCTION ACTIVITIES PROCEED ACROSS AN UNSIGNED -Y- LINE, ADVANCE WARNING PORTABLE SIGNS SHALL BE USED ALONG THE -Y- LINE AS SHOWN BELOW. REMOVE UPON COMPLETION OF WORK.</p> <div style="display: flex; justify-content: space-around;"> <div style="text-align: center;">   <small>W20-1 48" X 48"</small> </div> <div style="text-align: center;">   <small>W20-7 A 48" X 48"</small> </div> </div> <p>PLACED 500' IN ADVANCE OF FLAGGER. PLACED 250' IN ADVANCE OF FLAGGER.</p>
	<p>③ </p>	<p>PLACE INITIALLY AT THE CONSTRUCTION LIMITS AND SPACE 1 MILE APART THEREAFTER. IF NO -Y- LINES EXIST, PLACE 2ND SET 1/2 MILE FROM THE CONSTRUCTION LIMITS AND THEN SPACE 1 MILE THEREAFTER.</p> <p>STANDARD DRAWING 1110.01 STATIONARY WORK ZONE SIGNS</p>	
	<p>④ </p>	<ul style="list-style-type: none"> <li>THESE ARE FOR -Y- LINES THAT ARE "THROUGH" ROADWAYS.</li> <li>DEAD END AND SUBDIVISION ROADS ARE NOT "THROUGH" ROADWAYS.</li> <li>INSTALL 500' +/- FROM EACH -Y- LINE APPROACH AS SHOWN ABOVE.</li> <li>FOR MULTIPLE -Y- LINES THAT ARE SEPARATED BY 0.25 MILES OR LESS, TREAT AS A SINGLE UNIT AND INSTALL WITHIN 500' OF EACH APPROACH.</li> <li>A MAXIMUM OF 2 SIGN SETS PER MILE. DO NOT INSTALL WHEN -Y- LINES ARE WITHIN 0.5 MILES FROM "END ROAD WORK" SIGN.</li> </ul>	
	<p>⑤ </p>	<p>PLACE 500' FOLLOWING THE END OF CONSTRUCTION LIMITS OR AS SHOWN WHEN WORK ENDS AT A 3-WAY TEE INTERSECTION. (OPTIONAL)</p>	

### \* SIGNING FOR ASPHALT SURFACE3 TREATMENTS (ONLY)

SUBSTITUTE LOW/SOFT SHOULDER SIGNS BY ALTERNATING THE FOLLOWING TWO SIGNS: STARTING WITH "UNMARKED PAVEMENT AHEAD" (SP 06026) FOLLOWED BY "LOOSE GRAVEL" (W8-7)

STANDARD DRAWING 1110.01 STATIONARY WORK ZONE SIGNS



RESURFACING ADVANCE WARNING SIGNS FOR RURAL AND SUBURBAN 2 LANE ROADWAYS

\$\$\$\$\$SYTIME\$\$\$\$\$  
 \$\$\$DCN\$\$\$\$\$  
 \$\$\$USERNAM\$\$\$\$\$