

Map														Markings				
Number	Sheet	Route	Route Common Name	County	GISRoute	Begin MP	To MP	From Description	From Name	To Description	To Name	Length	Width	Treatment	Map SY	Gal Seal	Present	RR Xing
1	4	SR 1140	Dalton Loop	085-Stokes	40001140	0.00	0.97	SR 1236	N Old 52 Rd	SR 1236	N Old 52 Rd	0.97	20.00	Double and Fog (#78 Stone Only)	11,405	6,273	Yes	No
2	4	SR 1242	W Old Phillips Rd	085-Stokes	40001242	0.00	1.49	SR 1144	Pratt Rd	EOM	EOM	1.49	20.00	Double and Fog (#78 Stone Only)	17,459	9,603	No	No
3	2	SR 1268	Little Brook Dr	085-Stokes	40001268	0.00	0.50	SR 1223	Butner Rd	EOM	EOM	0.50	18.00	Double and Fog (#78 Stone Only)	5,322	2,927	No	No
4	2	SR 1269	Farmstead Rd	085-Stokes	40001269	0.00	0.36	SR 1223	Butner Rd	SR 1105	Meadowbrook Dr	0.36	18.00	Double and Fog (#78 Stone Only)	3,812	2,097	No	No
5	2	SR 1270	Turfwood Ln	085-Stokes	40001270	0.00	0.26	SR 1275	Harvest Dr	SR 1268	Little Brook Dr	0.26	18.00	Double and Fog (#78 Stone Only)	2,693	1,481	No	No
6	2	SR 1271	Stonehedge Dr	085-Stokes	40001271	0.00	0.13	SR 1275	Harvest Dr	SR 1276	Rollinggreen Ln	0.13	20.00	Double and Fog (#78 Stone Only)	1,572	865	No	No
7	2	SR 1272	Sunnybrook Ct	085-Stokes	40001272	0.00	0.12	SR 1223	Butner Rd	EOM	EOM	0.12	20.00	Double and Fog (#78 Stone Only)	1,385	761	No	No
8	2	SR 1275	Harvest Dr	085-Stokes	40001275	0.00	0.30	SR 1269	Farmstead Rd	SR 1268	Little Brook Dr	0.30	18.00	Double and Fog (#78 Stone Only)	3,168	1,742	No	No
9	2	SR 1276	Rollinggreen Ln	085-Stokes	40001276	0.00	0.17	SR 1269	Farmstead Rd	EOM	EOM	0.17	20.00	Double and Fog (#78 Stone Only)	1,995	1,097	No	No
10	3	SR 1323	Maple Ln	085-Stokes	40001323	0.00	0.24	SR 1102	Trinity Church Rd	EOM	EOM	0.24	16.00	Double and Fog (#78 Stone Only)	2,225	1,224	No	No
11	3	SR 1333	Hemlock Ct	085-Stokes	40001333	0.00	0.03	SR 1323	Maple Ln	EOM	EOM	0.03	16.00	Double and Fog (#78 Stone Only)	244	134	No	No
12	3	SR 1334	Pineview Ct	085-Stokes	40001334	0.00	0.03	SR 1323	Maple Ln	EOM	EOM	0.03	20.00	Double and Fog (#78 Stone Only)	352	194	No	No
13	3	SR 1383	Hayes Dr	085-Stokes	40001383	0.00	0.18	SR 1381	Clarmont Dr	EOM	EOM	0.18	20.00	Double and Fog (#78 Stone Only)	2,124	1,168	No	No
14	8	SR 1920	Burton Loop Rd	085-Stokes	40001920	0.00	0.75	SR 1921	MLK Jr Rd	SR 1921	MLK Jr Rd	0.75	18.00	Double and Fog (#78 Stone Only)	7,899	4,344	No	No
15	6	SR 1932	Hinsdale Rd	085-Stokes	40001932	0.00	1.34	US 311	US 311	NC 65	NC 65	1.34	18.00	Double and Fog (#78 Stone Only)	14,098	7,754	Yes	No
16	6	SR 1933	Easley Rd	085-Stokes	40001933	0.00	1.38	NC 65	NC 65	FORSYTH CO	Forsyth Co	1.38	19.00	Double and Fog (#78 Stone Only)	15,360	8,448	Yes	No
17	7	SR 1951	Terry Rd	085-Stokes	40001951	0.00	0.62	NC 65	NC 65	SR 1952	Kiger Rd	0.62	20.00	Double and Fog (#78 Stone Only)	7,228	3,975	Yes	No
18	7	SR 1952	Kiger Rd	085-Stokes	40001952	0.00	0.87	NC 65	NC 65	FORSYTH CO	Forsyth Co	0.87	20.00	Double and Fog (#78 Stone Only)	10,161	5,589	Yes	No
19	6	SR 2033	Brookhaven Rd	085-Stokes	40002033	0.00	0.30	NC 65	NC 65	EOM	EOM	0.30	18.00	Double and Fog (#78 Stone Only)	3,115	1,713	No	No
20	6	SR 2038	Morgan St	085-Stokes	40002038	0.00	0.43	SR 2039	Shady Hollow Dr	SR 2070	Carmichael Rd	0.43	18.00	Double and Fog (#78 Stone Only)	4,488	2,468	No	No
21	7	SR 2046	Hoffman Rd	085-Stokes	40002046	0.00	0.38	NC 65	NC 65	SR 1953	Red Bank Rd	0.38	20.00	Double and Fog (#78 Stone Only)	4,482	2,465	Yes	No
22	5	SR 2056	Cherry Ln	085-Stokes	40002056	0.00	0.40	SR 1935	Piney Mtn Rd	EOM	EOM	0.40	18.00	Double and Fog (#78 Stone Only)	4,224	2,323	No	No
23	8	SR 2065	Briarwood Dr	085-Stokes	40002065	0.00	0.71	US 311	US 311	EOM	EOM	0.71	18.00	Double and Fog (#78 Stone Only)	7,498	4,124	No	No
24	6	SR 2120	Fiddlers Ln	085-Stokes	40002120	0.00	0.49	NC 65	NC 65	EOM	EOM	0.49	18.00	Double and Fog (#78 Stone Only)	5,217	2,869	No	No
25	4	SR 1143	E Old Phillips Rd	085-Stokes	40001143	0.00	1.506	SR 1147	Perch Rd	EOM	EOM	1.51	18.00	Double and Fog (#78 Stone Only)	15,903	8,747	Yes	No
26	4	SR 1155	Bradley Rd	085-Stokes	40001155	0.00	1.834	SR 1154	Coon Rd	SR 1236	N Old 52 Rd	1.83	20.00	Double and Fog (#78 Stone Only)	21,519	11,835	Yes	No
27	4	SR 1177	Gordon Rd	085-Stokes	40001177	0.00	0.919	SR 1236	N Old 52 Rd	SR 1154	Coon Rd	0.92	18.00	Double and Fog (#78 Stone Only)	9,705	5,338	Yes	No
28	9	SR 1184	Camp Dogwood Rd	085-Stokes	40001184	0.00	1.499	SR 1182	Oscar Frye Rd	EOM	EOM	1.50	20.00	Double and Fog (#78 Stone Only)	17,588	9,674	Yes	No
29	9	SR 1187	Rock House Rd	085-Stokes	40001187	0.00	1.264	SR 1175	Flat Rock Rd	NC 268	NC 268 Hwy	1.26	20.00	Double and Fog (#78 Stone Only)	14,831	8,157	Yes	No
30	4	SR 1224	Carson Watts Rd	085-Stokes	40001224	0.00	0.733	SR 1136	Volunteer Rd	SR 1163	Edwards Farm Rd	0.73	20.00	Double and Fog (#78 Stone Only)	8,601	4,730	Yes	No
31	11	SR 1912	Pole Bridge Rd	085-Stokes	40001912	0.00	1.241	SR 1908	Pine Hall Rd	SR 1911	Pipe Plant Rd	1.24	20.00	Double and Fog (#78 Stone Only)	14,561	8,009	Yes	No
32	7	SR 2045	Short Ln	085-Stokes	40002045	0.00	0.092	SR 2043	Brookview Rd	EOM	EOM	0.09	20.00	Double and Fog (#78 Stone Only)	1,079	594	No	No
33	9	SR 2109	Brims Grove Rd	085-Stokes	40002109	0.00	3.06	SR 1157	Volunteer Rd	NC 268	NC 268 Hwy	3.06	20.00	Double and Fog (#78 Stone Only)	35,904	19,747	Yes	No
34	10	SR 2114	Laurel Crest Rd	085-Stokes	40002114	0.00	0.391	NC 66	NC 66 Hwy S	EOM	EOM	0.39	18.00	Double and Fog (#78 Stone Only)	4,129	2,271	No	No
35	10	SR 2116	Voss Hill Dr	085-Stokes	40002116	0.00	0.211	SR 1966	Slate Rd	EOM	EOM	0.21	20.00	Double and Fog (#78 Stone Only)	2,476	1,362	No	No
36	12	SR 1173	Tillotson Rd	085-Stokes	40001173	0.00	2.29	SR 1175	Flat Rock Rd/ Old Mill Rd	SR 1136	Volunteer Rd	2.29	20.00	Double and Fog (#78 Stone Only)	26,869	14,778	Yes	No
37	12	SR 1182	Oscar Frye Rd	085-Stokes	40001182	0.00	2.62	NC 268	NC 268	SR 2109	Brims Grove Rd	2.62	20.00	Double and Fog (#78 Stone Only)	30,741	16,908	Yes	No
38	12	SR 1191	King Rd	085-Stokes	40001191	0.00	2.1	NC 268	NC 268	EOM	EOM	2.01	20.00	Double and Fog (#78 Stone Only)	23,525	12,939	Yes	No
39	12	SR 1192	Bud Tilley Rd	085-Stokes	40001192	0.00	2.28	SR 1195	Osborne Joyce Rd	SR 1191	King Rd	2.28	20.00	Double and Fog (#78 Stone Only)	26,752	14,714	Yes	No

**Maps with Pavement Markings**

18 Maps  
26.80 mi. with Markings

**Maps with R/R Crossings**

0 Maps

**Totals**

Total Map Length	34.37	mi.
Fog Seal Only	-	SY
Double and Fog (#14 Top Stone)	-	SY
Double and Fog (#78 Stone Only)	391,708	SY
Mat, Double Seal #78 w/ Fog	-	SY

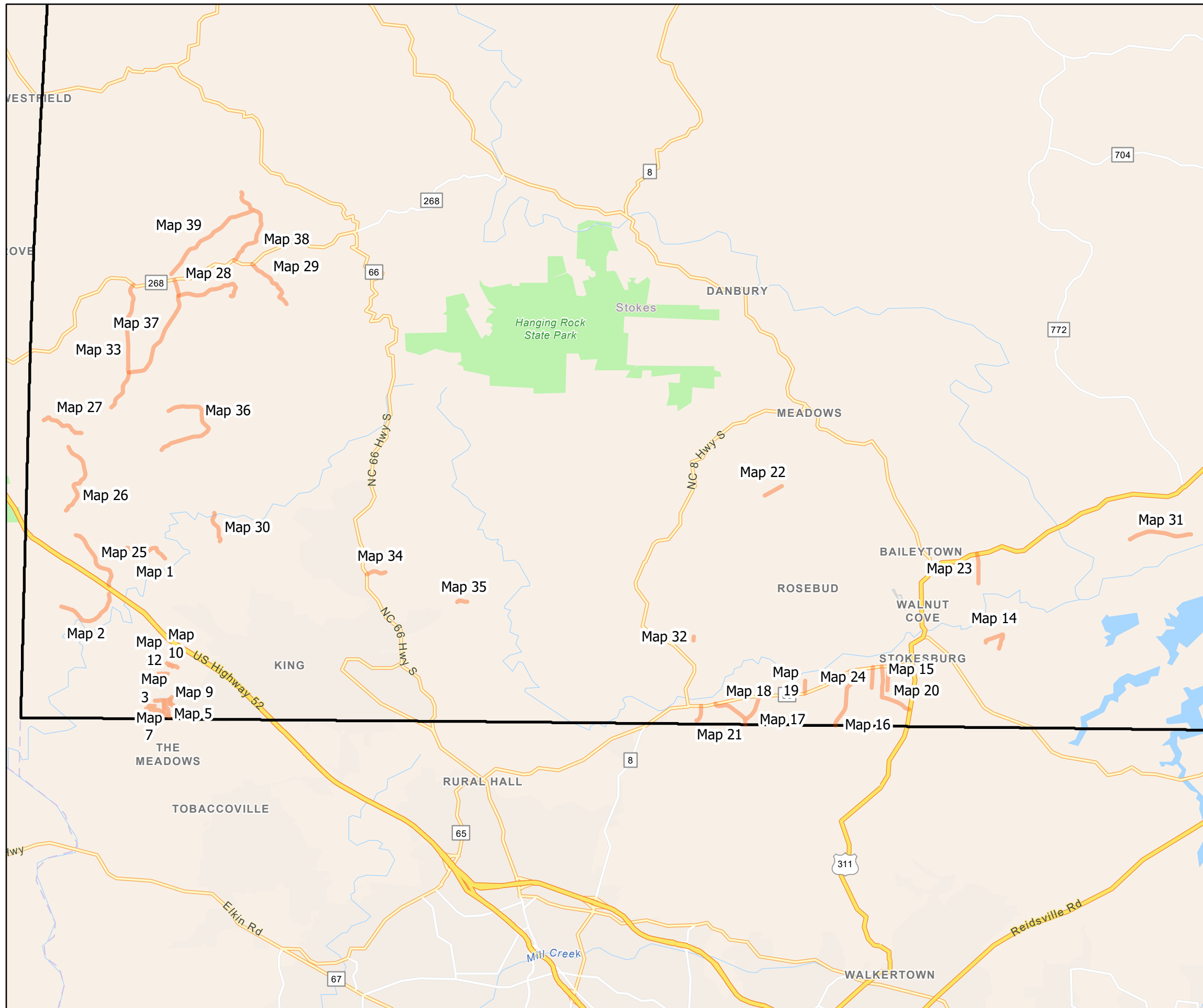
**Liquid AC**



	Rate	Total	
Double and Fog (#14 Top Stone)	0.50	-	Gal.
Double and Fog (#78 Stone Only)	0.55	215,439	Gal.
Mat, Double Seal #78 w/ Fog	0.90	-	Gal.

PROJECT REFERENCE NO.	SHEET NO.
2025CPT.09.15.20852.3	1

AST Contract Map  
Contract DI00357

- Sheet 1 Countywide Map
- Sheet 2 Maps 3 4 5 6 7 8 9
- Sheet 3 Maps 10 11 12 13
- Sheet 4 Maps 1 2 25 26 27 30
- Sheet 5 Maps 22
- Sheet 6 Maps 15 16 19 20 24
- Sheet 7 Maps 17 18 21 32
- Sheet 8 Maps 14 23
- Sheet 9 Maps 28 29 33
- Sheet 10 Maps 34 35
- Sheet 11 Maps 31
- Sheet 12 Maps 36 37 38 39



-  County Boundaries
-  Stokes AST

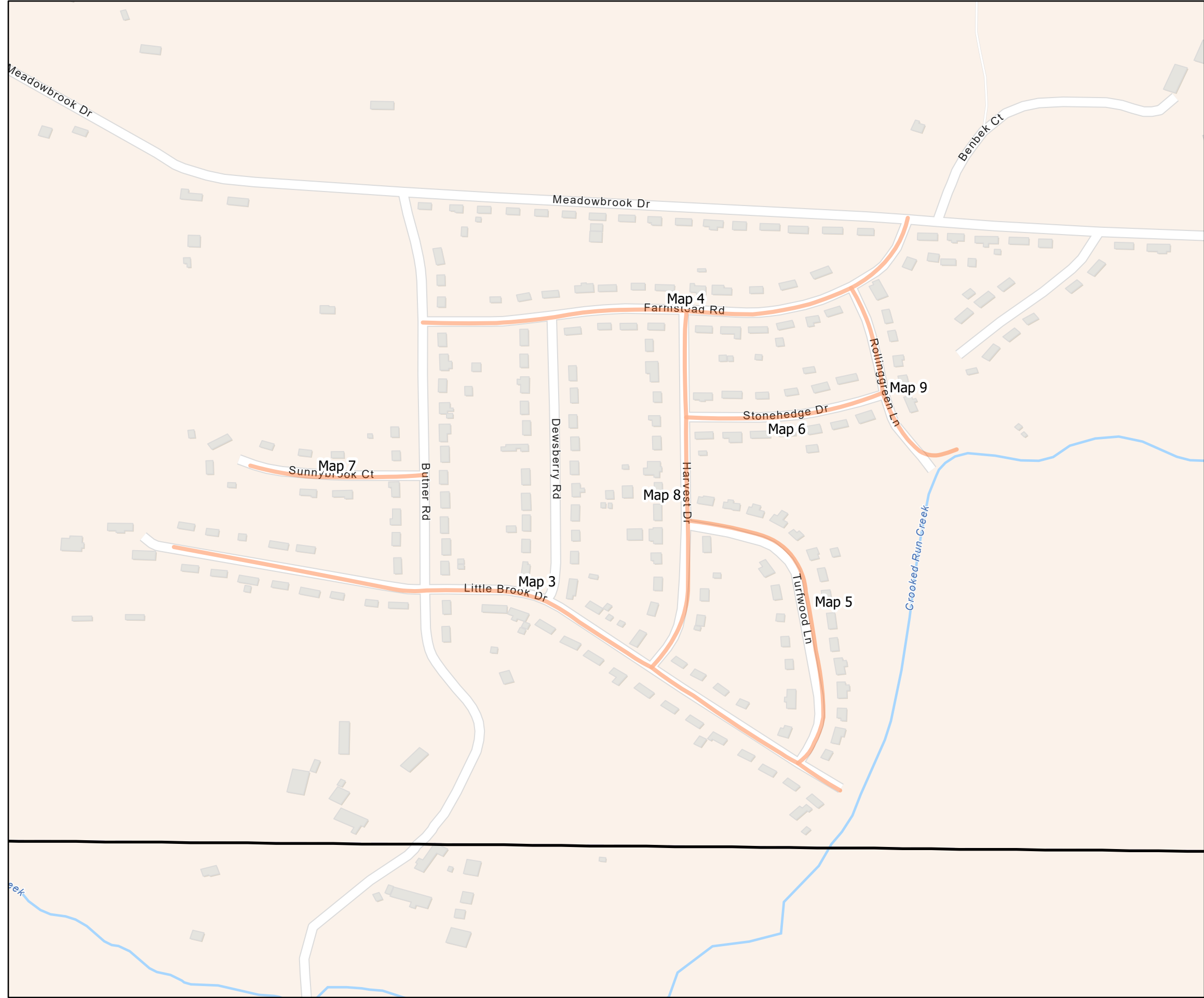


**STOKES COUNTY**  
NORTH CAROLINA

PROJECT REFERENCE NO.	SHEET NO.
2025CPT.09.15.20852.3	2

AST Contract Map  
 Contract DI00357

- Map 3 - SR 1268 Little Brook Dr
- Map 4 - SR 1269 Farmstead Rd
- Map 5 - SR 1270 Turfwood Ln
- Map 6 - SR 1271 Stonehedge Dr
- Map 7 - SR 1272 Sunnybrook Ct
- Map 8 - SR 1275 Harvest Dr
- Map 9 - SR 1276 Rollinggreen Ln



- County Boundaries
- Stokes AST





**STOKES COUNTY**  
 NORTH CAROLINA

PROJECT REFERENCE NO.	SHEET NO.
2025CPT.09.15.20852.3	3

AST Contract Map  
 Contract DI00357

- Map 10 - SR 1323 Maple Ln
- Map 11 - SR 1333 Hemlock Ct
- Map 12 - SR 1334 Pineview Ct
- Map 13 - SR 1383 Hayes Dr



-  County Boundaries
-  Stokes AST

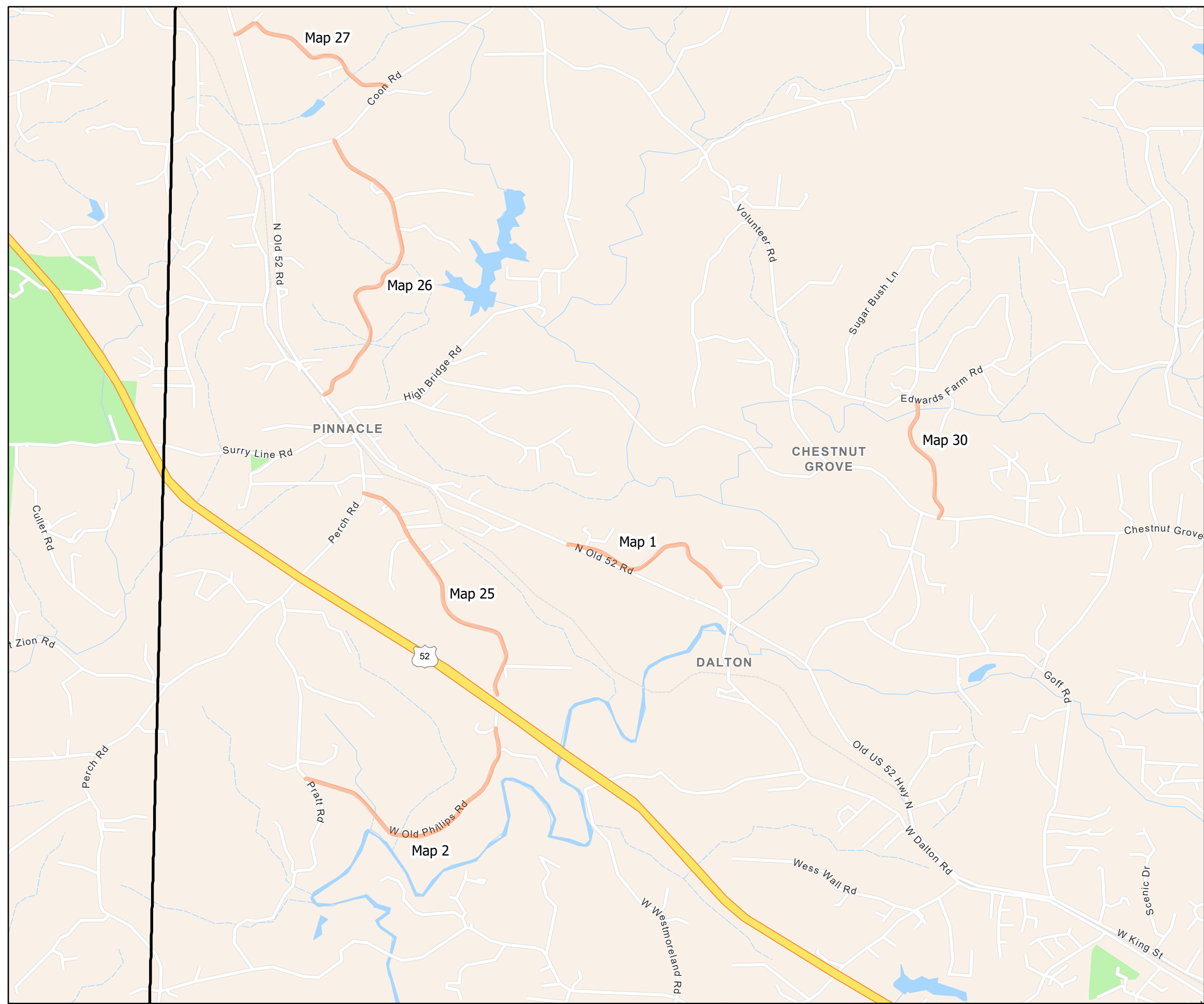




**STOKES COUNTY**  
 NORTH CAROLINA

PROJECT REFERENCE NO.	SHEET NO.
2025CPT.09.15.20852.3	4

AST Contract Map  
Contract DI00357

- Map 1 - SR 1140 Dalton Loop
- Map 2 - SR 1242 W Old Phillips Rd
- Map 25 - SR 1143 E Old Phillips Rd
- Map 26 - SR 1155 Bradley Rd
- Map 27 - SR 1177 Gordon Rd
- Map 30 - SR 1224 Carson Watts Rd



-  County Boundaries
-  Stokes AST

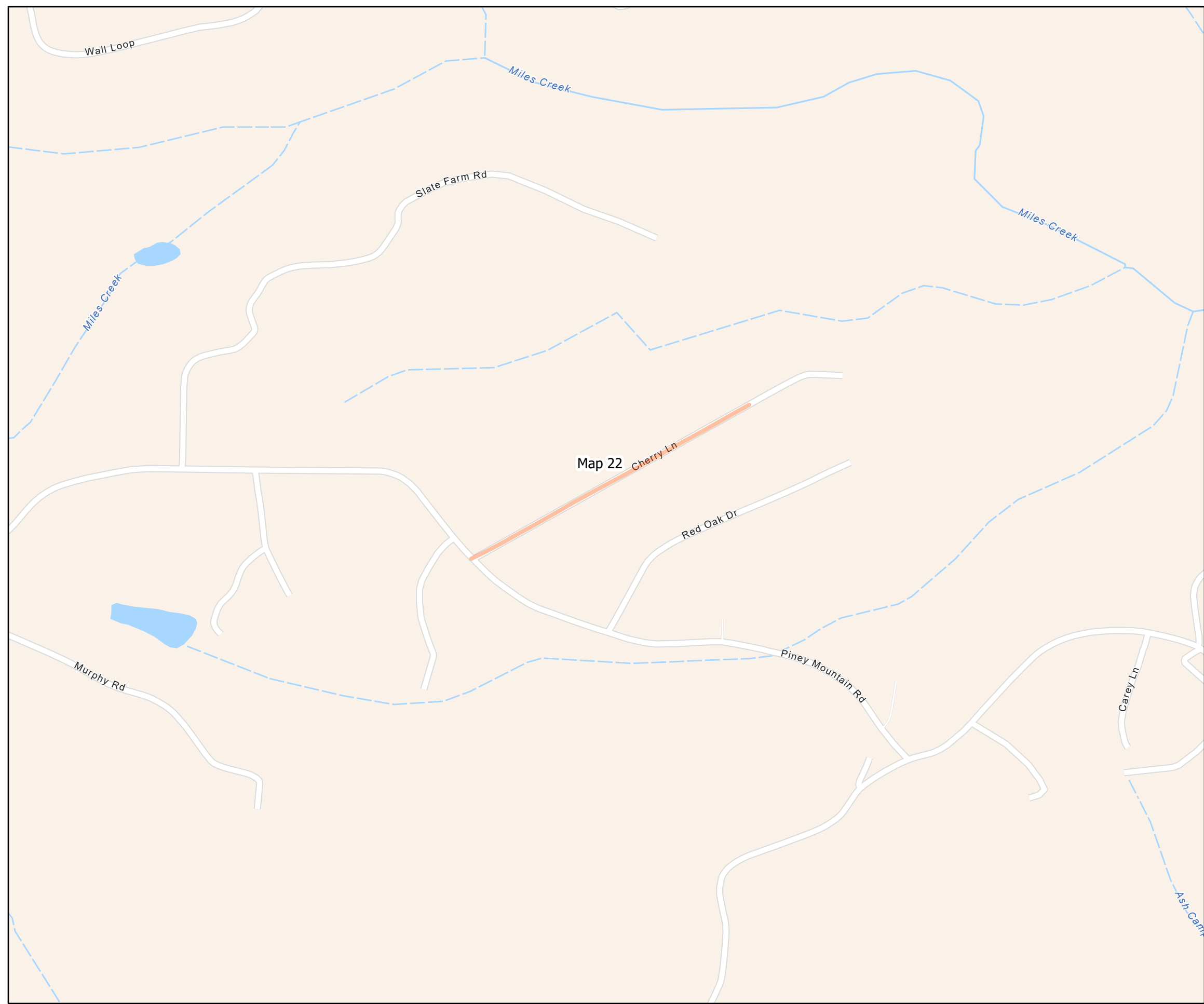




**STOKES COUNTY**  
NORTH CAROLINA

PROJECT REFERENCE NO.	SHEET NO.
2025CPT.09.15.20852.3	5

AST Contract Map  
 Contract DI00357

Map 22 - SR 2056 Cherry Ln



-  County Boundaries
-  Stokes AST

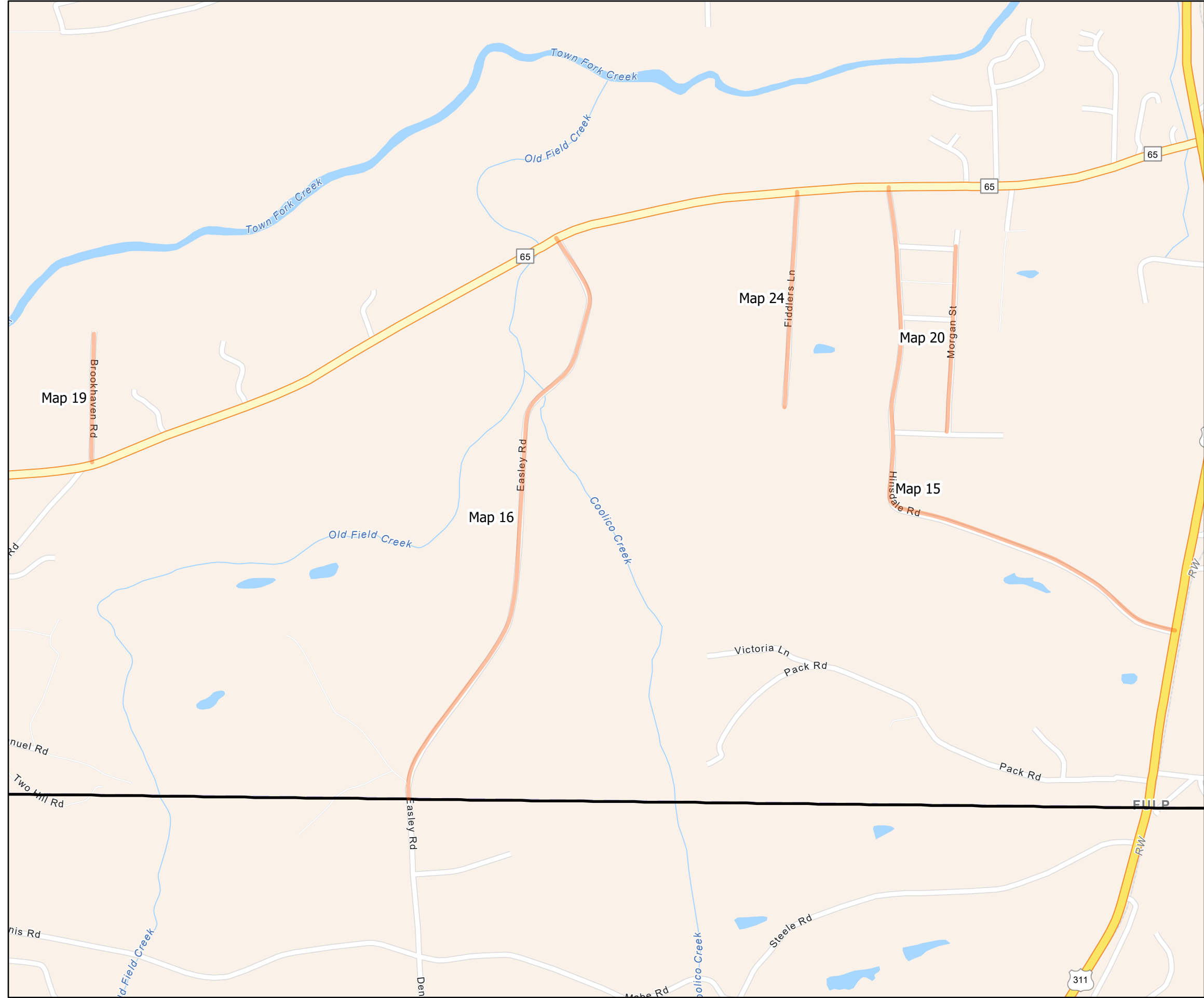


**STOKES COUNTY**  
 NORTH CAROLINA

PROJECT REFERENCE NO.	SHEET NO.
2025CPT.09.15.20852.3	6

AST Contract Map  
Contract DI00357

- Map 15 - SR 1932 Hinsdale Rd
- Map 16 - SR 1933 Easley Rd
- Map 19 - SR 2033 Brookhaven Rd
- Map 20 - SR 2038 Morgan St
- Map 24 - SR 2120 Fiddlers Ln



- County Boundaries
- Stokes AST

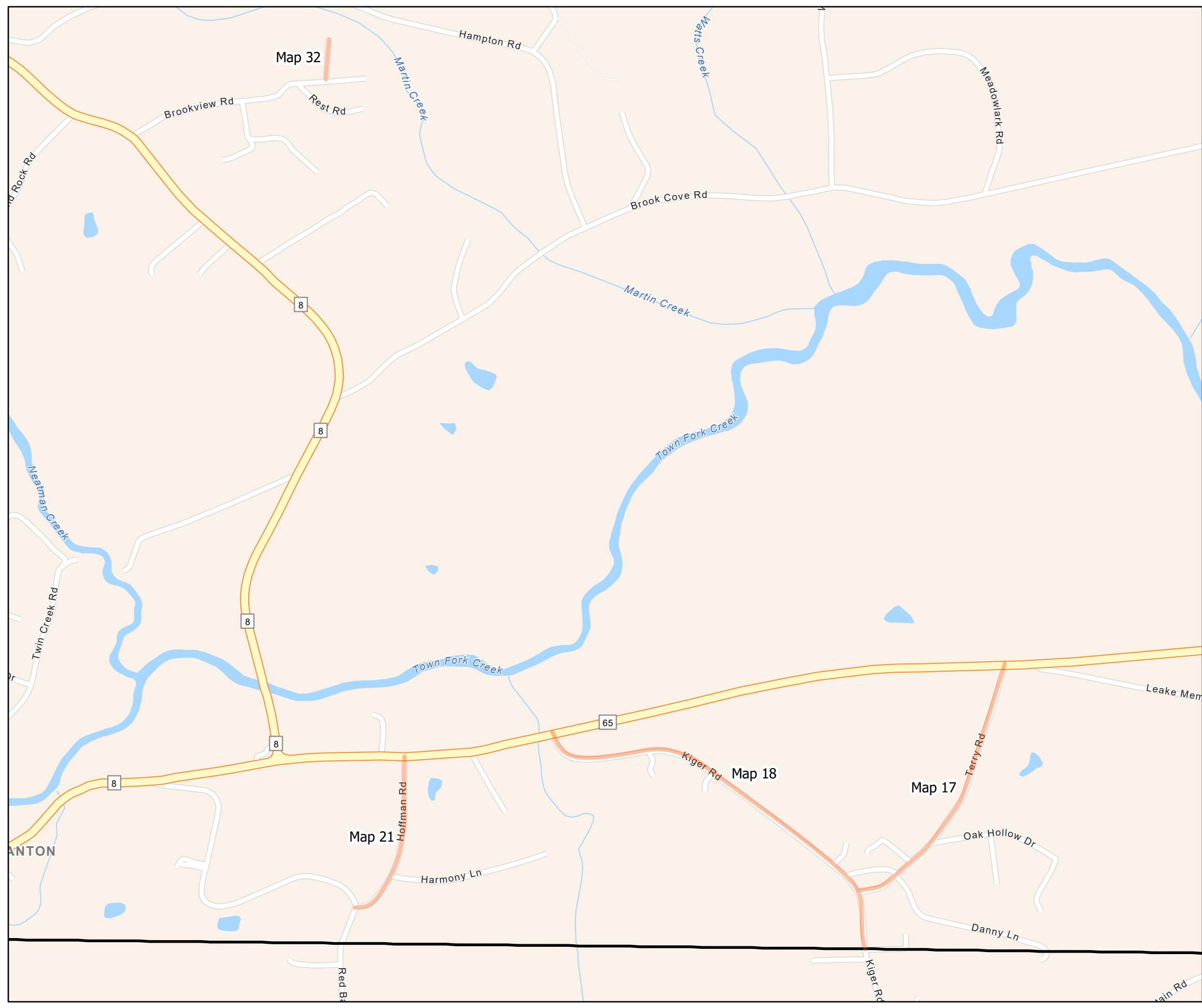




**STOKES COUNTY**  
NORTH CAROLINA

PROJECT REFERENCE NO.	SHEET NO.
2025CPT.09.15.20852.3	7

AST Contract Map  
 Contract DI00357

- Map 17 - SR 1951 Terry Rd
- Map 18 - SR 1952 Kiger Rd
- Map 21 - SR 2046 Hoffman Rd
- Map 32 - SR 2045 Short Ln



-  County Boundaries
-  Stokes AST



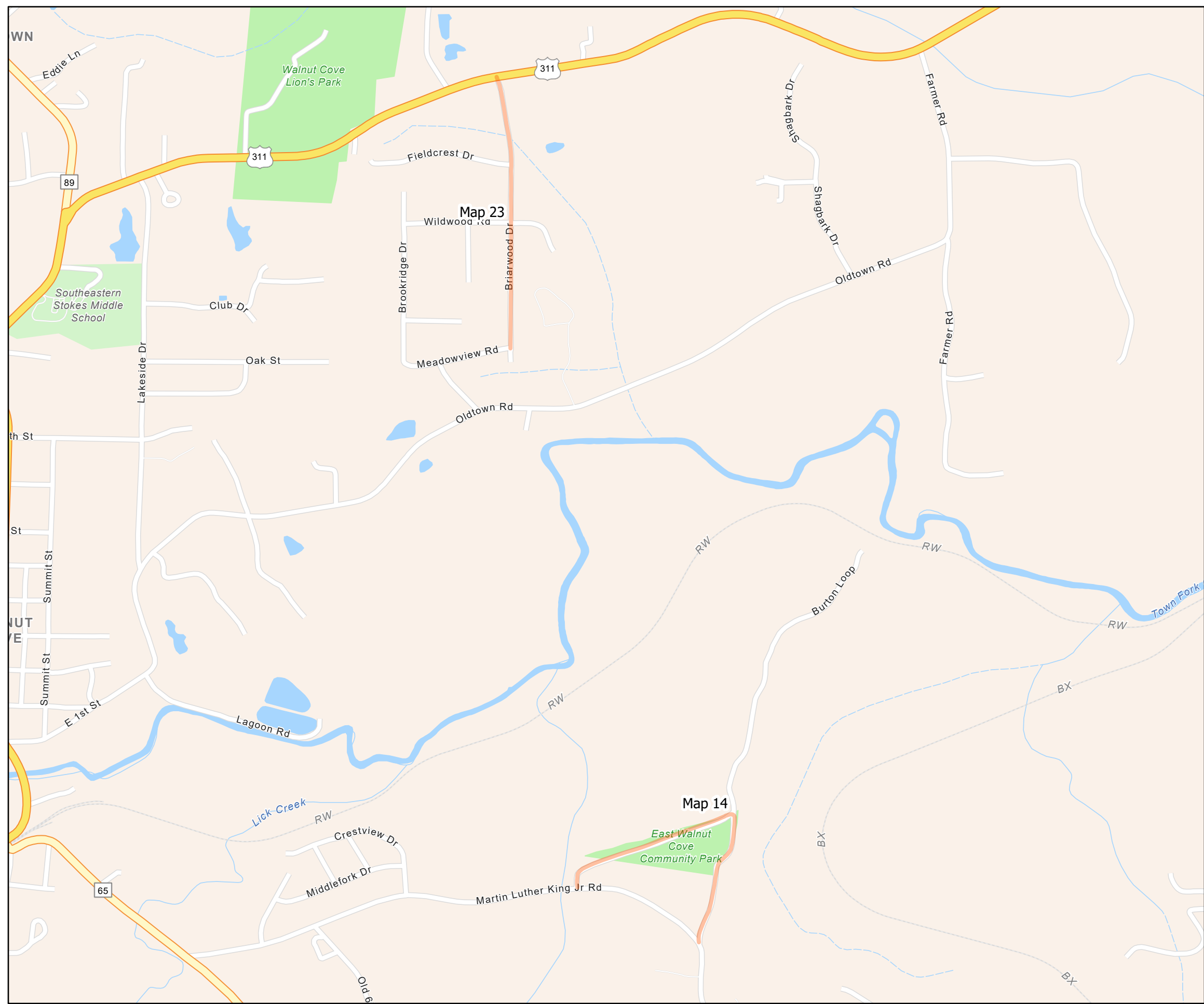
**STOKES COUNTY**  
 NORTH CAROLINA





PROJECT REFERENCE NO.	SHEET NO.
2025CPT.09.15.20852.3	8

AST Contract Map  
Contract DI00357

Map 14 - SR 1920 Burton Loop Rd  
Map 23 - SR 2065 Briarwood Dr



-  County Boundaries
-  Stokes AST

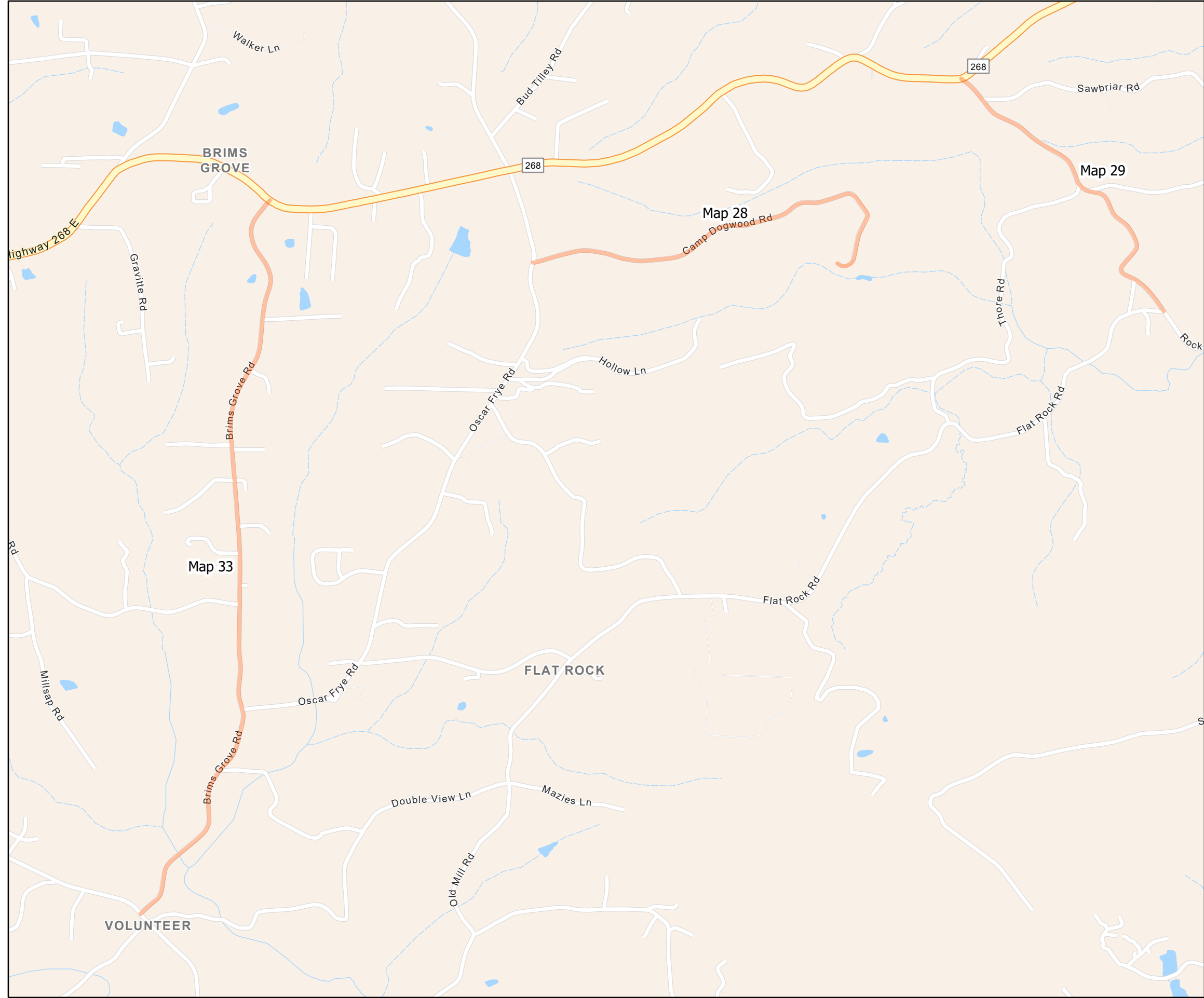




**STOKES COUNTY**  
NORTH CAROLINA

PROJECT REFERENCE NO.	SHEET NO.
2025CPT.09.15.20852.3	9

AST Contract Map  
 Contract DI00357

Map 28 - SR 1184 Camp Dogwood Rd  
 Map 29 - SR 1187 Rock House Rd  
 Map 33 - SR 2109 Brims Grove Rd



-  County Boundaries
-  Stokes AST

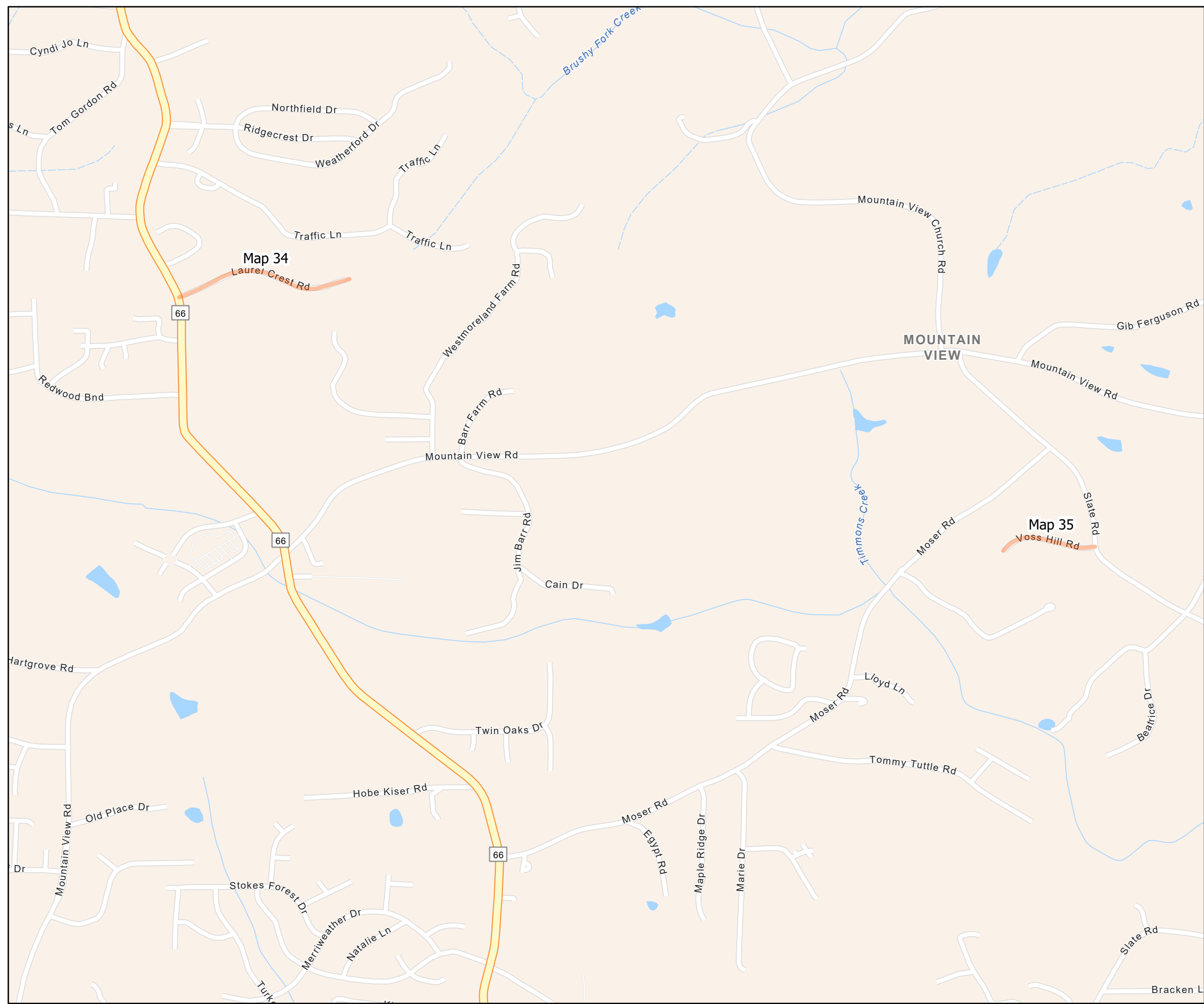




**STOKES COUNTY**  
 NORTH CAROLINA

PROJECT REFERENCE NO.	SHEET NO.
2025CPT.09.15.20852.3	10

AST Contract Map  
 Contract DI00357

Map 34 - SR 2114 Laurel Crest Rd  
 Map 35 - SR 2116 Voss Hill Dr



-  County Boundaries
-  Stokes AST





**STOKES COUNTY**  
 NORTH CAROLINA

PROJECT REFERENCE NO.	SHEET NO.
2025CPT.09.15.20852.3	11

AST Contract Map  
 Contract DI00357

Map 31 - SR 1912 Pole Bridge Rd



-  County Boundaries
-  Stokes AST





**STOKES COUNTY**  
 NORTH CAROLINA

PROJECT REFERENCE NO.	SHEET NO.
2025CPT.09.15.20852.3	12

AST Contract Map  
 Contract DI00357

- Map 36 - SR 1173 Tillotson Rd
- Map 37 - SR 1182 Oscar Frye Rd
- Map 38 - SR 1191 King Rd
- Map 39 - SR 1192 Bud Tilley Rd

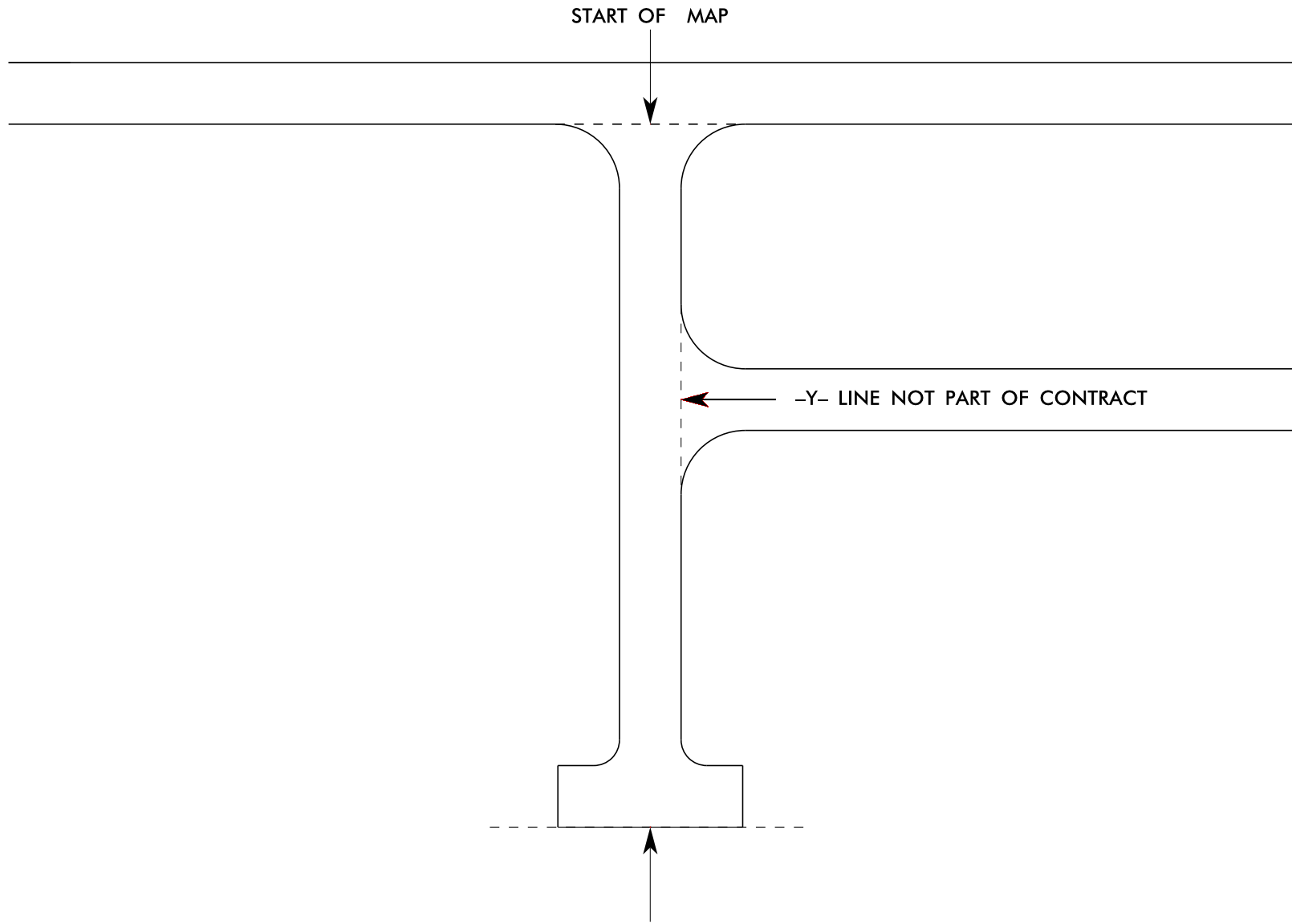


-  County Boundaries
-  Stokes AST



**STOKES COUNTY**  
 NORTH CAROLINA

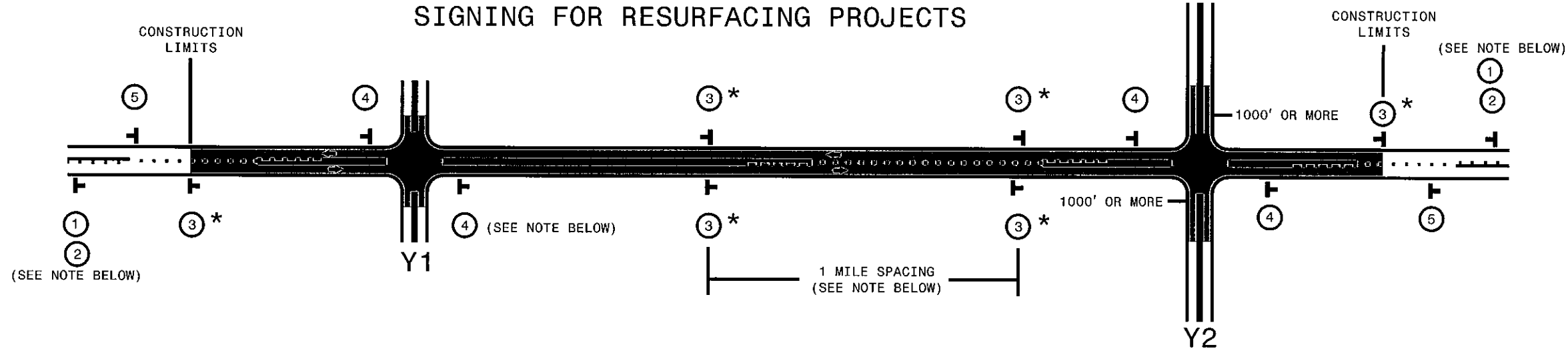
PROJECT REFERENCE NO.	SHEET NO.



THE PROJECT PLANS DENOTE ALL ROAD TERMINUS AS END OF MAINTENANCE: THIS IS INTENDED TO DESCRIBE ANY TYPE GEOMETRY THAT MAY EXIST, INCLUDING CUL-DE-SAC, T-TURN, L-TURN, TRANSITION TO UNPAVED, TRANSITION TO PRIVATE ROAD, ETC.

Y-LINE TIE IN DETAIL

# SIGNING FOR RESURFACING PROJECTS



LEGEND	
	PORTABLE WORK ZONE SIGN (1110.02)
	DIRECTION OF TRAFFIC FLOW

## MAINLINE (-L-) SIGNING

## -Y- LINE SIGNING

SIGNING NOTES AND PLACEMENT PER DIRECTION	 	<p>PLACE 1000' PRIOR TO BEGINNING OF CONSTRUCTION LIMITS. ONLY USED ON -Y- LINES IF RESURFACING LIMITS EXTEND 1000' ALONG -Y- LINE.</p> <p>#2 SIGN ONLY USED WHEN RESURFACING LIMITS ARE 2 OR MORE MILES IN LENGTH. ROUND UP TO NEXT WHOLE NUMBER. (NO FRACTIONAL OR DECIMAL NUMBERS)</p>	<p>NO REQUIRED STATIONARY SIGNING FOR THE FOLLOWING -Y- LINE CONDITIONS:</p> <ol style="list-style-type: none"> <li>LESS THAN 1000' OF RESURFACING ALONG -Y- LINE</li> <li>SUBDIVISION ROADS</li> <li>DEAD END ROADS</li> </ol> <p>WHEN PAVING/CONSTRUCTION ACTIVITIES PROCEED ACROSS AN UNSIGNED -Y- LINE, ADVANCE WARNING PORTABLE SIGNS SHALL BE USED ALONG THE -Y- LINE AS SHOWN BELOW. REMOVE UPON COMPLETION OF WORK.</p> <div style="display: flex; justify-content: space-around;"> <div style="text-align: center;">   <small>W20-1 48" X 48"</small> </div> <div style="text-align: center;">   <small>W20-7 A 48" X 48"</small> </div> </div> <p>PLACED 500' IN ADVANCE OF FLAGGER. PLACED 250' IN ADVANCE OF FLAGGER.</p>
		<p>PLACE INITIALLY AT THE CONSTRUCTION LIMITS AND SPACE 1 MILE APART THEREAFTER. IF NO -Y- LINES EXIST, PLACE 2ND SET 1/2 MILE FROM THE CONSTRUCTION LIMITS AND THEN SPACE 1 MILE THEREAFTER.</p> <p>STANDARD DRAWING 1110.01 STATIONARY WORK ZONE SIGNS</p>	
		<ul style="list-style-type: none"> <li>THESE ARE FOR -Y- LINES THAT ARE "THROUGH" ROADWAYS.</li> <li>DEAD END AND SUBDIVISION ROADS ARE NOT "THROUGH" ROADWAYS.</li> <li>INSTALL 500' +/- FROM EACH -Y- LINE APPROACH AS SHOWN ABOVE.</li> <li>FOR MULTIPLE -Y- LINES THAT ARE SEPARATED BY 0.25 MILES OR LESS, TREAT AS A SINGLE UNIT AND INSTALL WITHIN 500' OF EACH APPROACH.</li> <li>A MAXIMUM OF 2 SIGN SETS PER MILE. DO NOT INSTALL WHEN -Y- LINES ARE WITHIN 0.5 MILES FROM "END ROAD WORK" SIGN.</li> </ul>	
		<p>PLACE 500' FOLLOWING THE END OF CONSTRUCTION LIMITS OR AS SHOWN WHEN WORK ENDS AT A 3-WAY TEE INTERSECTION. (OPTIONAL)</p>	

### \* SIGNING FOR ASPHALT SURFACE3 TREATMENTS (ONLY)

SUBSTITUTE LOW/SOFT SHOULDER SIGNS BY ALTERNATING THE FOLLOWING TWO SIGNS: STARTING WITH "UNMARKED PAVEMENT AHEAD" (SP 06026) FOLLOWED BY "LOOSE GRAVEL" (W8-7)

STANDARD DRAWING 1110.01 STATIONARY WORK ZONE SIGNS



RESURFACING ADVANCE WARNING SIGNS FOR RURAL AND SUBURBAN 2 LANE ROADWAYS

SYSTEMTIME:#####  
 \$\$\$USERNAME\$\$\$