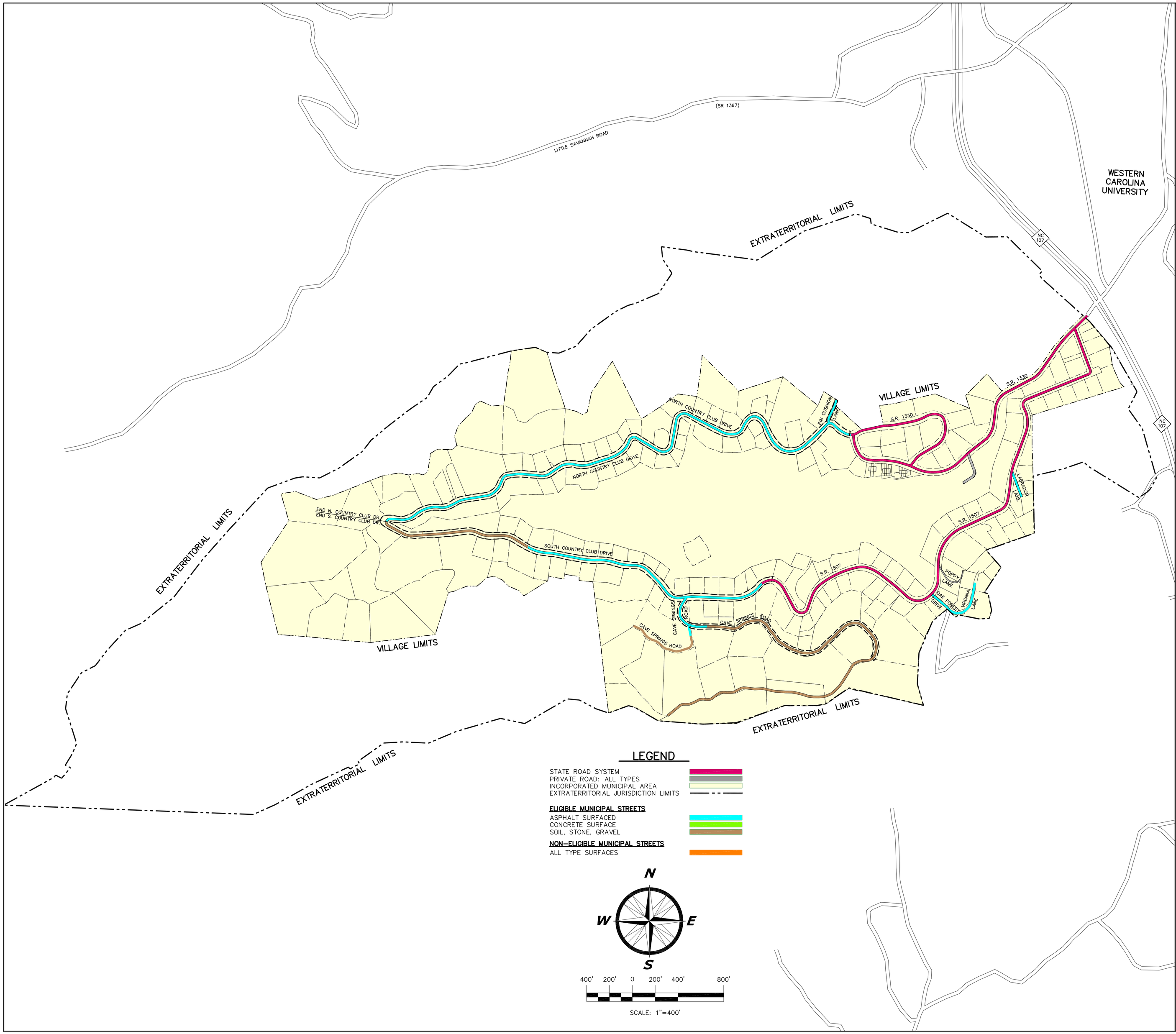

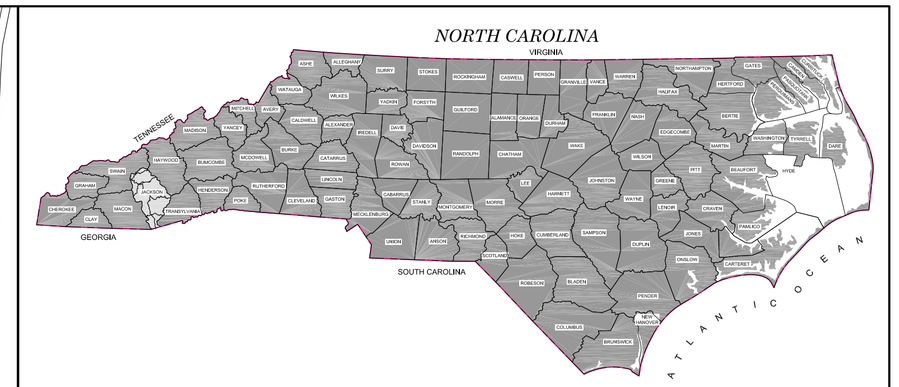

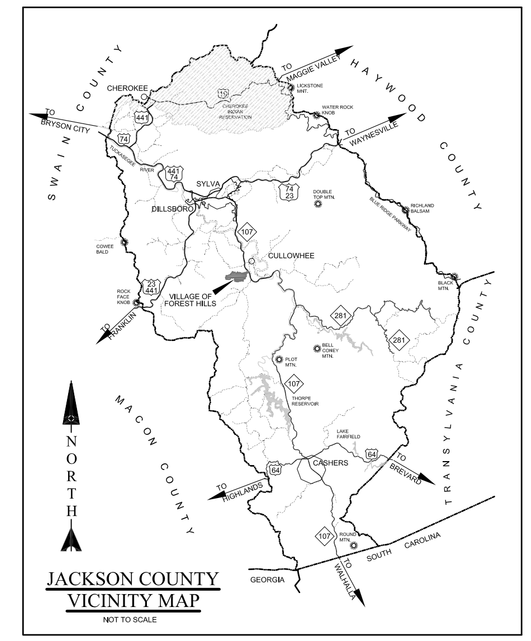

JACKSON COUNTY
VICINITY MAP
NOT TO SCALE

POWELL BILL ELIGIBLE STREETS

NAME	MILEAGE	SURFACE
1. CAVE SPRINGS ROAD	0.11	HARD SURFACED
2. CAVE SPRINGS ROAD	1.05	GRAVEL SURFACED
3. LABRADOR LANE	0.05	HARD SURFACED
4. NORTH COUNTRY CLUB DRIVE	0.95	HARD SURFACED
5. OAK FOREST DRIVE	0.04	HARD SURFACED
6. PIN CUSHION LANE	0.04	HARD SURFACED
7. SOUTH COUNTRY CLUB DRIVE	0.43	HARD SURFACED
8. SOUTH COUNTRY CLUB DRIVE	0.26	GRAVEL SURFACED
9. VIRGINIA LANE	0.08	HARD SURFACED
TOTAL =	3.01 MILES	

I HEREBY CERTIFY THAT THE MILEAGE SHOWN ON THIS MAP IS CORRECT TO THE BEST OF MY KNOWLEDGE AND BELIEF.

NORTH CAROLINA PROFESSIONAL SEAL 16355 ENGINEER VICTOR W. LOFQUIST 7/17/15

VICTOR LOFQUIST, P.E.

VILLAGE OF FOREST HILLS

FY 2015-2016 POWELL BILL MAP

Lofquist & Associates, Inc.
PLANNING ENGINEERING DESIGN
11 Citrus Drive Sylva, NC 28779 (828) 586 - 1424 (828) 586-3480 Fax Firm License No.: C-2288

PLOT DATE: 07/17/15