



I HEREBY CERTIFY THAT THIS MAP ACCURATELY REPRESENTS THE STREET SYSTEM MAINTAINED BY THE TOWN OF PINK HILL.
William C. Butler 7-19-19
 PROFESSIONAL SURVEYOR DATE

**TOWN OF PINK HILL
2018 POWELL BILL STREET MAP**

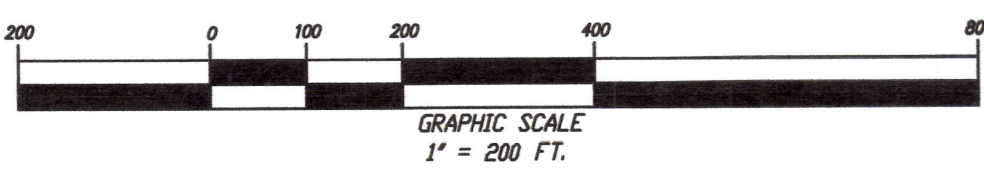
LENOIR COUNTY
NORTH CAROLINA

MAINTENANCE LEGEND

- MUNICIPAL BOUNDARY
- MUNICIPAL TERRITORY
- STATE SYSTEM
- TOWN - HARD SURFACE
- PRIVATE MAINTENANCE

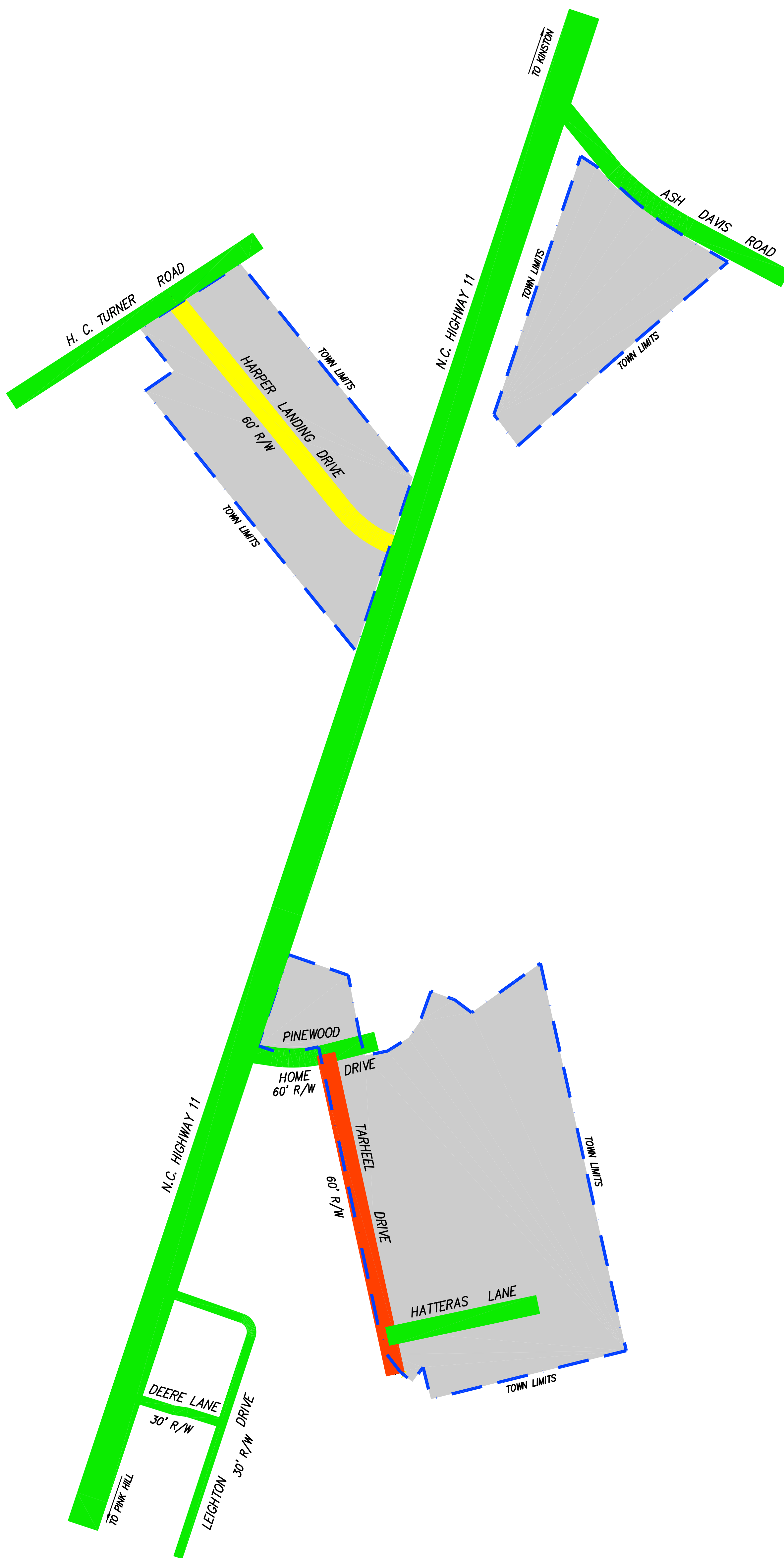
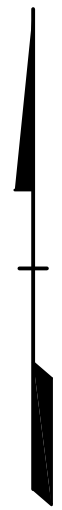
TOWN STREETS = 32,649' / 6.18 MILES
 NCDOT STREETS = 13,505' / 2.56 MILES

SHEET 1 OF 2

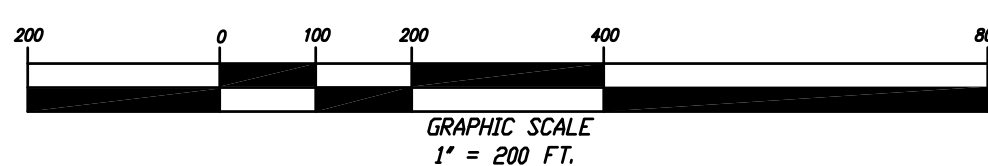


ATLANTIC SURVEYING, P.A.
 111 SOUTH QUEEN STREET
 KINSTON, NC 28501
 PHONE: (252) 527-6994
 FAX: (252) 528-0189
 FIRM LICENSE NO: C - 1412

DRAWN BY: W.C.B., JR.
 SCALE: 1" = 200'
 PROJ. NO.: 97259
 DATE: 1-28-19



SHEET 2 OF 2



ATLANTIC SURVEYING, P.A.

111 SOUTH QUEEN STREET
KINSTON, NC 28501
PHONE: (252) 527-6994
FAX: (252) 522-0139
FIRM LICENSE NO: C - 1412

DRAWN BY: W.C.B., JR.
SCALE: 1" = 200'
PROJ. NO.: 97259
DATE: 1-28-19