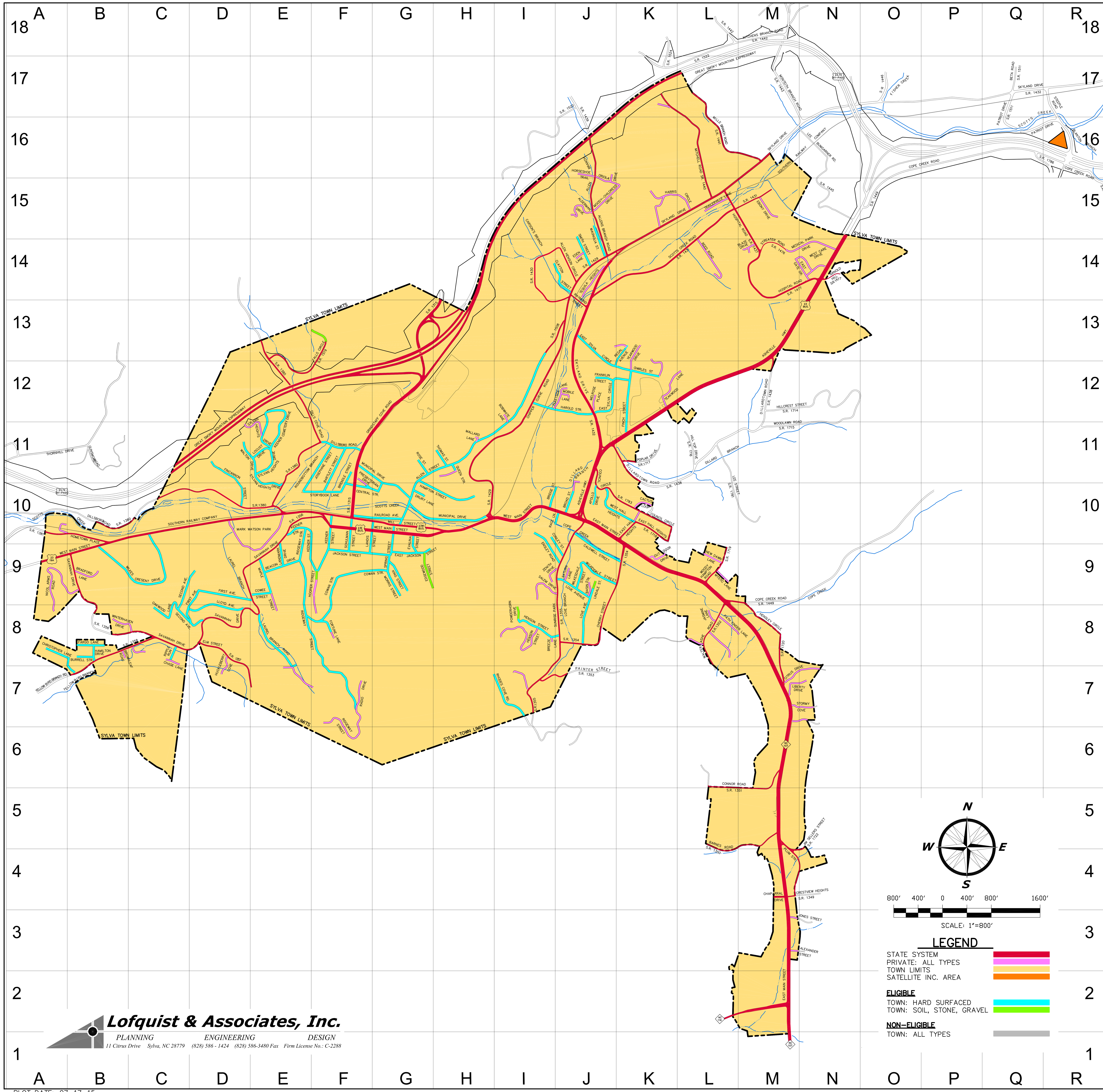

PLOT DATE: 07-17-15

POWELL BILL ELIGIBLE STREETS

LOCATION	NAME	MILEAGE	SURFACE
G 11	ALLEN STREET	0.74	HARD SURFACED
J 10	APOLLO DRIVE	0.06	HARD SURFACED
F 11	BARTLETT STREET	0.15	HARD SURFACED
E 9	BEACON DRIVE	0.12	HARD SURFACED
F 10	BRENDLE STREET	0.09	HARD SURFACED
I 10	BRIDGE STREET	0.07	HARD SURFACED
J 10	BROAD STREET	0.07	HARD SURFACED
B 8	BURRELL STREET	0.05	HARD SURFACED
J 9	CALDWELL STREET	0.17	HARD SURFACED
F 10	CENTRAL STREET	0.14	HARD SURFACED
K 12	CHARLES STREET	0.09	HARD SURFACED
A 8	CHRISTOPHER LANE	0.14	HARD SURFACED
J 14	CLAYTON STREET	0.11	HARD SURFACED
I 9	CONLEY STREET	0.06	HARD SURFACED
F 9	COWAN STREET	0.36	HARD SURFACED
E 9	COWEE STREET	0.06	HARD SURFACED
F 11	DILLSBORO ROAD	0.13	HARD SURFACED
G 10	DRURY LANE	0.04	HARD SURFACED
G 9	EAST JACKSON STREET	0.13	HARD SURFACED
J 12	EAST SYLVA CIRCLE	0.44	HARD SURFACED
G 9	EDGEWOOD STREET	0.06	SOIL/STONE/GRAVEL
I 9	ENSLEY ROAD	0.10	HARD SURFACED
G 9	EVALINA STREET	0.05	HARD SURFACED
F 13	FALLS CIRCLE	0.07	SOIL/STONE/GRAVEL
B 8	FARGO LANE	0.08	HARD SURFACED
D 10	FINCANNON STREET	0.15	HARD SURFACED
K 12	FINCH STREET	0.17	HARD SURFACED
D 9	FIRST AVENUE	0.29	HARD SURFACED
F 8	FORTUNE LANE	0.06	HARD SURFACED
J 12	FRANKLIN STREET	0.06	HARD SURFACED
B 8	HAMILTON DRIVE	0.05	HARD SURFACED
G 10	HAMPTON STREET	0.19	HARD SURFACED
J 12	HAROLD STREET	0.19	HARD SURFACED
I 8	HENSON STREET	0.15	HARD SURFACED
E 9	HOOPER STREET	0.03	SOIL/STONE/GRAVEL
F 9	JACKSON STREET	0.19	HARD SURFACED
F 11	JOSEPHINE STREET	0.17	HARD SURFACED
E 11	KEENER CEMETERY DRIVE	0.26	HARD SURFACED

LOCATION	NAME	MILEAGE	SURFACE
E 9	KEENER STREET	0.39	HARD SURFACED
G 9	KING STREET	0.10	HARD SURFACED
F 10	LANDIS STREET	0.10	HARD SURFACED
E 9	LANDMARK DRIVE	0.07	HARD SURFACED
E 8	LAUREL BRANCH ROAD	0.21	HARD SURFACED
J 9	LINDALE STREET	0.03	HARD SURFACED
J 9	LINDALE STREET	0.02	SOIL/STONE/GRAVEL
D 8	LLOYD AVENUE	0.19	HARD SURFACED
E 11	LOCUST STREET	0.07	HARD SURFACED
J 8	LOVE AVENUE	0.27	HARD SURFACED
J 14	MAGNOLIA STREET	0.11	HARD SURFACED
E 9	MAPLE STREET	0.11	HARD SURFACED
G 9	MORRIS STREET	0.05	HARD SURFACED
H 10	MUNICIPAL DRIVE	0.47	HARD SURFACED
C 8	OAKWOOD LANE	0.13	HARD SURFACED
I 8	POWDERHORN DRIVE	0.03	SOIL/STONE/GRAVEL
F 10	PRESBYTERIAN DRIVE	0.02	HARD SURFACED
H 11	QUEEN STREET	0.02	HARD SURFACED
I 10	RACE LANE	0.04	HARD SURFACED
G 10	RAILROAD AVENUE	0.15	HARD SURFACED
J 12	REGAL AVENUE	0.08	HARD SURFACED
I 7	RHODES COVE ROAD	0.17	HARD SURFACED
E 8	RIDGEWAY STREET	0.64	HARD SURFACED
C 8	RIPPLE RUN	0.05	HARD SURFACED
G 11	ROSE STREET	0.05	HARD SURFACED
F 10	SCHULMAN STREET	0.10	HARD SURFACED
C 8	SECOND AVENUE	0.24	HARD SURFACED
J 14	SMITH STREET	0.09	HARD SURFACED
G 9	SPRING STREET	0.15	HARD SURFACED
F 10	STORYBOOK LANE	0.12	HARD SURFACED
E 11	SYLVAN HEIGHTS DRIVE	0.27	HARD SURFACED
H 11	THOMAS STREET	0.06	HARD SURFACED
D 11	WALTON DRIVE	0.11	HARD SURFACED
J 10	WEST HALL HEIGHTS	0.16	HARD SURFACED
C 9	WILKES CRESCENT DRIVE	0.41	HARD SURFACED
J 9	WILKESDALE STREET	0.22	HARD SURFACED
		TOTAL = 11.04	

STREETS, OR PORTIONS THEREOF DELETED FROM MUNICIPAL SYSTEM

LOCATION	NAME	POWELL BILL ELIGIBLE	MILEAGE	SURFACE
		TOTAL	= 0.00	

NORTH CAROLINA PROFESSIONAL ENGINEER SEAL 16355 VICTOR W. LOFQUIST 7/16/15

I HEREBY CERTIFY THAT THE MILEAGE SHOWN ON THIS MAP IS CORRECT TO THE BEST OF MY KNOWLEDGE AND BELIEF.

VICTOR W. LOFQUIST P.E.

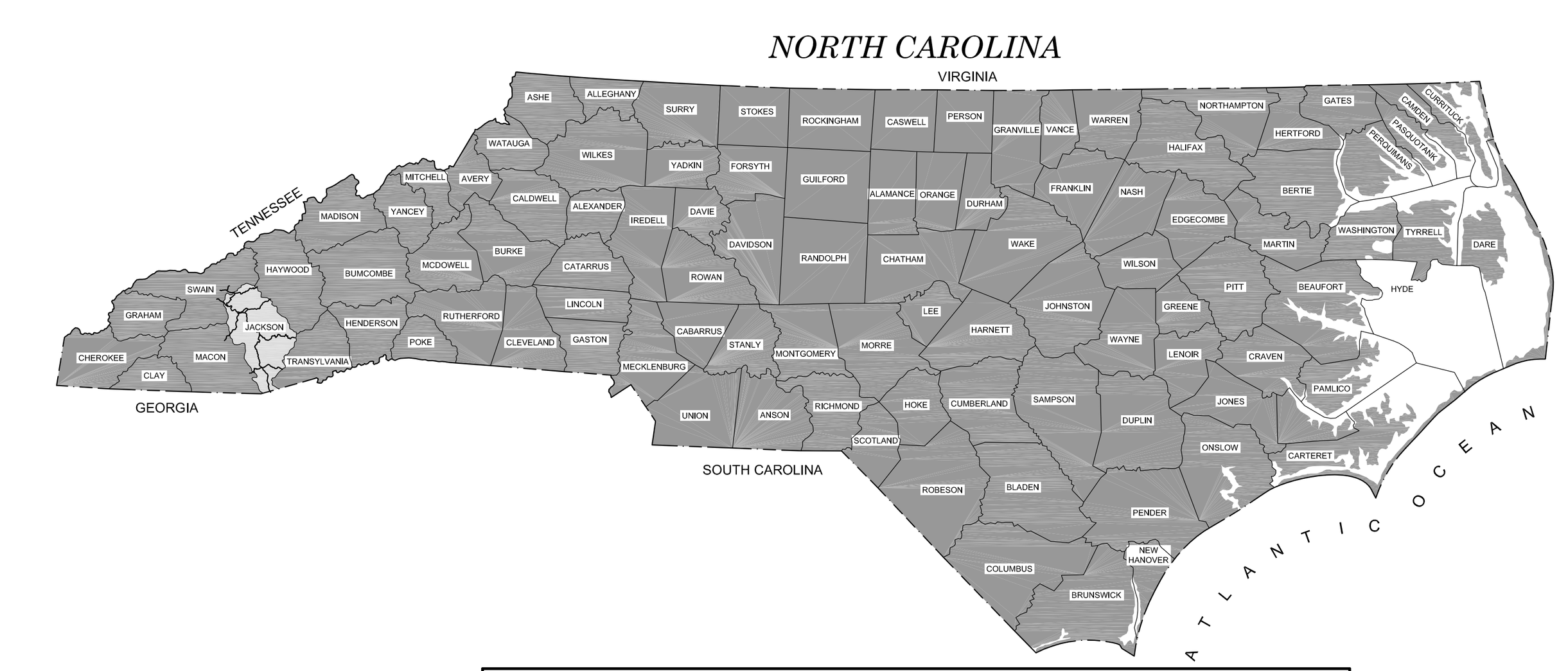

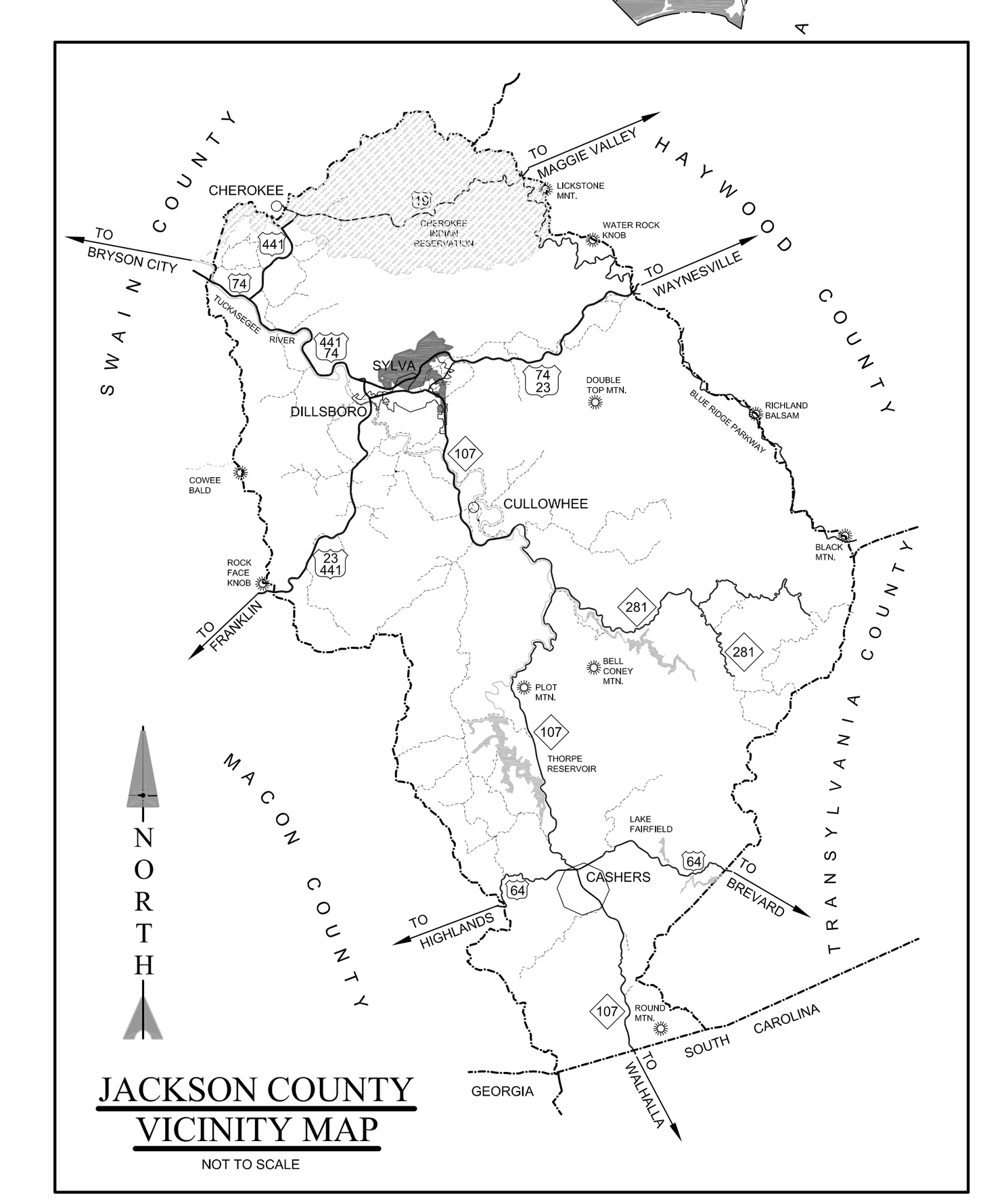

TOWN OF SYLVA
FY 2015-2016
POWELL BILL MAP