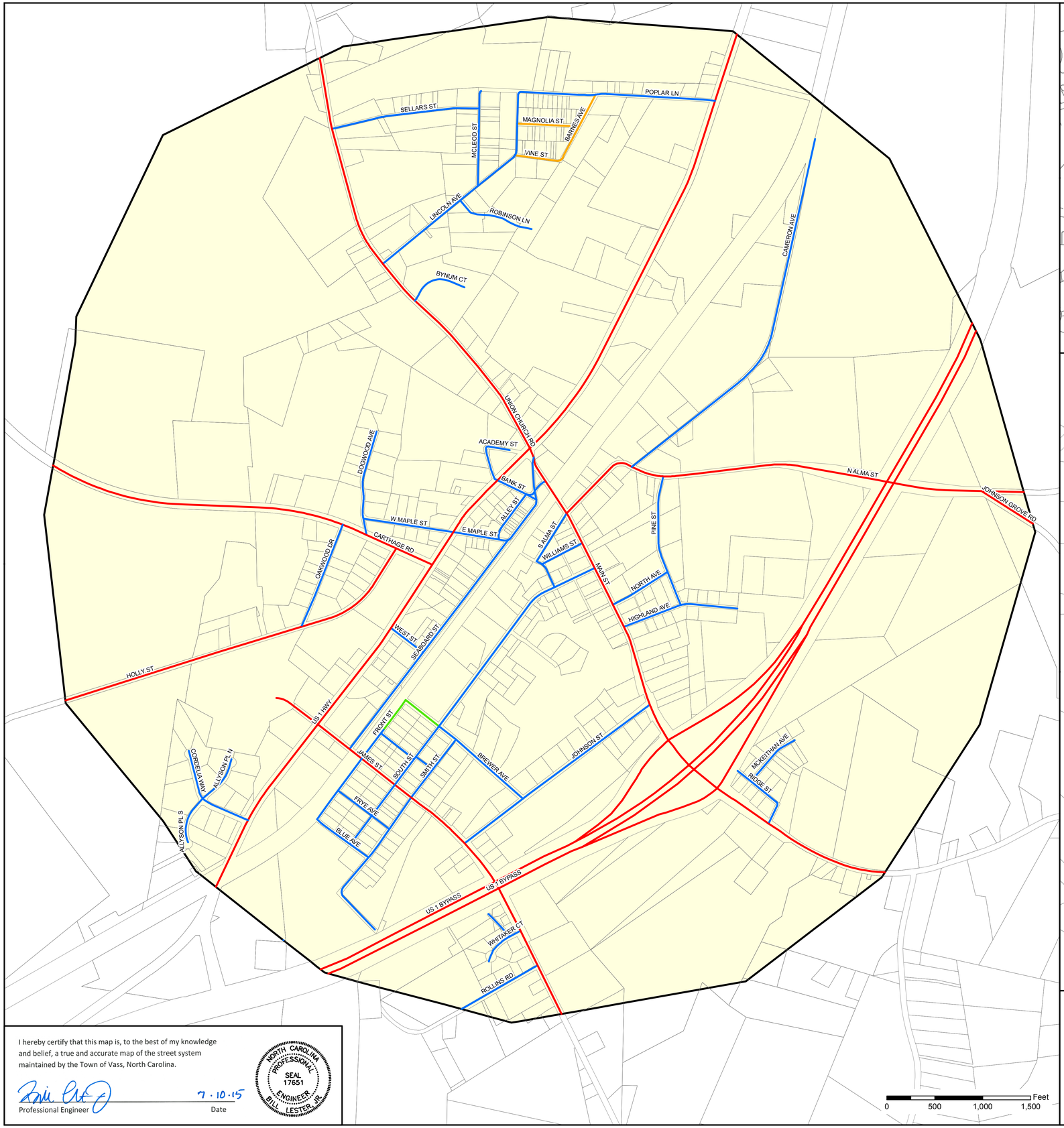

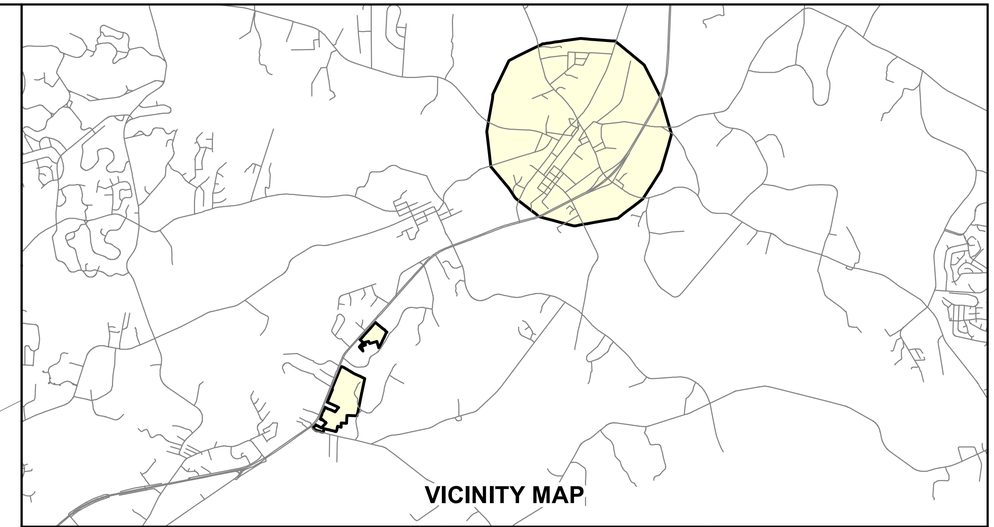

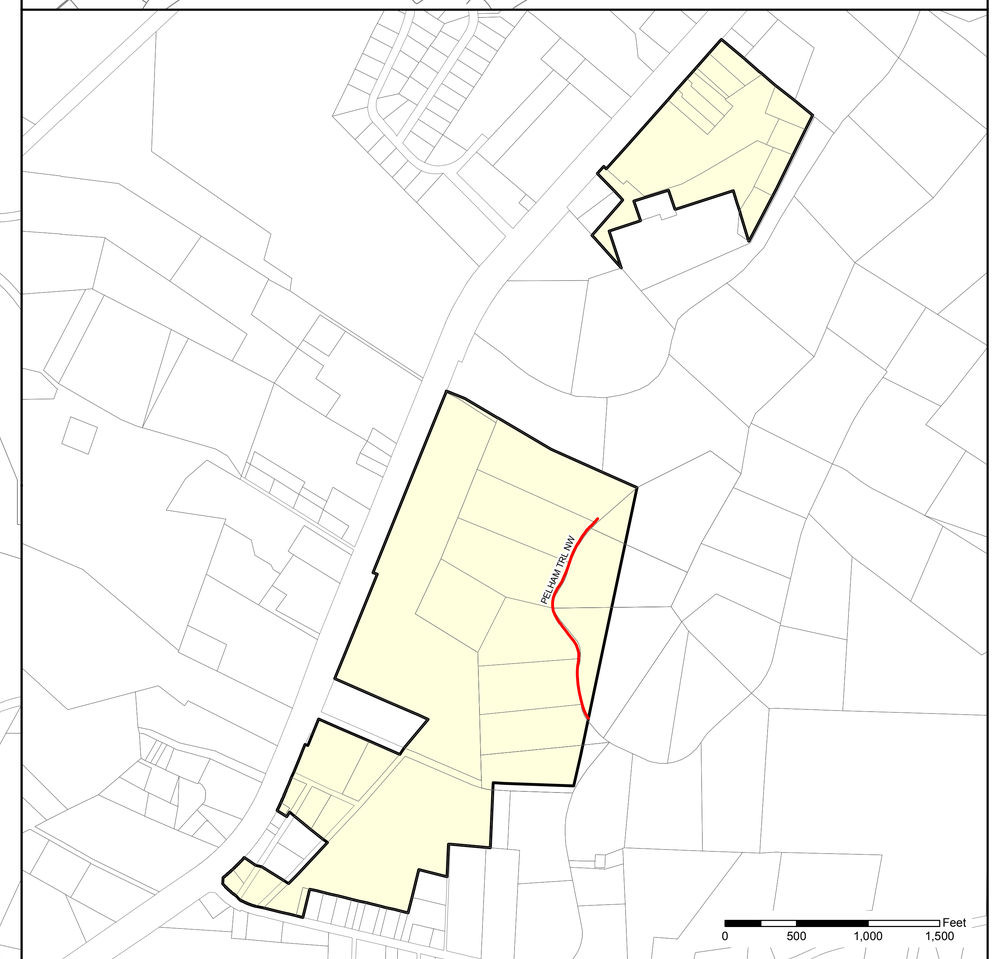

I hereby certify that this map is, to the best of my knowledge and belief, a true and accurate map of the street system maintained by the Town of Vass, North Carolina.

Professional Engineer

7·10·15
Date

NORTH CAROLINA PROFESSIONAL SEAL 17651 ENGINEER BILL LESTER, JR.

N
W
E
S

2015 POWELL BILL MAP FOR THE TOWN OF VASS

Legend

- Town Streets
- Town Streets - Under 16'
- Town Streets - Unpaved
- State/County Streets
- Parcels
- Town Limits