driving95 what's your view?

I-95 PLANNING AND FINANCE STUDY

Legend

- 🟩 LOS A OR B
- 🟦 LOS C
- 🟨 LOS D
- 🟧 LOS E
- 🟥 LOS F

0 0.75 1.5 3 Miles

Source: NCDOT GIS and ESRI GIS.

YEAR 2008
EXISTING
LEVEL OF SERVICE

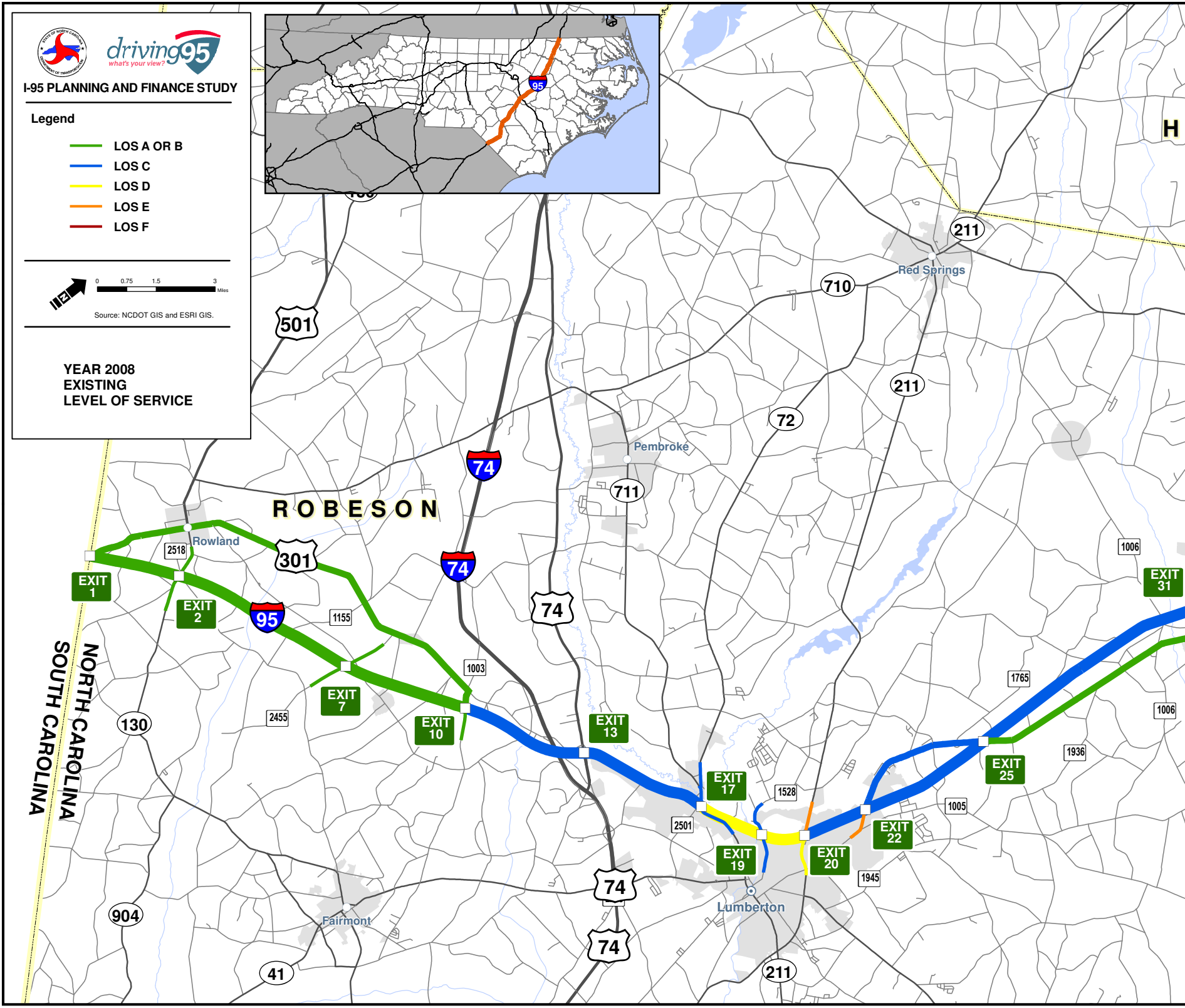

N
95
ROBESON
NORTH CAROLINA
SOUTH CAROLINA
Rowland
Pembroke
Red Springs
Fairmont
Lumberton
H
EXIT 1
EXIT 2
EXIT 7
EXIT 10
EXIT 13
EXIT 17
EXIT 19
EXIT 20
EXIT 22
EXIT 25
EXIT 31
95
74
74
74
74
74
301
501
130
211
211
211
710
72
711
904
41
2518
1155
1003
2455
2501
1528
1945
1005
1936
1006
1006
1765

I95_LOS_18hx120w_Existing.mxd AKB 01.27.2012

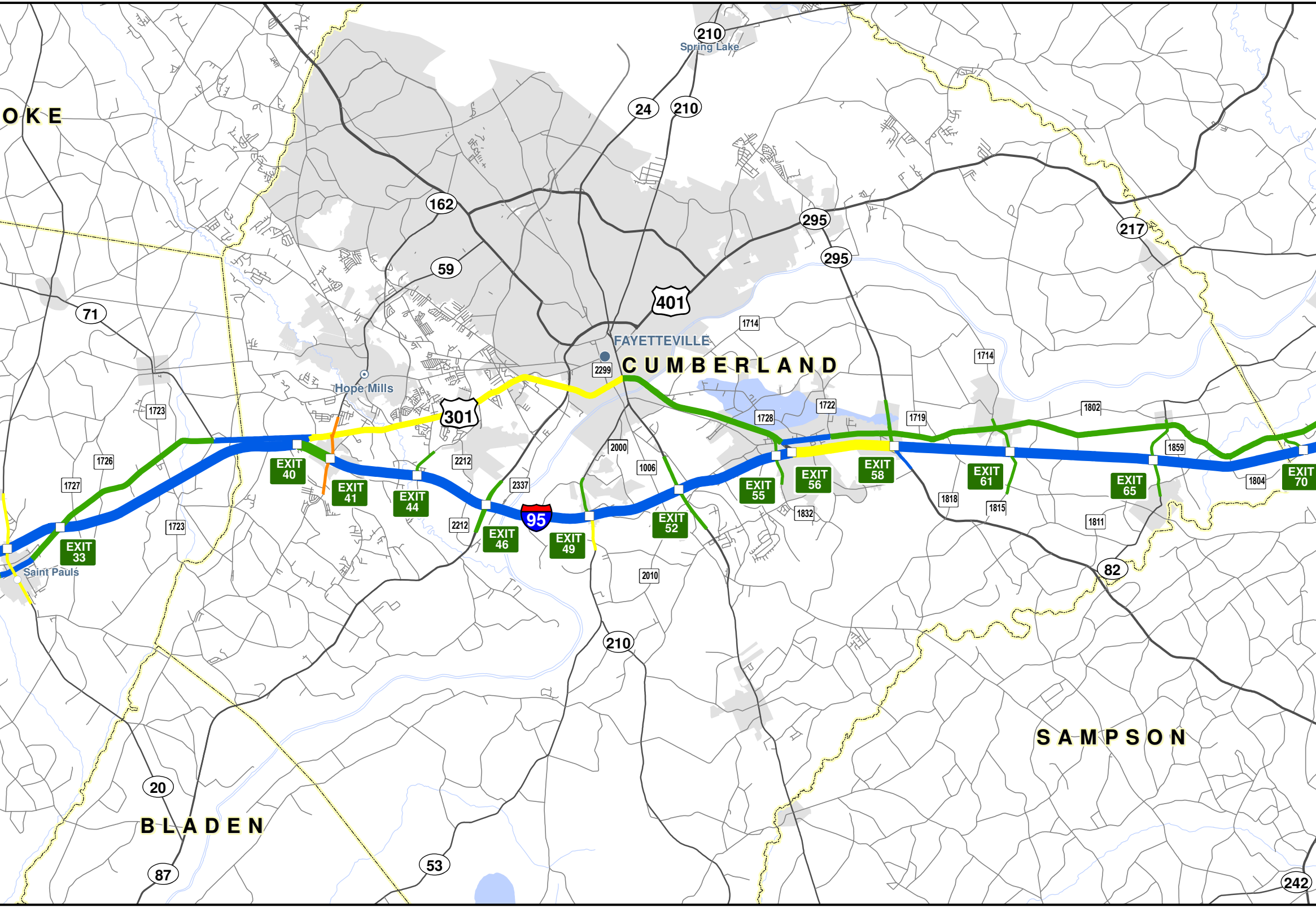
210
Spring Lake
24
210
OKE
162
295
217
295
59
401
71
1714
1714
FAYETTEVILLE
2299
CUMBERLAND
Hope Mills
1723
301
1722
1728
1719
1802
2000
1006
1726
2212
EXIT 40
EXIT 41
EXIT 44
EXIT 55
EXIT 56
EXIT 58
EXIT 61
EXIT 65
EXIT 70
1859
1804
1818
1815
1727
2337
1832
1811
1723
2212
95
EXIT 46
EXIT 49
EXIT 52
EXIT 33
Saint Pauls
2010
82
210
SAMPSON
20
BLADEN
87
53
242

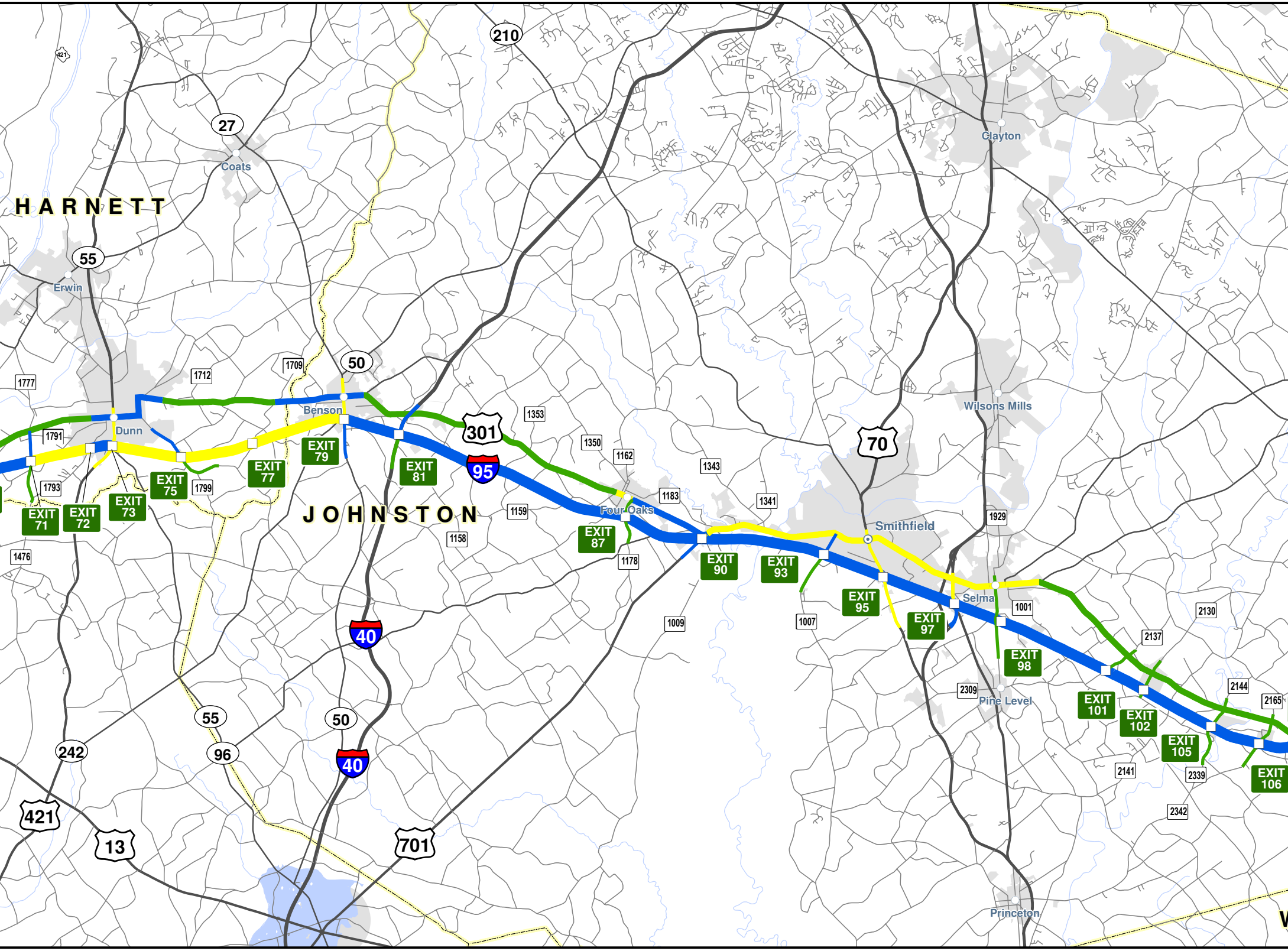
HARNETT
JOHNSTON
Erwin
Coats
Dunn
Benson
Four Oaks
Smithfield
Clayton
Wilsons Mills
Selma
Pine Level
Princeton
210
27
55
421
50
301
95
70
40
55
96
50
40
242
421
13
701
1777
1712
1709
1791
1793
1799
1476
1353
1350
1162
1343
1183
1341
1159
1158
1178
1929
1009
1007
1001
2130
2137
2309
2144
2165
2141
2339
2342
EXIT 71
EXIT 72
EXIT 73
EXIT 75
EXIT 77
EXIT 79
EXIT 81
EXIT 87
EXIT 90
EXIT 93
EXIT 95
EXIT 97
EXIT 98
EXIT 101
EXIT 102
EXIT 105
EXIT 106

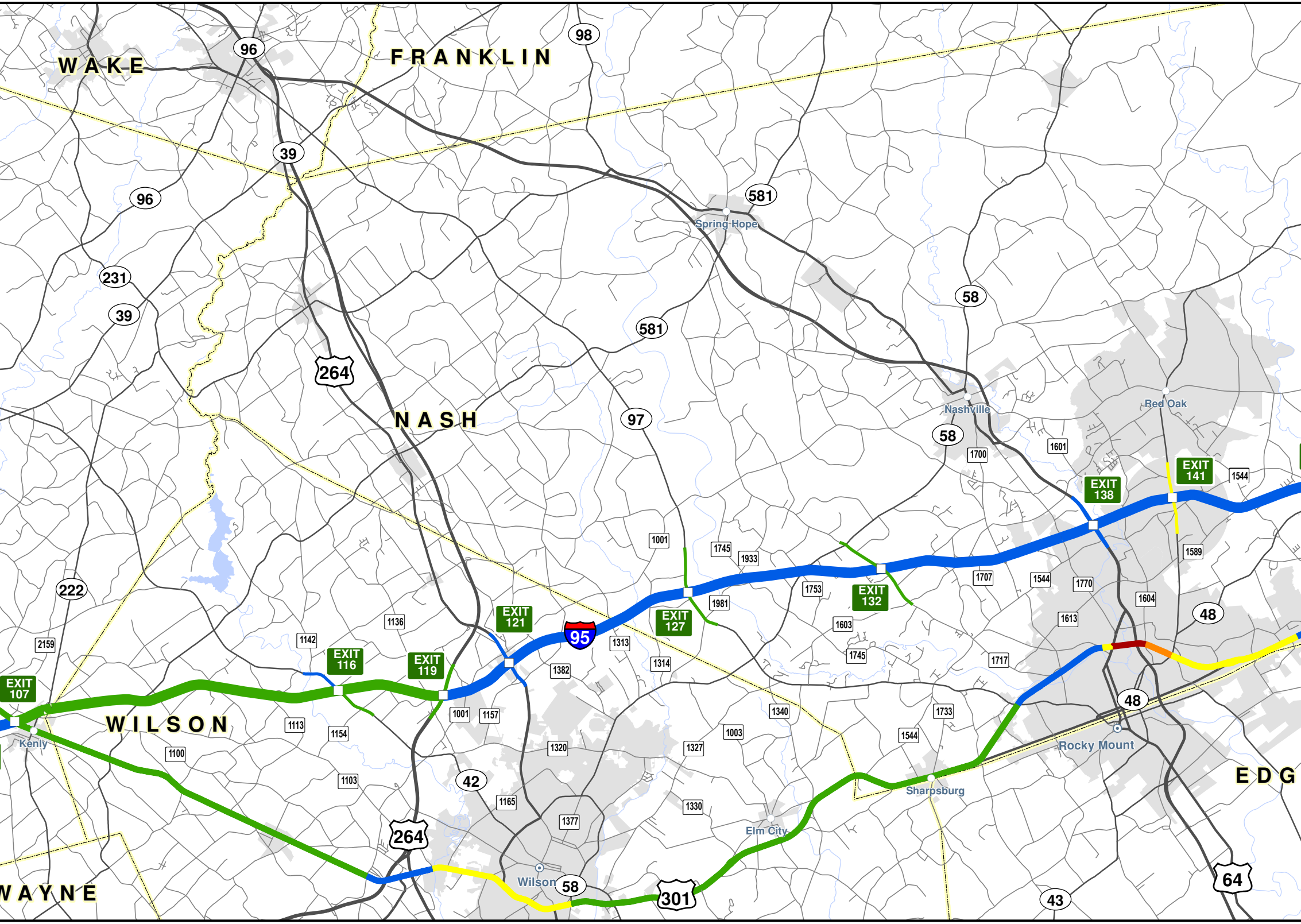
WAKE
FRANKLIN
NASH
WILSON
WAYNE
EDG
96
98
39
96
231
39
222
581
581
58
58
97
264
264
95
42
58
301
43
64
48
48
Spring Hope
Nashville
Red Oak
Rocky Mount
Sharpsburg
Elm City
Wilson
Kenly
EXIT 107
EXIT 116
EXIT 119
EXIT 121
EXIT 127
EXIT 132
EXIT 138
EXIT 141
1700
1601
1544
1589
1604
1770
1544
1707
1613
1717
1745
1933
1001
1753
1981
1603
1745
1313
1314
1382
1136
1142
2159
1113
1154
1100
1103
1001
1157
1320
1165
1377
1327
1330
1003
1340
1733
1544

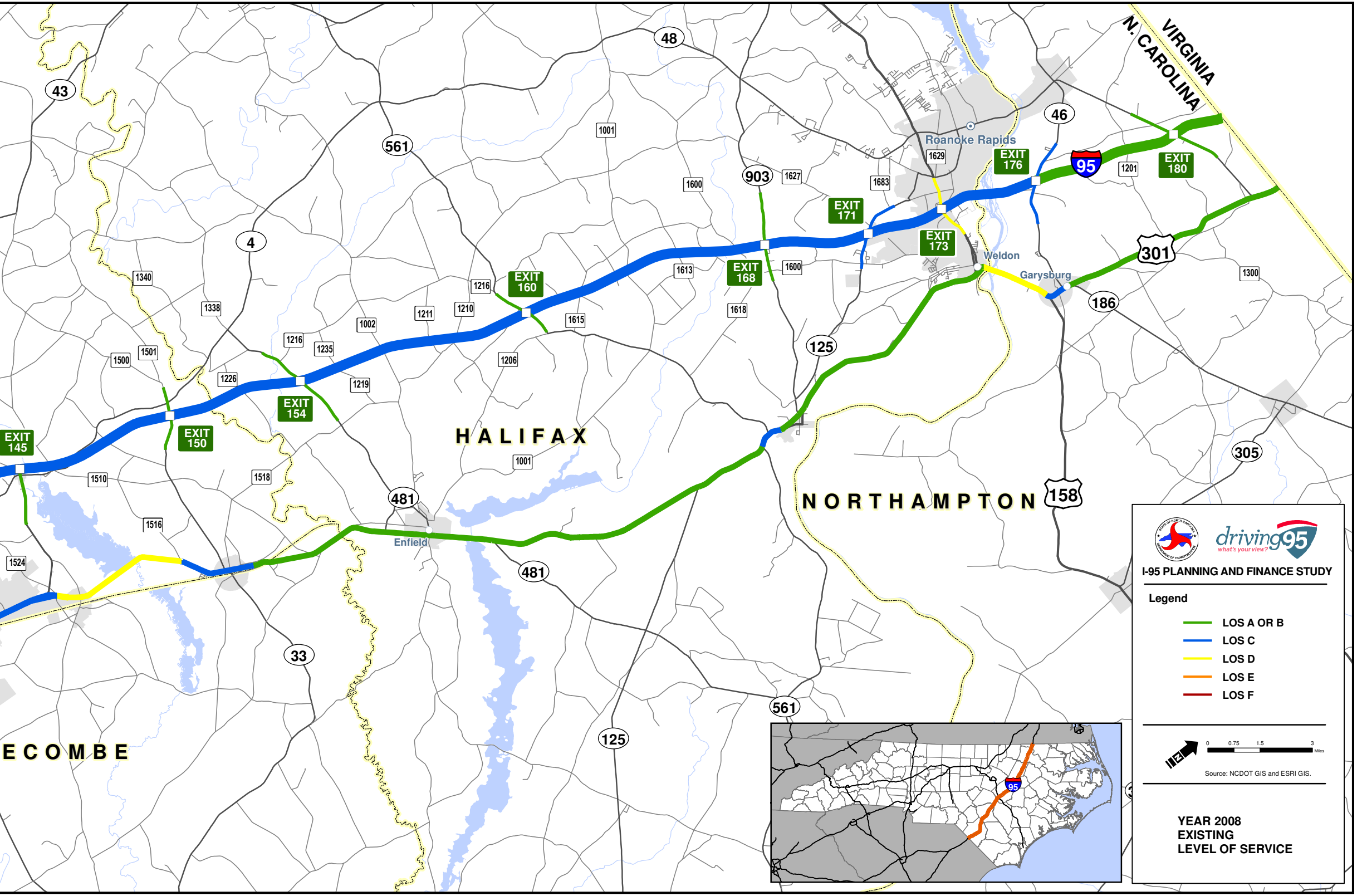
VIRGINIA
N. CAROLINA
EXIT 145
EXIT 150
EXIT 154
EXIT 160
EXIT 168
EXIT 171
EXIT 173
EXIT 176
EXIT 180
95
Roanoke Rapids
Weldon
Garysburg
Enfield
HALIFAX
NORTHAMPTON
ECOMBE
43
48
46
561
903
4
301
186
125
305
158
481
33
1001
1600
1627
1629
1683
1201
1300
1340
1338
1500
1501
1226
1216
1235
1219
1002
1211
1210
1615
1206
1613
1618
1510
1518
1516
1524

I-95 PLANNING AND FINANCE STUDY

driving95 what's your view?

Legend

- 🟩 LOS A OR B
- 🟦 LOS C
- 🟨 LOS D
- 🟧 LOS E
- 🟥 LOS F

0 0.75 1.5 3 Miles

Source: NCDOT GIS and ESRI GIS.

YEAR 2008
EXISTING
LEVEL OF SERVICE