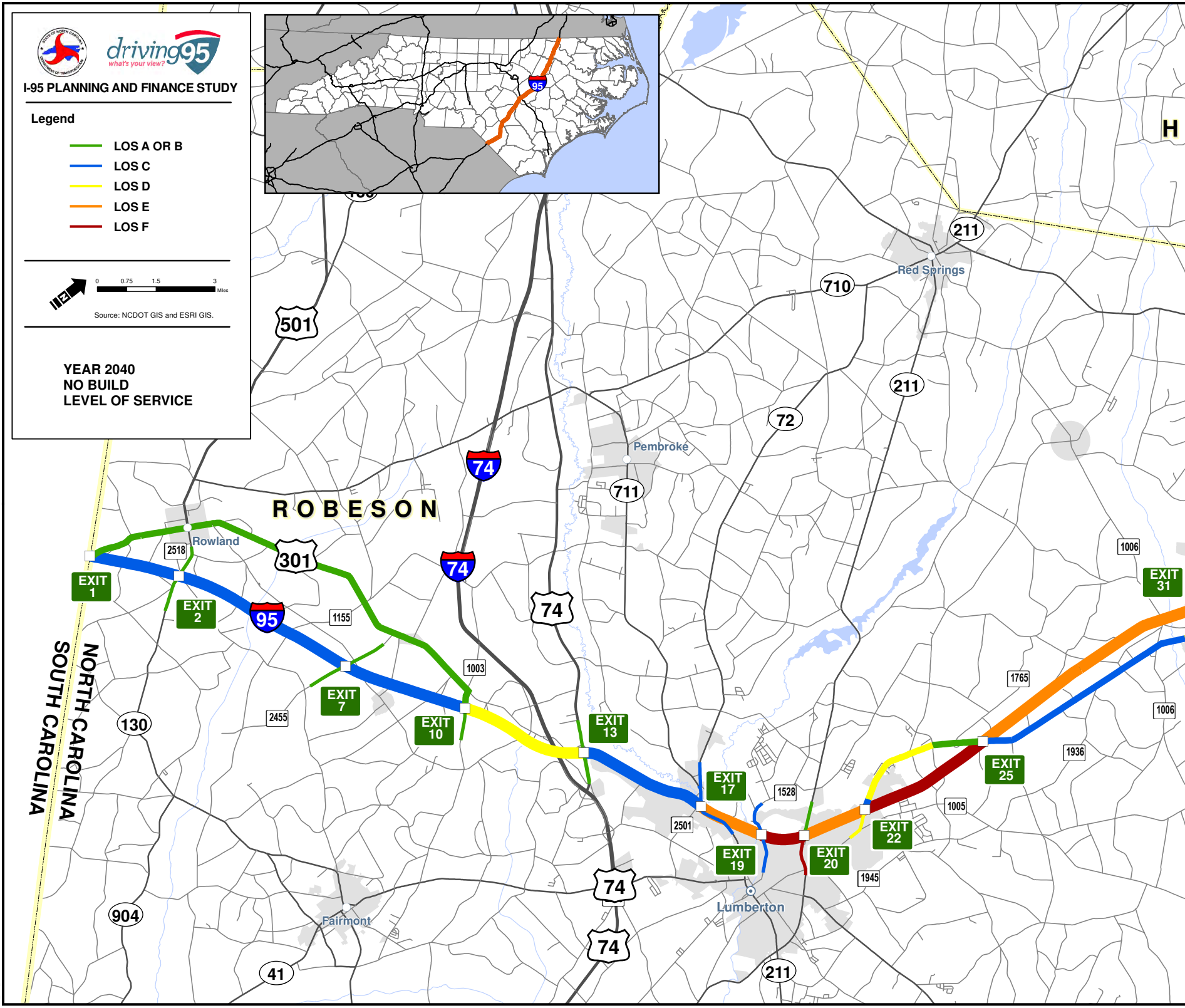

I-95 PLANNING AND FINANCE STUDY

Legend

🟩	LOS A OR B
🟦	LOS C
🟨	LOS D
🟧	LOS E
🟥	LOS F

Source: NCDOT GIS and ESRI GIS.

YEAR 2040
NO BUILD
LEVEL OF SERVICE

driving95
what's your view?
N
0
0.75
1.5
3
Miles
95
ROBESON
NORTH CAROLINA
SOUTH CAROLINA
Rowland
Pembroke
Red Springs
Lumberton
Fairmont
H
EXIT 1
EXIT 2
EXIT 7
EXIT 10
EXIT 13
EXIT 17
EXIT 19
EXIT 20
EXIT 22
EXIT 25
EXIT 31
95
74
74
74
74
74
301
501
211
211
211
710
72
711
130
904
41
2518
1155
1003
2455
2501
1528
1005
1945
1936
1765
1006
1006

I95_LOS_18hx120w.mxd AKB 01_27_2012

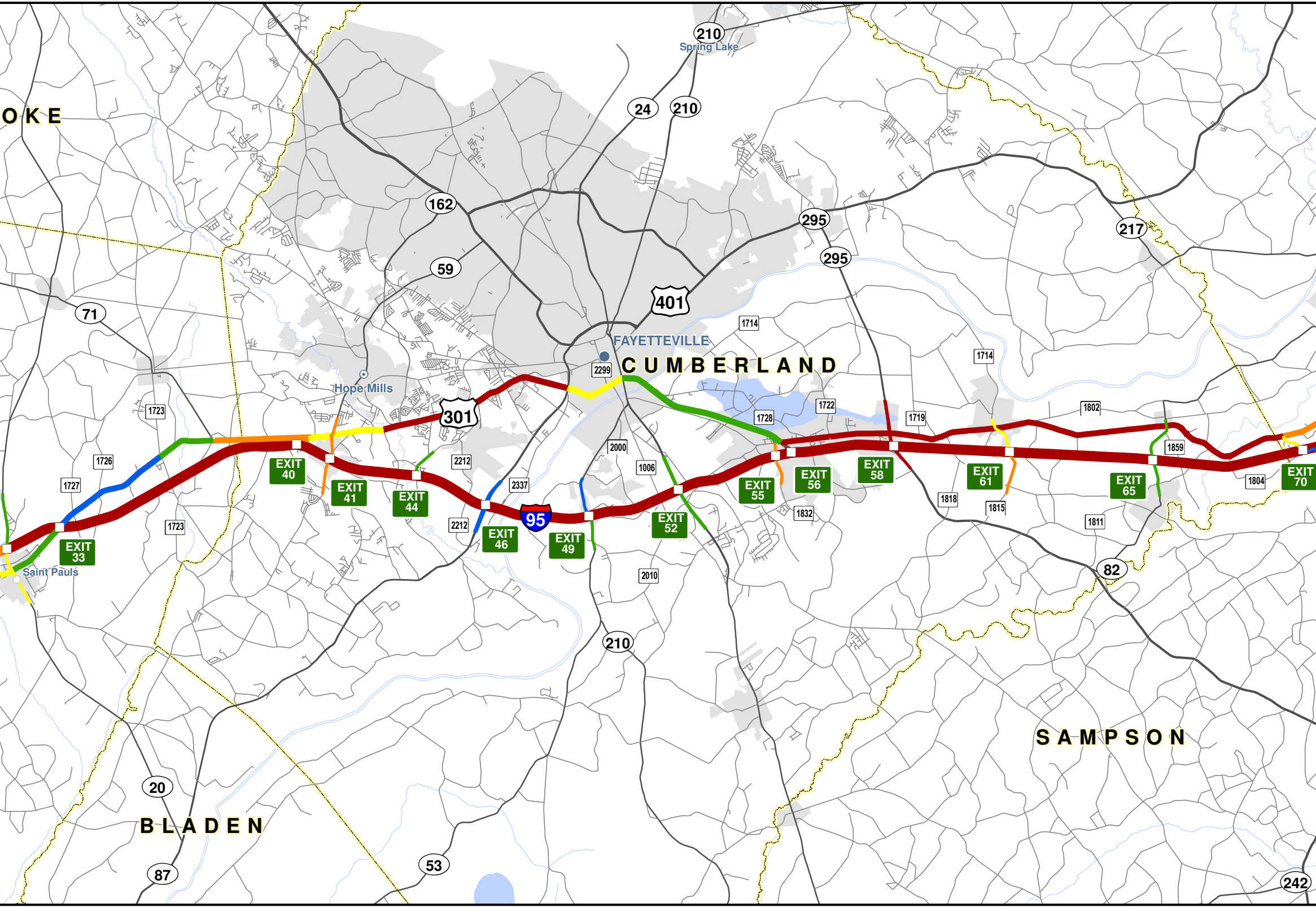
OKE
210
Spring Lake
24
210
162
295
295
217
59
401
71
1714
1714
FAYETTEVILLE
2299
CUMBERLAND
Hope Mills
1723
301
1722
1728
1719
1802
2000
1006
1726
2212
1727
2337
1859
1804
2212
1723
EXIT 40
EXIT 41
EXIT 44
EXIT 46
95
EXIT 49
EXIT 52
EXIT 55
EXIT 56
EXIT 58
EXIT 61
EXIT 65
EXIT 70
EXIT 33
Saint Pauls
1818
1815
1832
1811
2010
82
210
SAMPSON
20
BLADEN
87
53
242

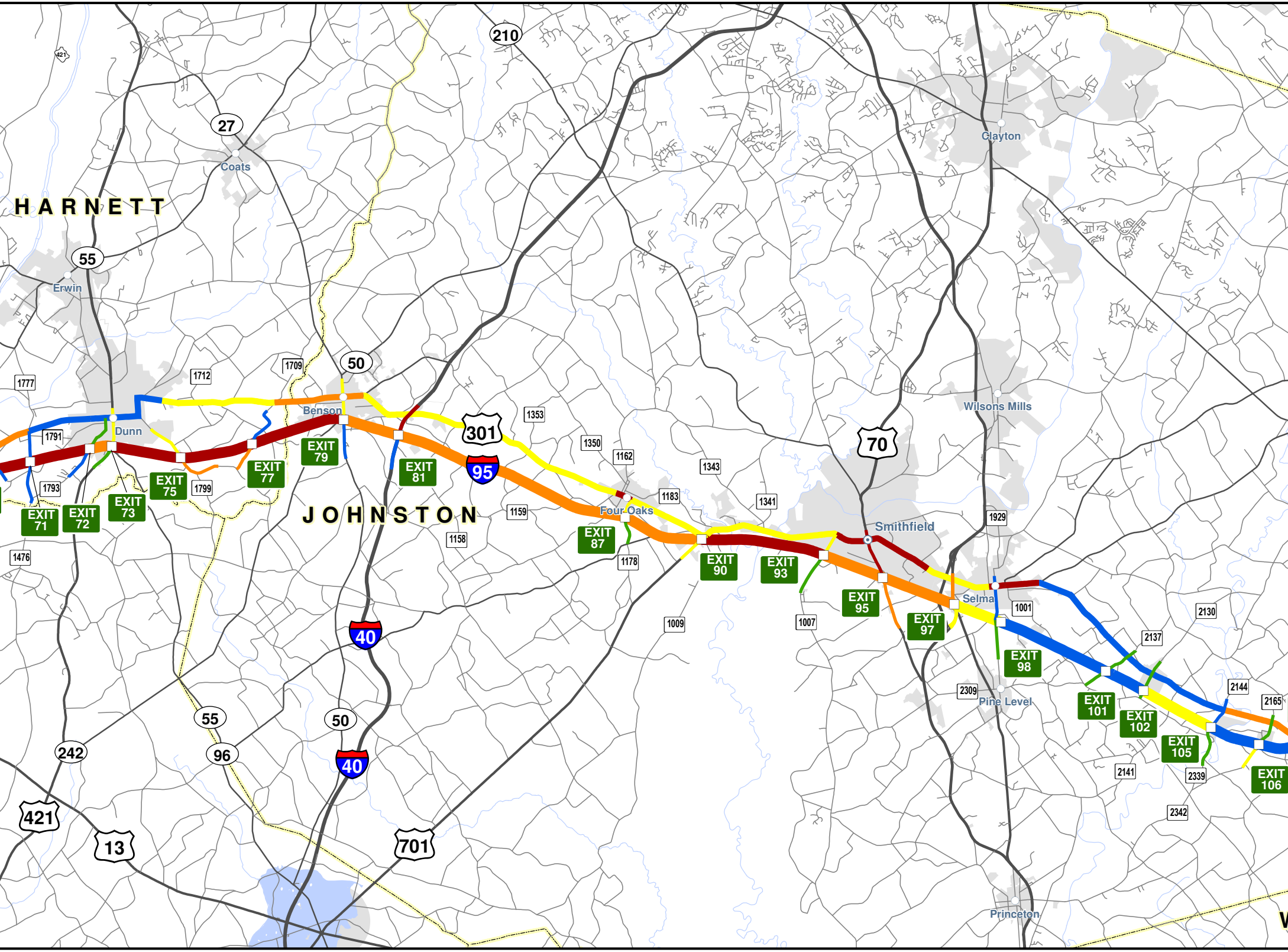
HARNETT
JOHNSTON
Erwin
Coats
Dunn
Benson
Four Oaks
Smithfield
Selma
Clayton
Wilsons Mills
Pine Level
Princeton
W
210
27
55
50
301
95
70
40
40
55
50
96
242
421
13
701
421
1777
1712
1709
1791
1793
1799
1476
1353
1350
1162
1343
1183
1341
1159
1158
1178
1009
1007
1929
1001
2130
2137
2144
2165
2309
2141
2339
2342
EXIT 71
EXIT 72
EXIT 73
EXIT 75
EXIT 77
EXIT 79
EXIT 81
EXIT 87
EXIT 90
EXIT 93
EXIT 95
EXIT 97
EXIT 98
EXIT 101
EXIT 102
EXIT 105
EXIT 106

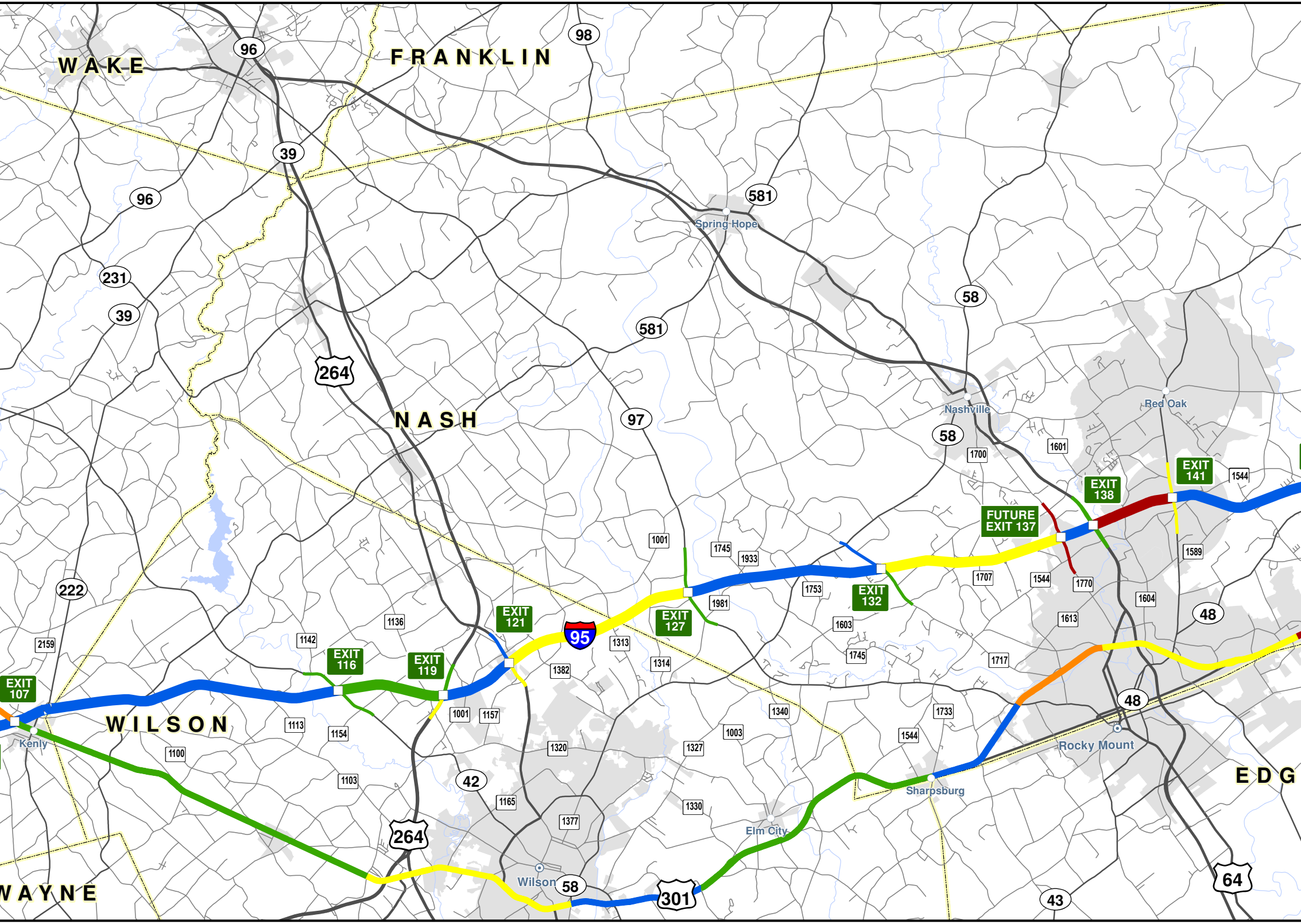
WAKE
FRANKLIN
NASH
WILSON
WAYNE
EDG
96
98
39
96
581
Spring Hope
231
39
58
581
264
97
Nashville
58
Red Oak
1700
1601
EXIT 141
1544
EXIT 138
FUTURE EXIT 137
1001
1745
1933
1589
1707
1544
1770
EXIT 132
1753
1981
EXIT 127
1604
48
1613
1603
222
EXIT 121
95
1313
1136
1142
1745
1717
2159
EXIT 116
EXIT 119
1314
1382
EXIT 107
48
1001
1157
1340
1733
Kenly
1113
1154
1003
1544
1100
1320
1327
Rocky Mount
1103
42
1165
1330
Sharpsburg
1377
Elm City
264
64
Wilson
58
301
43

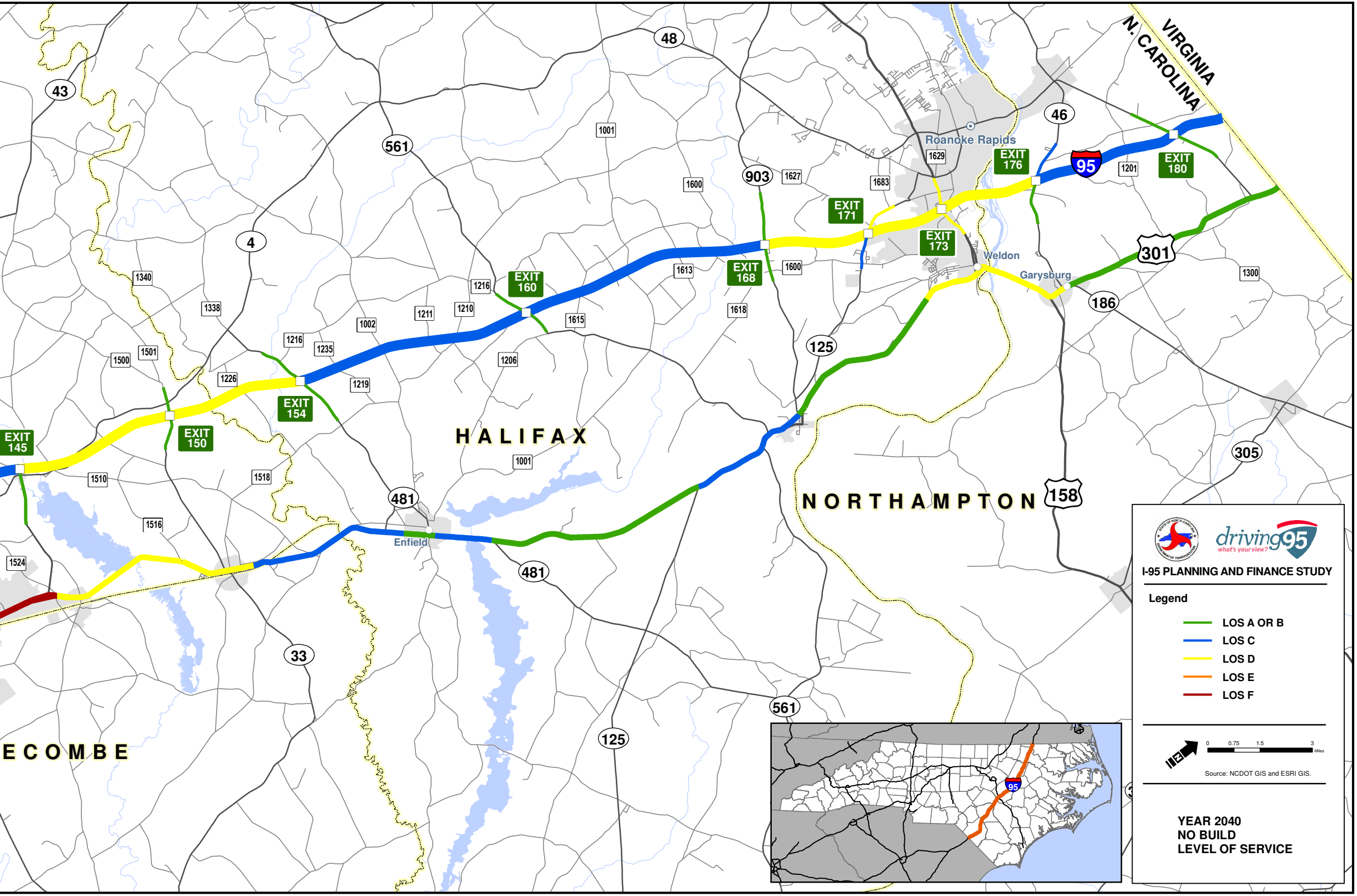

VIRGINIA
N. CAROLINA
Roanoke Rapids
Weldon
Garysburg
Enfield
HALIFAX
NORTHAMPTON
ECOMBE
EXIT 145
EXIT 150
EXIT 154
EXIT 160
EXIT 168
EXIT 171
EXIT 173
EXIT 176
EXIT 180
95
43
561
48
4
903
46
301
186
125
305
158
481
33
1001
1600
1627
1629
1683
1340
1338
1500
1501
1226
1216
1235
1219
1002
1211
1210
1206
1615
1613
1618
1201
1300
1510
1516
1518
1524
0
0.75
1.5
3
Miles
N
driving95
what's your view?

I-95 PLANNING AND FINANCE STUDY

Legend

- 🟩 LOS A OR B
- 🟦 LOS C
- 🟨 LOS D
- 🟧 LOS E
- 🟥 LOS F

Source: NCDOT GIS and ESRI GIS.

YEAR 2040
NO BUILD
LEVEL OF SERVICE