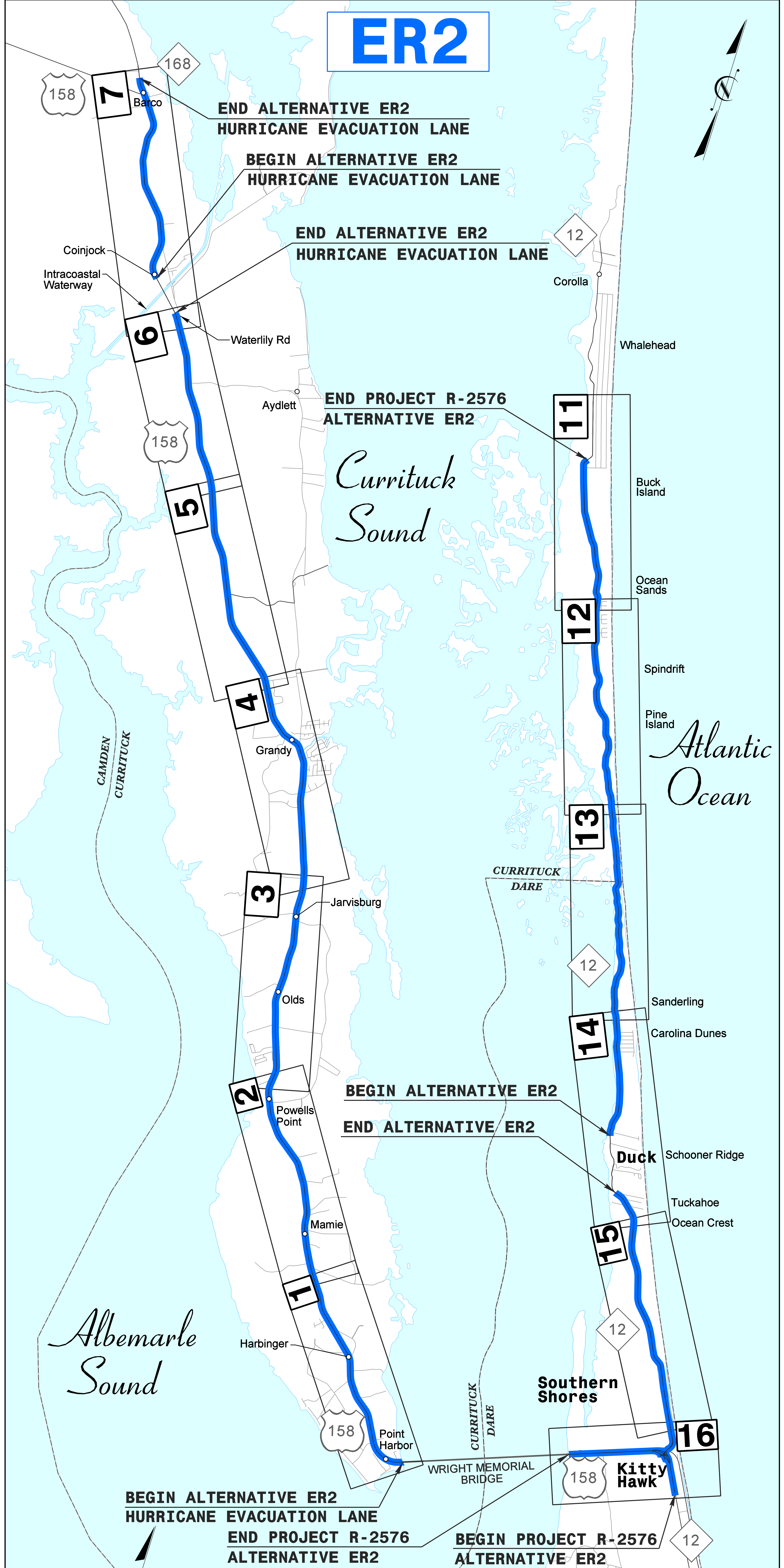





ER2



**BEGIN ALTERNATIVE ER2
HURRICANE EVACUATION LANE**
**END PROJECT R-2576
ALTERNATIVE ER2**

**BEGIN PROJECT R-2576
ALTERNATIVE ER2**

ER2
 STUDY LIMITS



CORRIDOR DESIGN PUBLIC HEARING MAP
MID-CURRITUCK BRIDGE STUDY
STIP PROJECT No. R-2576
CURRITUCK AND DARE COUNTIES
KEY MAP
ALTERNATIVE ER2



MARCH 2010