
Appendix F:

Corridor P

I-40/Future I-42/U.S. 70

Electric Charging Stations


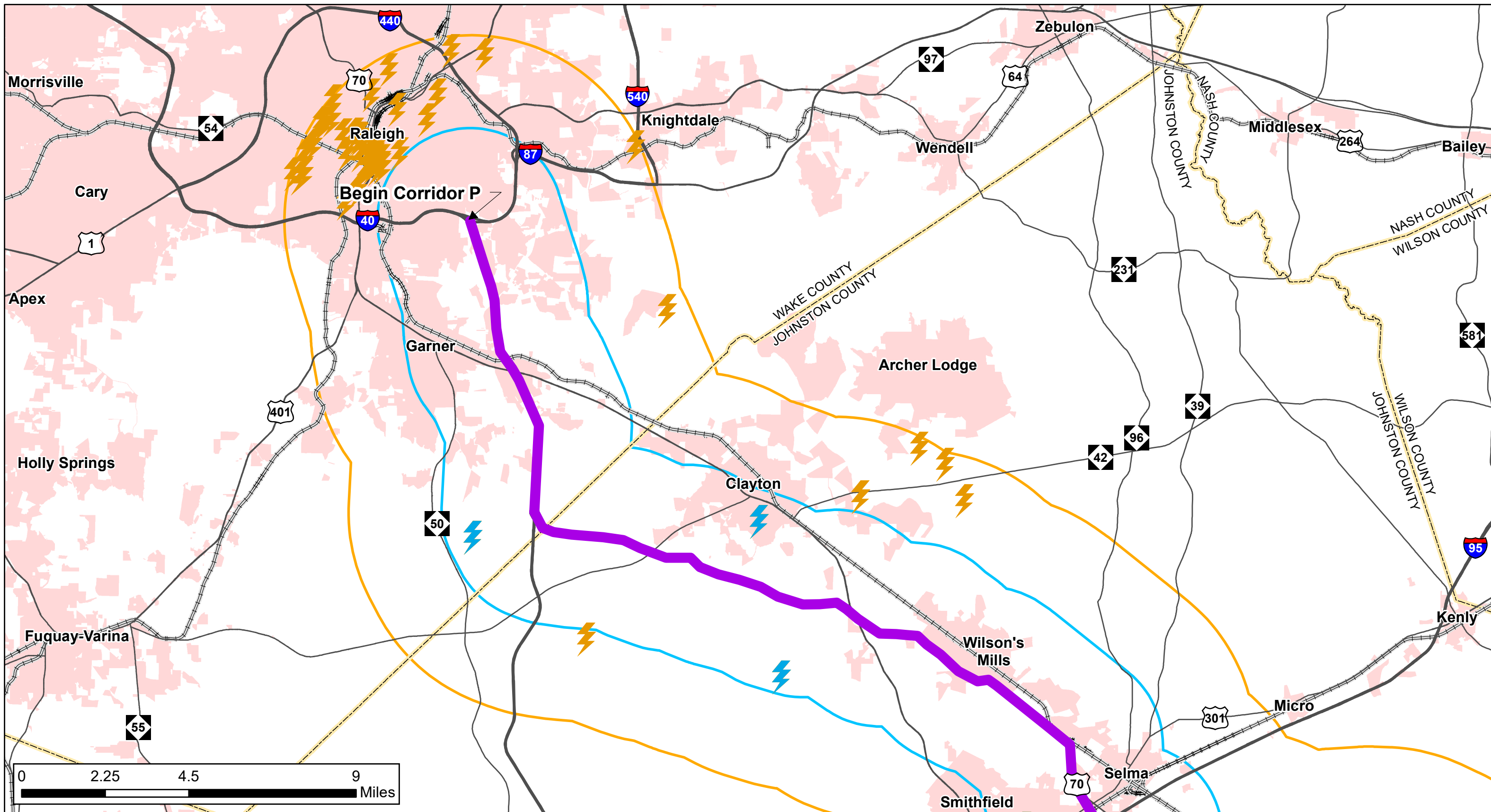


Table of Contents

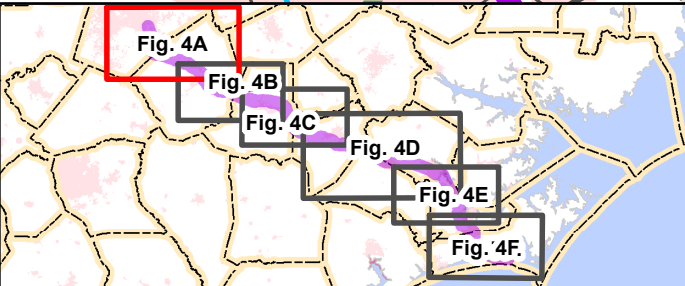
Figures

Figures 4A-4F. Electric Charging Stations



Legend


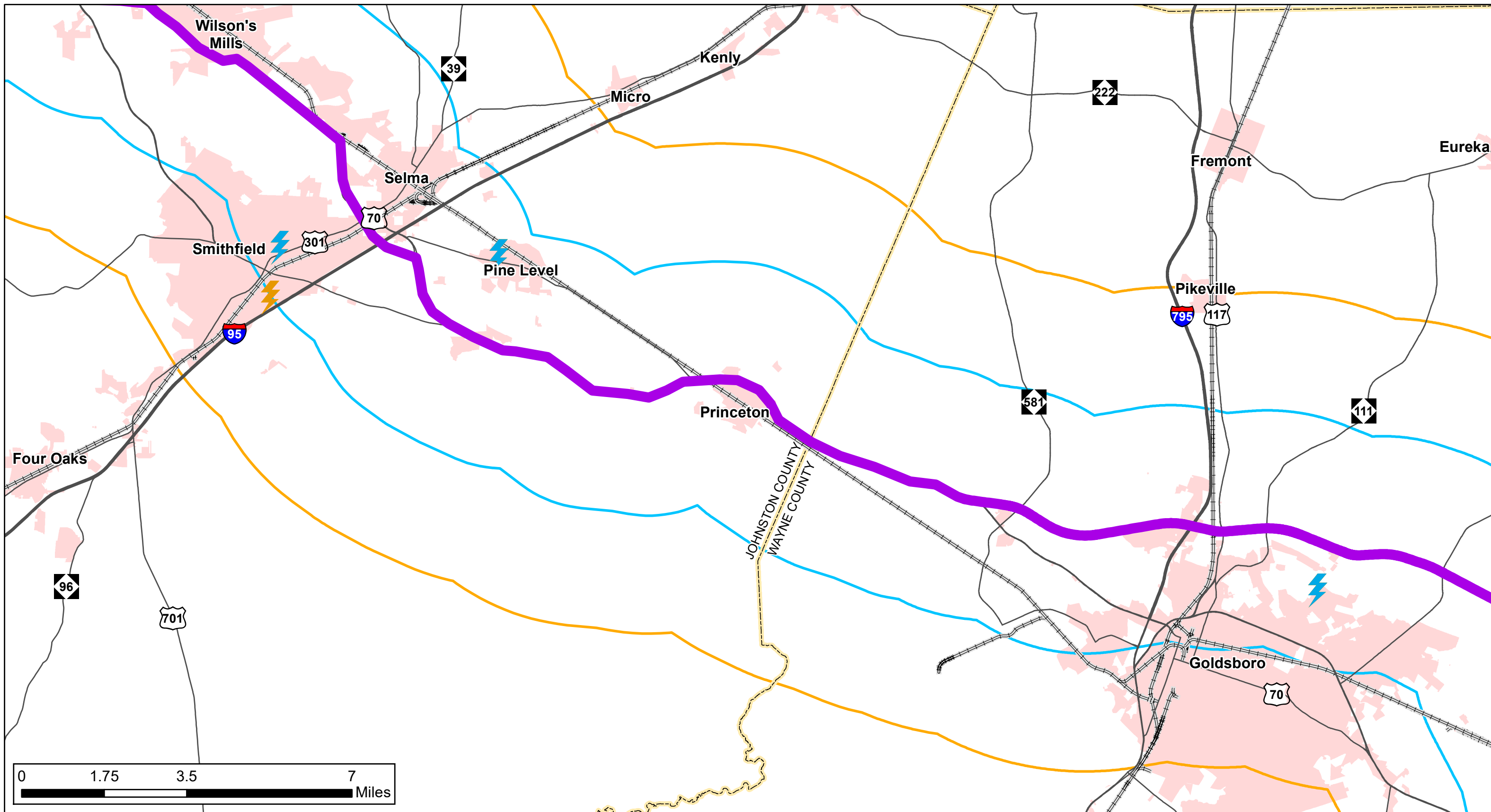
- STC Highway Corridor P
- Interstate
- U.S./N.C. Route
- Rail
- Major Water Bodies
- Municipal Boundary
- Counties
- Charging Stations Within 5 miles
- Charging Stations Within 10 miles
- 5 Mile STC Buffer
- 10 Mile STC Buffer



CORRIDOR P: ELECTRIC CHARGING STATIONS

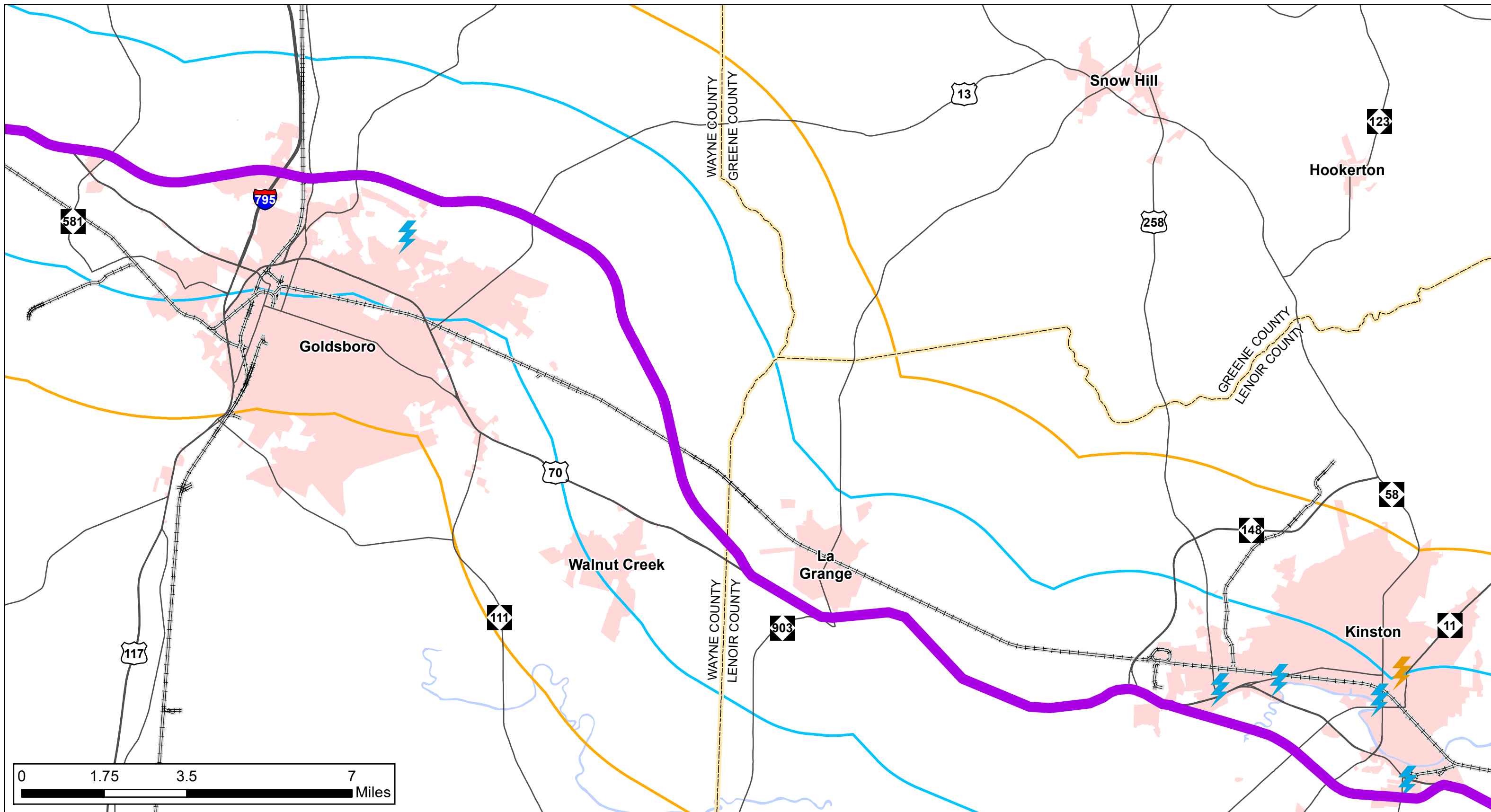
FIGURE 4A: RALEIGH TO SMITHFIELD

This map is accurate as of October 2021. For updated charging station locations and location addresses, please visit <https://pluginncc.com/find-a-charging-station/>



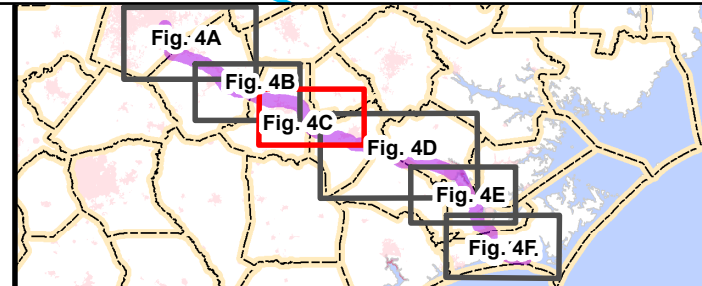
<p>NC STRATEGIC TRANSPORTATION CORRIDORS (STC)</p> <p>FEBRUARY 2022</p> <p>Source: NCOneMap, NCDOT GIS, ESRI, Plug-In NC</p>	<p>Legend</p> <ul style="list-style-type: none"> STC Highway Corridor P Interstate U.S./N.C. Route Rail Major Water Bodies Municipal Boundary Counties Charging Stations Within 5 miles Charging Stations Within 10 miles 5 Mile STC Buffer 10 Mile STC Buffer 		<p>CORRIDOR P: ELECTRIC CHARGING STATIONS</p> <p>FIGURE 4B: SMITHFIELD TO GOLDSBORO</p>

This map is accurate as of October 2021. For updated charging station locations and location addresses, please visit <https://pluginncc.com/find-a-charging-station/>



Legend

- STC Highway Corridor P
- Interstate
- U.S./N.C. Route
- Rail
- Major Water Bodies
- Municipal Boundary
- Counties
- Charging Stations Within 5 miles
- Charging Stations Within 10 miles
- 5 Mile STC Buffer
- 10 Mile STC Buffer


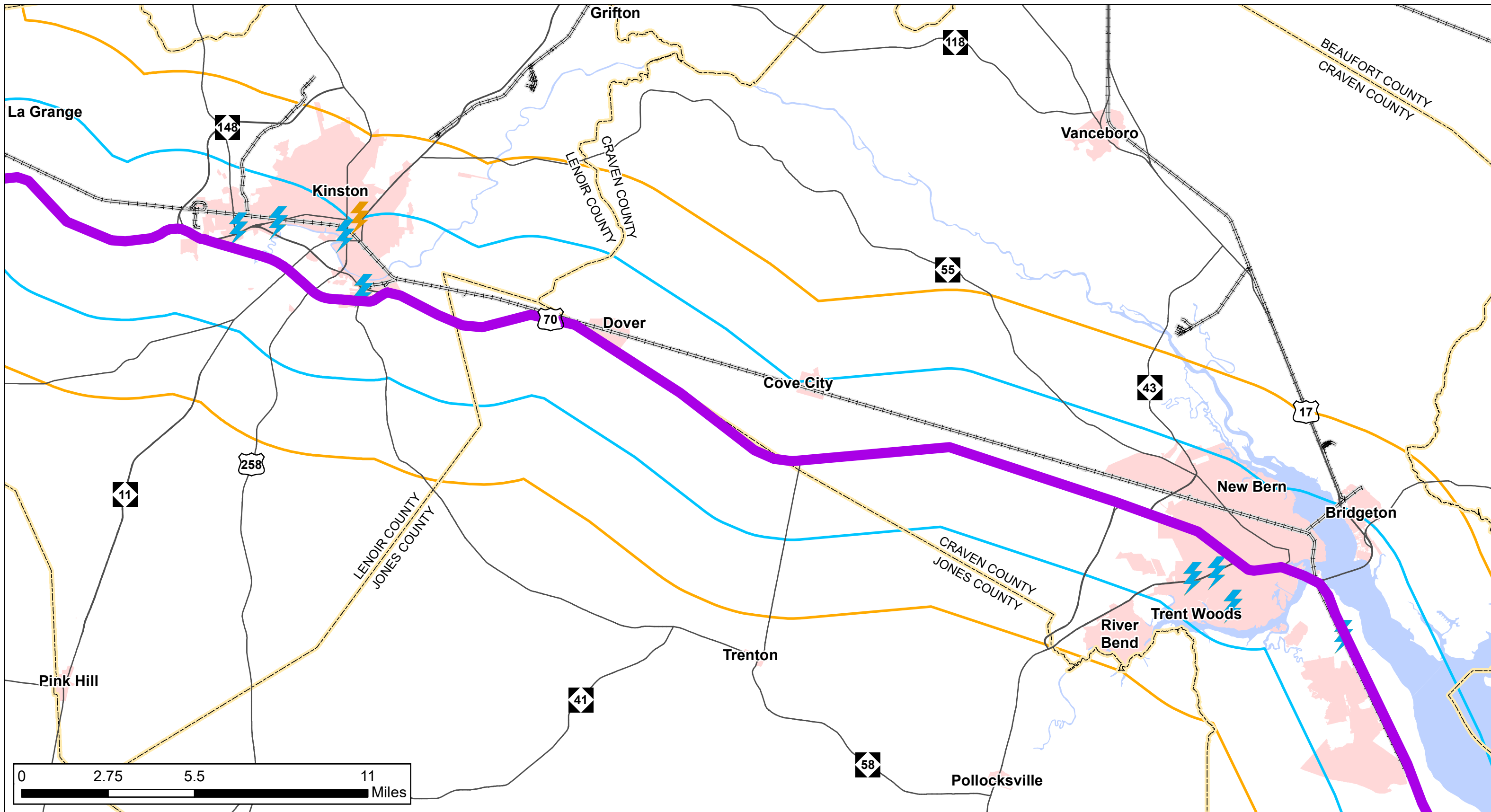


↑ N

**CORRIDOR P:
ELECTRIC CHARGING STATIONS**

**FIGURE 4C:
GOLDSBORO TO KINSTON**

This map is accurate as of October 2021. For updated charging station locations and location addresses, please visit <https://pluginncc.com/find-a-charging-station/>


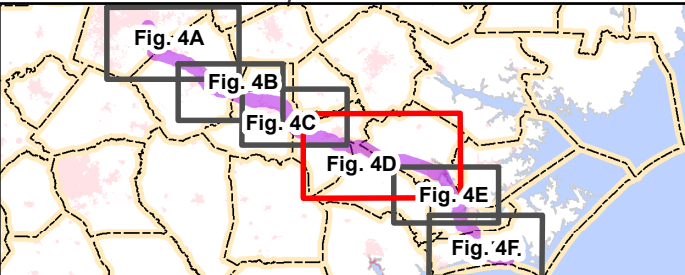


NC STRATEGIC TRANSPORTATION CORRIDORS (STC)

FEBRUARY 2022

Source: NCOneMap, NCDOT GIS, ESRI, Plug-In NC


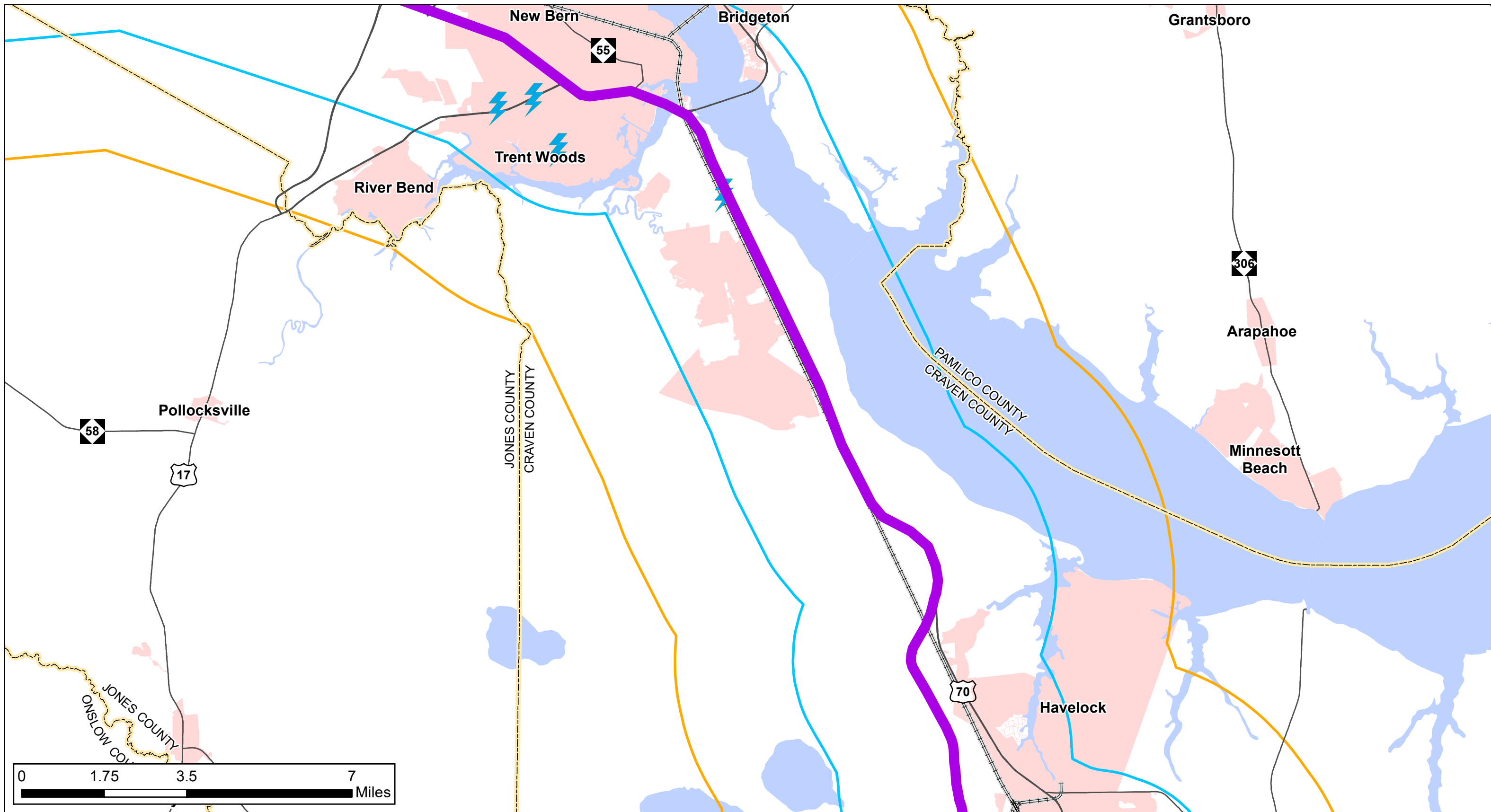
- Legend**
- STC Highway Corridor P
 - Interstate
 - U.S./N.C. Route
 - Rail
 - Major Water Bodies
 - Municipal Boundary
 - Counties
 - Charging Stations Within 5 miles
 - Charging Stations Within 10 miles
 - 5 Mile STC Buffer
 - 10 Mile STC Buffer



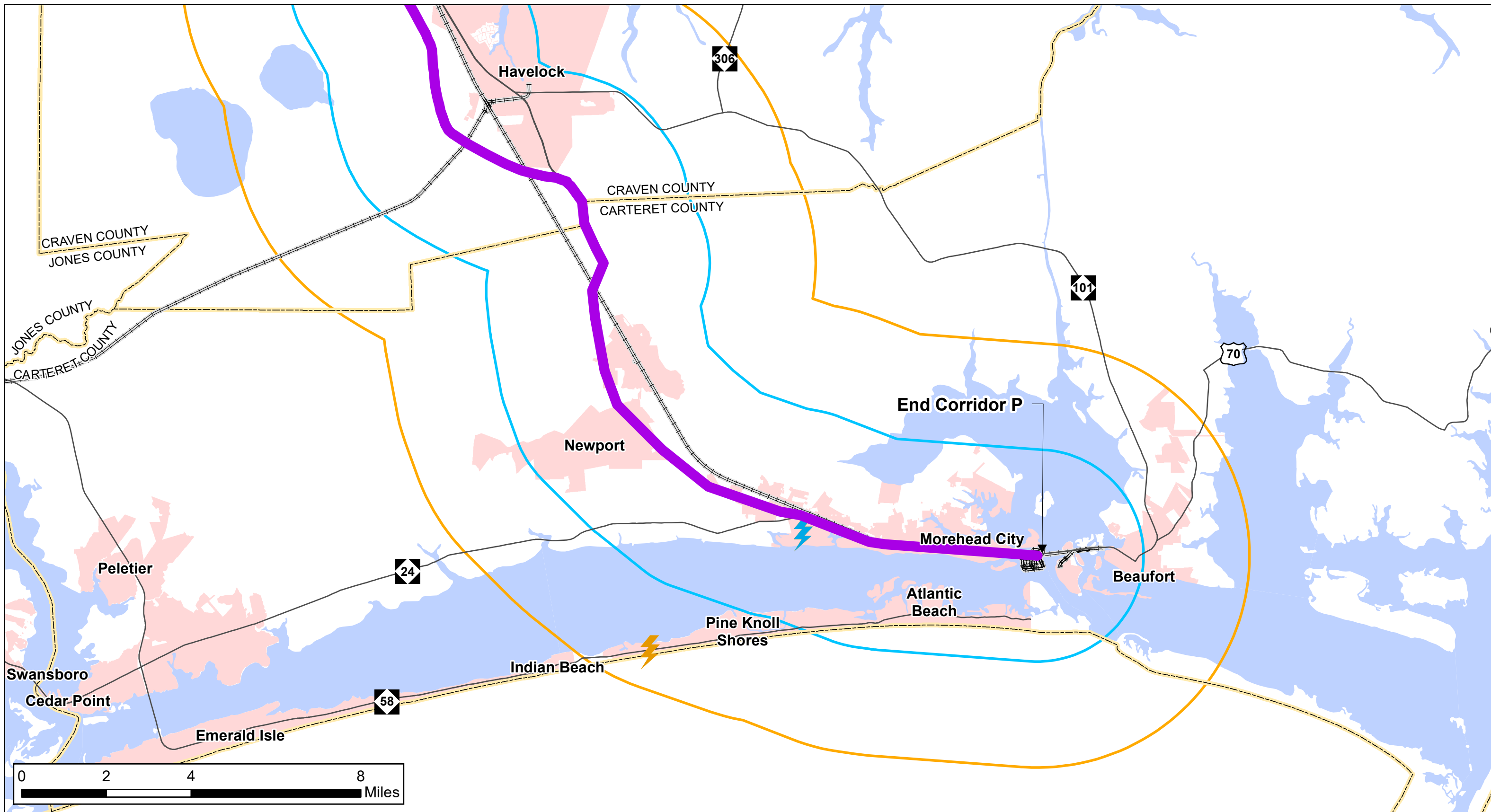
**CORRIDOR P:
ELECTRIC CHARGING STATIONS**

**FIGURE 4D:
KINSTON TO NEW BERN**

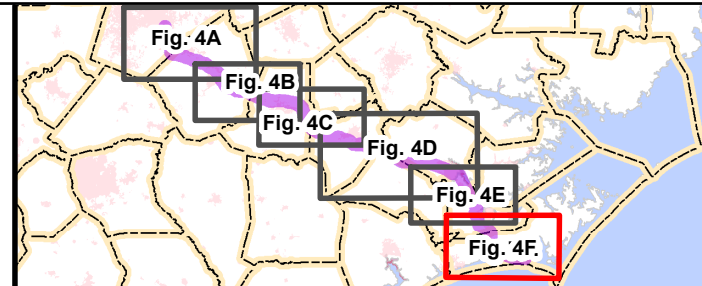
This map is accurate as of October 2021. For updated charging station locations and location addresses, please visit <https://pluginncc.com/find-a-charging-station/>



<p>NC STRATEGIC TRANSPORTATION CORRIDORS (STC)</p> <p>FEBRUARY 2022</p> <p>Source: NCOneMap, NCDOT GIS, ESRI, Plug-In NC</p>	<p>Legend</p> <ul style="list-style-type: none"> STC Highway Corridor P Interstate U.S./N.C. Route Rail Major Water Bodies 	<ul style="list-style-type: none"> Municipal Boundary Counties Charging Stations Within 5 miles Charging Stations Within 10 miles 	<ul style="list-style-type: none"> 5 Mile STC Buffer 10 Mile STC Buffer 		<p>CORRIDOR P: ELECTRIC CHARGING STATIONS</p> <p>FIGURE 4E: NEW BERN TO HAVELOCK</p>
	<p>This map is accurate as of October 2021. For updated charging station locations and location addresses, please visit https://pluginncc.com/find-a-charging-station/</p>		<p>North arrow pointing up.</p>		



Legend	STC Highway Corridor P	Municipal Boundary	5 Mile STC Buffer
	Interstate	Counties	10 Mile STC Buffer
	U.S./N.C. Route	Charging Stations Within 5 miles	
	Rail	Charging Stations Within 10 miles	
	Major Water Bodies		



**CORRIDOR P:
ELECTRIC CHARGING STATIONS**

**FIGURE 4F:
HAVELOCK TO MOREHEAD CITY**

This map is accurate as of October 2021. For updated charging station locations and location addresses, please visit <https://pluginncc.com/find-a-charging-station/>