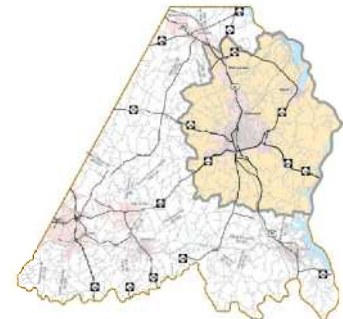


Bicycle Map



Albemarle, Badin, and New London Stanly County

Comprehensive Transportation Plan

Plan date: October 22, 2012

- On-road
 - Existing
 - Needs Improvement
 - Recommended

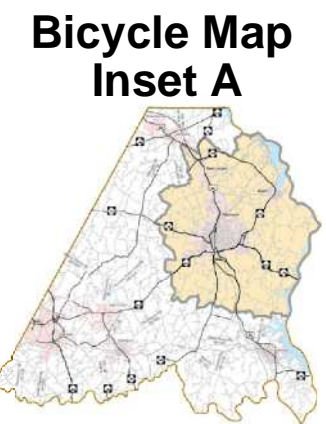
- Off-road
 - Existing
 - Needs Improvement
 - Recommended

- Multi-Use Paths
 - Existing
 - Needs Improvement
 - Recommended

- Existing Grade Separation
- Proposed Grade Separation

0 0.5 1 2 3 Miles





Bicycle Map Inset A

Albemarle, Badin, and New London Stanly County

Comprehensive Transportation Plan

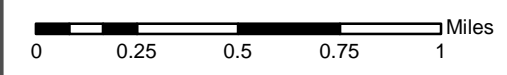
Plan date: October 22, 2012

- On-road**
- Existing
 - Needs Improvement
 - Recommended

- Off-road**
- Existing
 - Needs Improvement
 - Recommended

- Multi-Use Paths**
- Existing
 - Needs Improvement
 - Recommended

- Existing Grade Separation
- Proposed Grade Separation



Sheet 4A of 5

Base map date: November 2011

Refer to CTP document for more details

