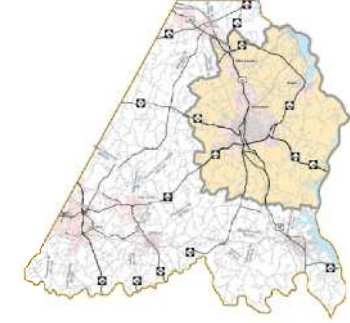


### Pedestrian Map



## Albemarle, Badin, and New London

Stanly County

### Comprehensive Transportation Plan

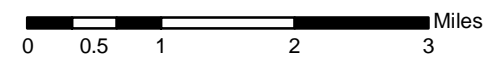
Plan date: October 22, 2012

- On-road**
- Existing
  - Needs Improvement
  - Recommended

- Off-road**
- Existing
  - Needs Improvement
  - Recommended

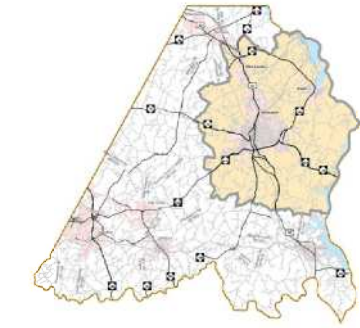
- Multi-Use Paths**
- Existing
  - Needs Improvement
  - Recommended

- Existing Grade Separation
- Proposed Grade Separation



See  
Stanly County  
CTP

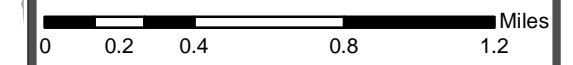
# Pedestrian Map Inset A



## Albemarle, Badin, and New London Stanly County

**Comprehensive  
Transportation Plan**  
Plan date: October 22, 2012

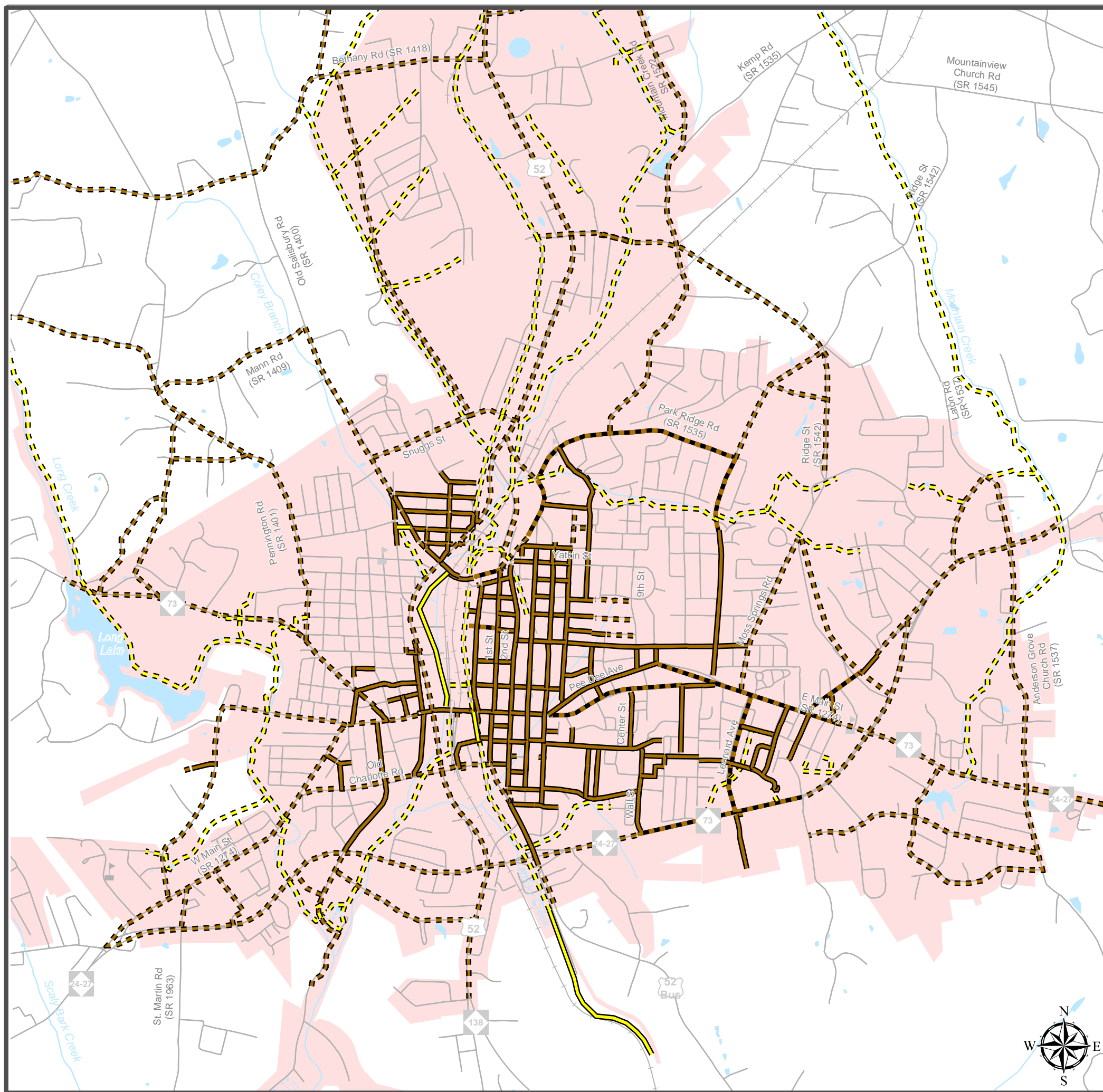
- On-road**
  - Existing
  - Needs Improvement
  - Recommended
- Off-road**
  - Existing
  - Needs Improvement
  - Recommended
- Multi-Use Paths**
  - Existing
  - Needs Improvement
  - Recommended
- Existing Grade Separation
- Proposed Grade Separation



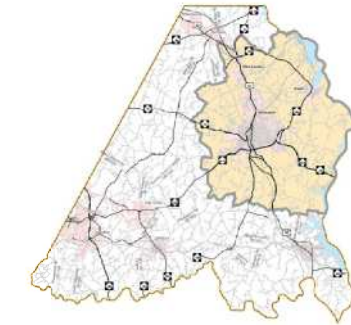
Sheet 5A of 5

Base map date: November 2011

Refer to CTP document for more details



**Pedestrian Map  
Inset B**

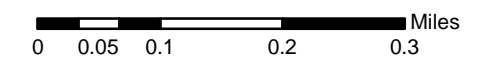


**Albemarle, Badin,  
and New London**  
Stanly County

**Comprehensive  
Transportation Plan**

Plan date: October 22, 2012

- On-road
  - Existing
  - Needs Improvement
  - Recommended
  
- Off-road
  - Existing
  - Needs Improvement
  - Recommended
  
- Multi-Use Paths
  - Existing
  - Needs Improvement
  - Recommended
  
- Existing Grade Separation
- Proposed Grade Separation



Sheet 5B of 5

Base map date: November 2011

Refer to CTP document for more details

