


# Pedestrian Map

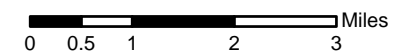


## Allegheny County

### Comprehensive Transportation Plan

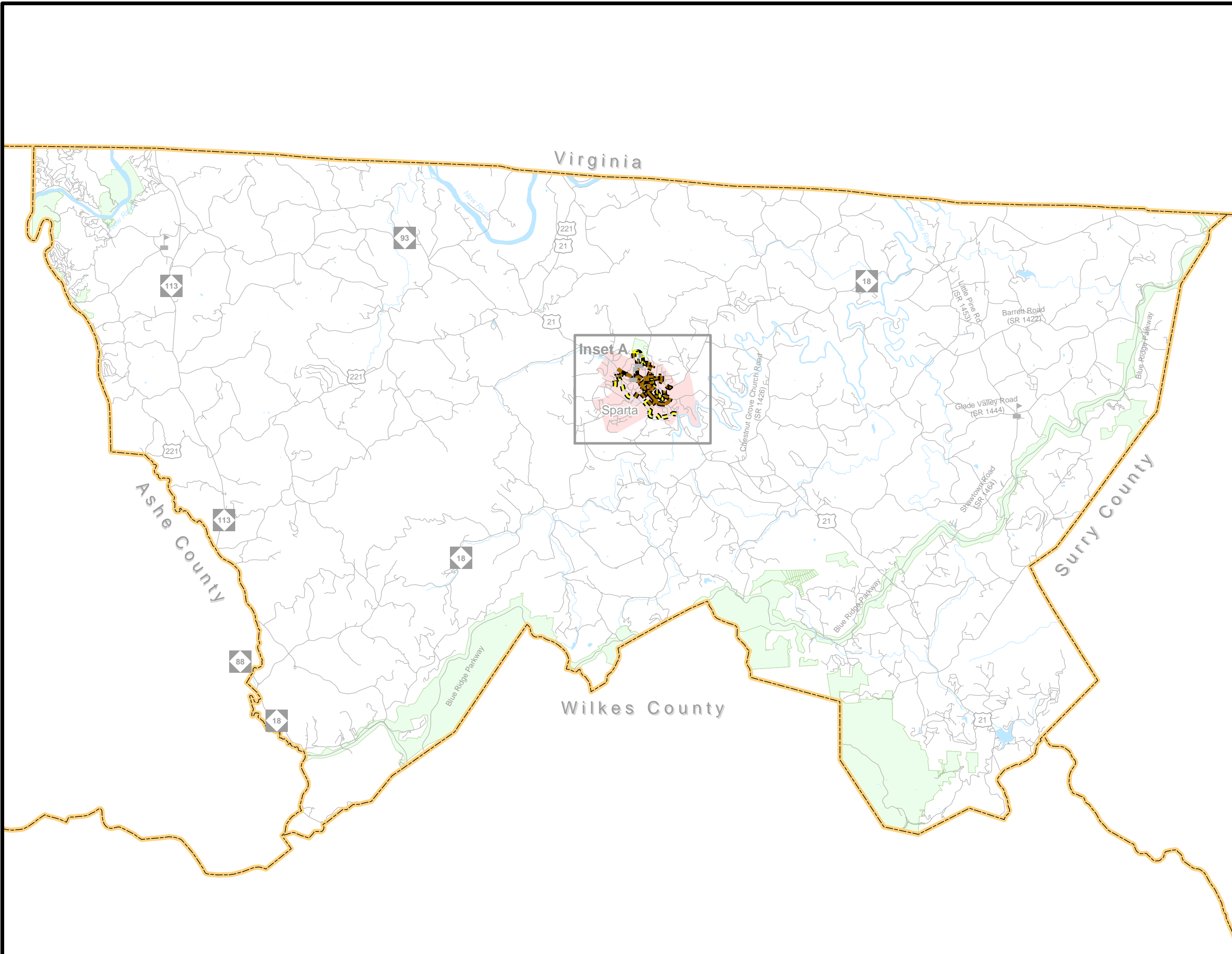
Plan date: March 28, 2012

- Sidewalks**
  - Existing
  - Needs Improvement
  - Recommended
- Off-road**
  - Existing
  - Needs Improvement
  - Recommended
- Multi-Use Paths**
  - Existing
  - Needs Improvement
  - Recommended
- Existing Grade Separation
- Proposed Grade Separation




Sheet 5 of 5

Base map date: December 2, 2010  
Refer to CTP document for more details



# Pedestrian Map (Inset A)




## Allegheny County

### Comprehensive Transportation Plan

Plan date: March 28, 2012

- Sidewalks**
  - Existing
  - Needs Improvement
  - Recommended
- Off-road**
  - Existing
  - Needs Improvement
  - Recommended
- Multi-Use Paths**
  - Existing
  - Needs Improvement
  - Recommended
- Existing Grade Separation
- Proposed Grade Separation



Sheet 5A of 5

Base map date: December 2, 2010

Refer to CTP document for more details

