


Public Transportation and Rail Map



Allegheny County

Comprehensive Transportation Plan

Plan date: March 28, 2012

- Bus Routes**
- Existing
 - Needs Improvement
 - Recommended

- Fixed Guideway**
- Existing
 - Needs Improvement
 - Recommended

- Operational Strategies**
- Existing
 - Needs Improvement
 - Recommended

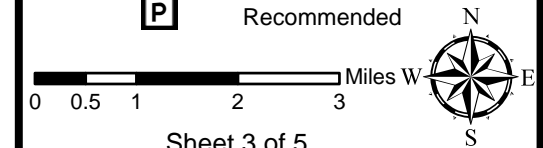
- Rail Corridor**
- Active
 - Inactive
 - Recommended

- High Speed Rail Corridor**
- Existing
 - Recommended

- Rail Stops**
- Existing
 - Recommended

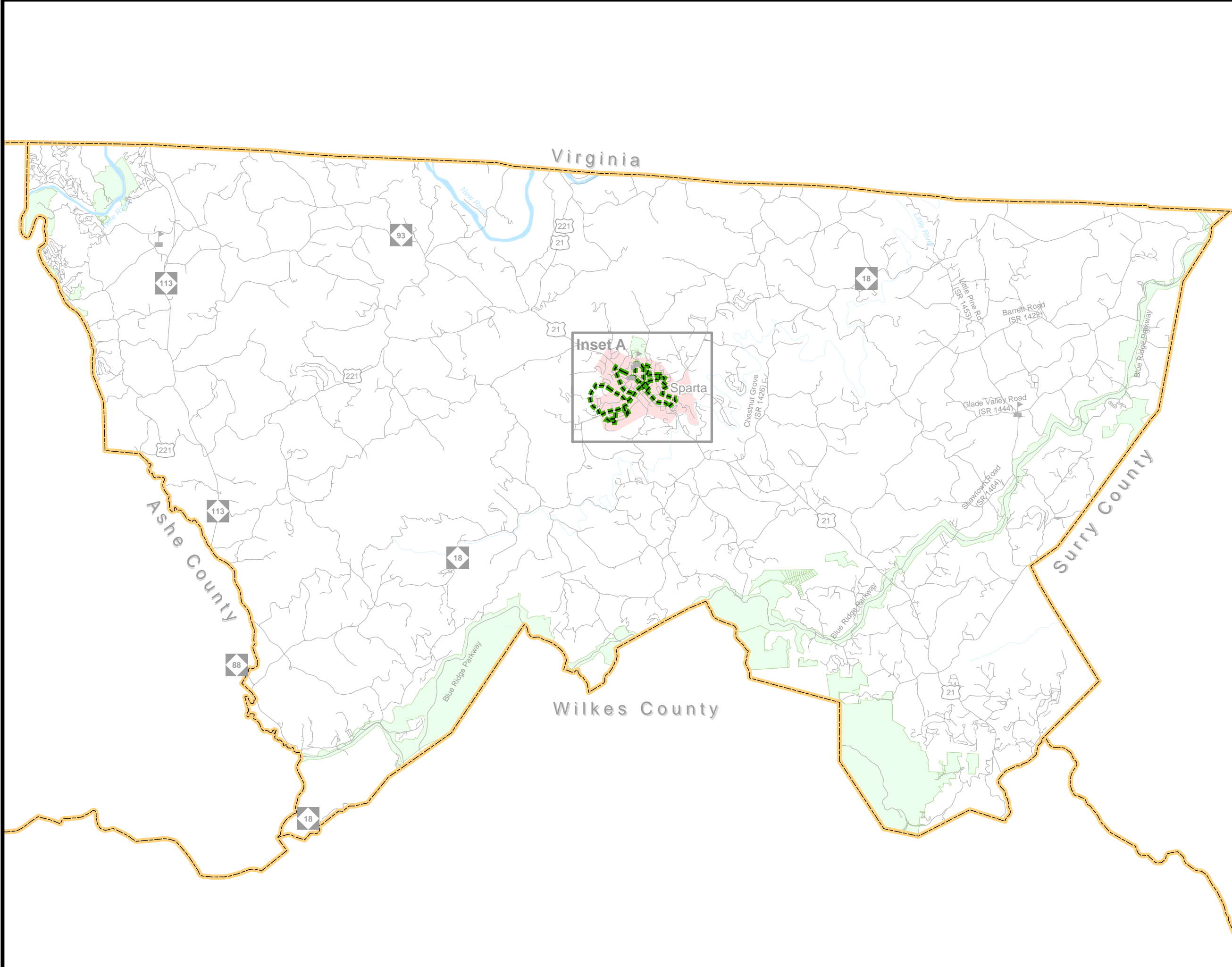
- Intermodal Connector**
- Existing
 - Recommended

- Park and Ride Lot**
- Existing
 - Recommended




Sheet 3 of 5

Base map date: December 2, 2010
Refer to CTP document for more details



Public Transportation and Rail Map (Inset A)



Allegheny County

Comprehensive Transportation Plan

Plan date: March 28, 2012

Bus Routes

- Existing
- Needs Improvement
- Recommended

Fixed Guideway

- Existing
- Needs Improvement
- Recommended

Operational Strategies

- Existing
- Needs Improvement
- Recommended

Rail Corridor

- Active
- Inactive
- Recommended

High Speed Rail Corridor

- Existing
- Recommended

Rail Stops


- Existing
- Recommended

Intermodal Connector

- Existing
- Recommended

Park and Ride Lot

- Existing
- Recommended



Sheet 3A of 5

Base map date: December 2, 2010

Refer to CTP document for more details

