



Alleghany County Public Transportation and Rail Recommendations

1

Alleghany In Motion Deviated Fixed-Corridor:

3.21 miles

Deviated Fixed-Route proposed along US 21

2

Alleghany In Motion Deviated Fixed-Corridor:

2.31 miles

Deviated Fixed-Route proposed along N.C. 18

3

Alleghany In Motion Deviated Fixed-Corridor:

2.86 miles








Deviated Fixed-Route proposed along Secondary Roadways

4

Alleghany In Motion Deviated Fixed-Corridor:

1.05 miles

Deviated Fixed-Route proposed along Local Roadways

Public Trans/Rail Class:  Urban Bus Corridor  Regional Bus Corridor  Rural Bus Corridor  Fixed Guideway
 Amtrak/Freight Route  Park and Ride or Multimodal  Amtrak/Light Rail Station or Intermodal Terminal
★ Denotes Highway Incidental

