

**BICYCLE / PEDESTRIAN
RECOMMENDATIONS**
Proposals that address identified needs through 2050



ANSON COUNTY


Comprehensive Transportation Plan

Bicycle and Pedestrian Features

	Proposal ID #	Existing	Proposed
Bicycle	#		
Pedestrian	#		
Bicycle and Pedestrian	#		
Multiuse Path	#		
Bicycle and Pedestrian Bridge	#		
Denotes Highway Incidental	★		

Other Features

Studied Roads



WebAddress



0 0.75 1.5 3 4.5 6 Miles

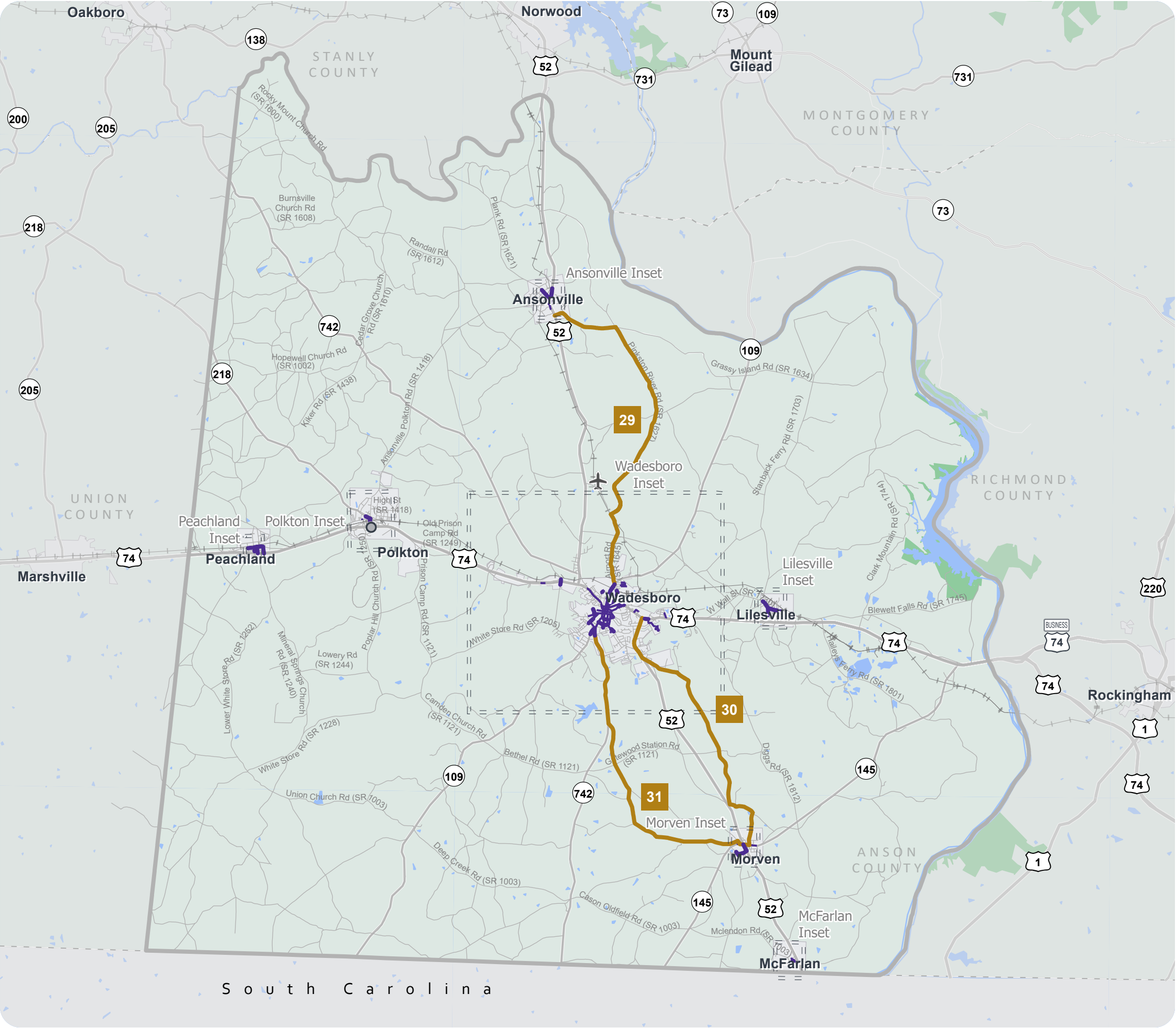
Sheet 4 of 4

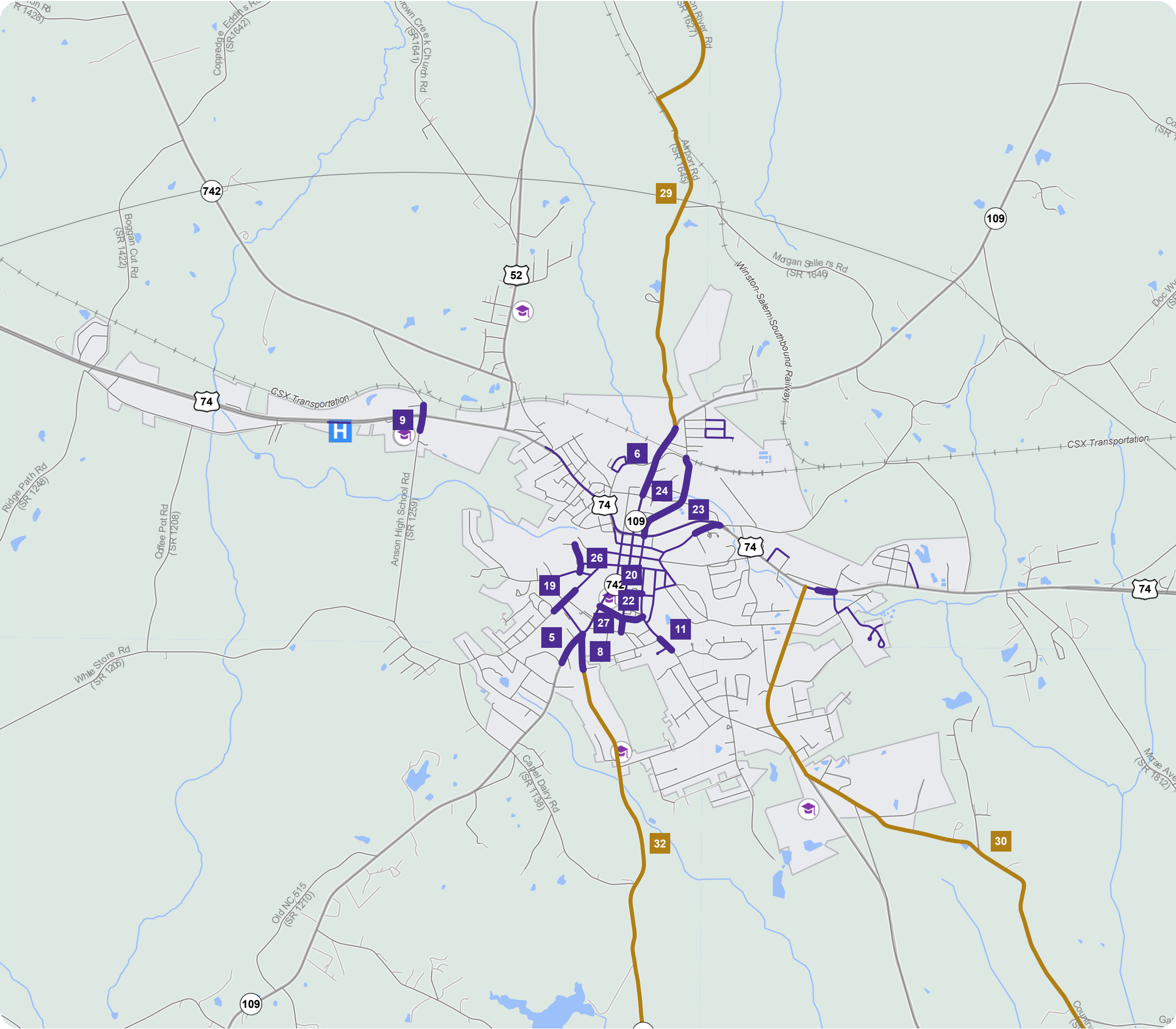
Base map date: September 20, 2021

Legal Disclaimer

These concepts will need additional analysis to meet state and federal environmental regulations, to determine final locations and designs, and to be funded for implementation. Local zoning or subdivision ordinances may require the dedication of right of way based on the concepts shown on the Comprehensive Transportation Plan and local collector street plans, based on N.C.G.S. § 136-66.2 and § 136-66.10.

RECOMMENDED
Plan Date: July 09, 2025

















BICYCLE / PEDESTRIAN RECOMMENDATIONS

Proposals that address identified needs through 2050



ANSON COUNTY TOWN OF WADESBORO INSET Comprehensive Transportation Plan

Bicycle and Pedestrian Features			
	Proposal ID #	Existing	Proposed
Bicycle	#		
Pedestrian	#		
Bicycle and Pedestrian	#		
Multiuse Path	#		
Bicycle and Pedestrian Bridge	#		
Denotes Highway Incidental	★		
Other Features			
		Studied Roads	



WebAddress



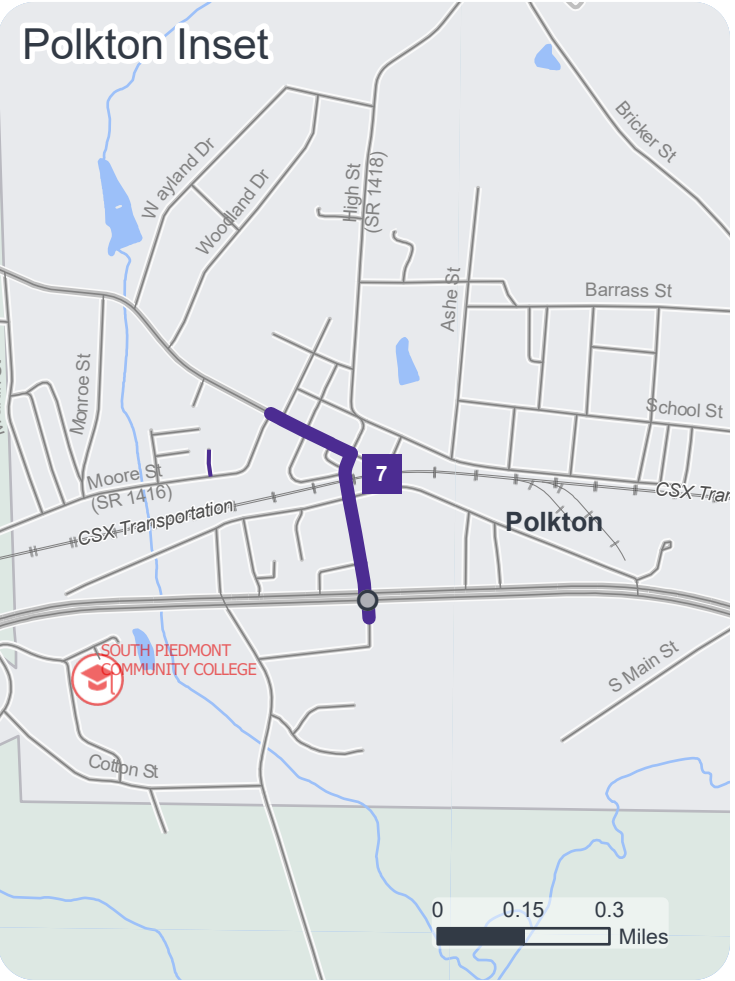
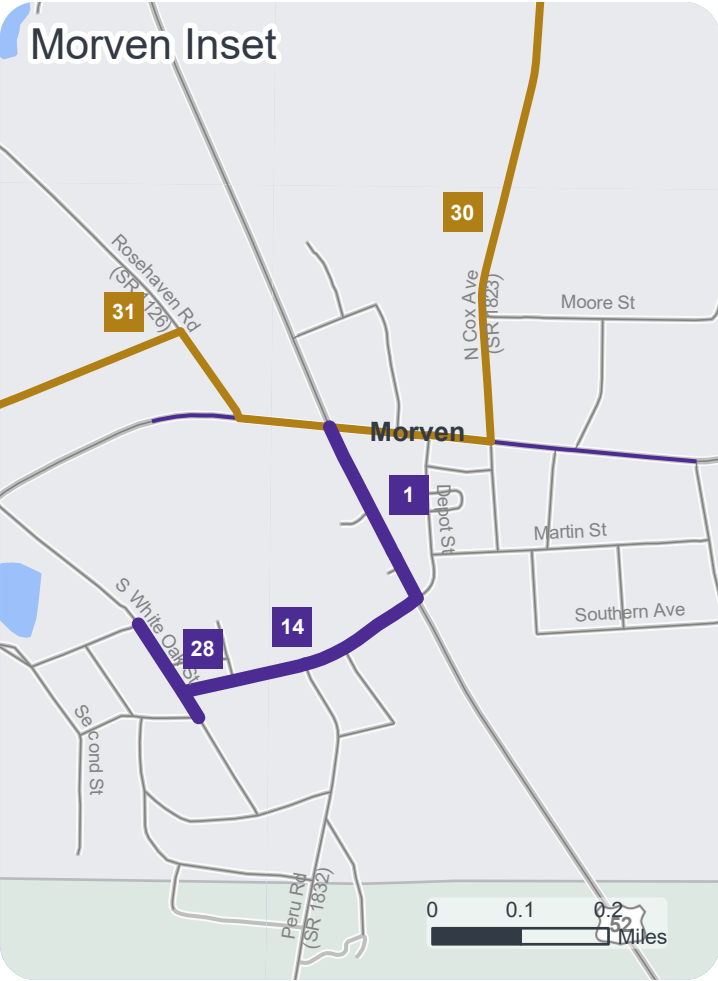
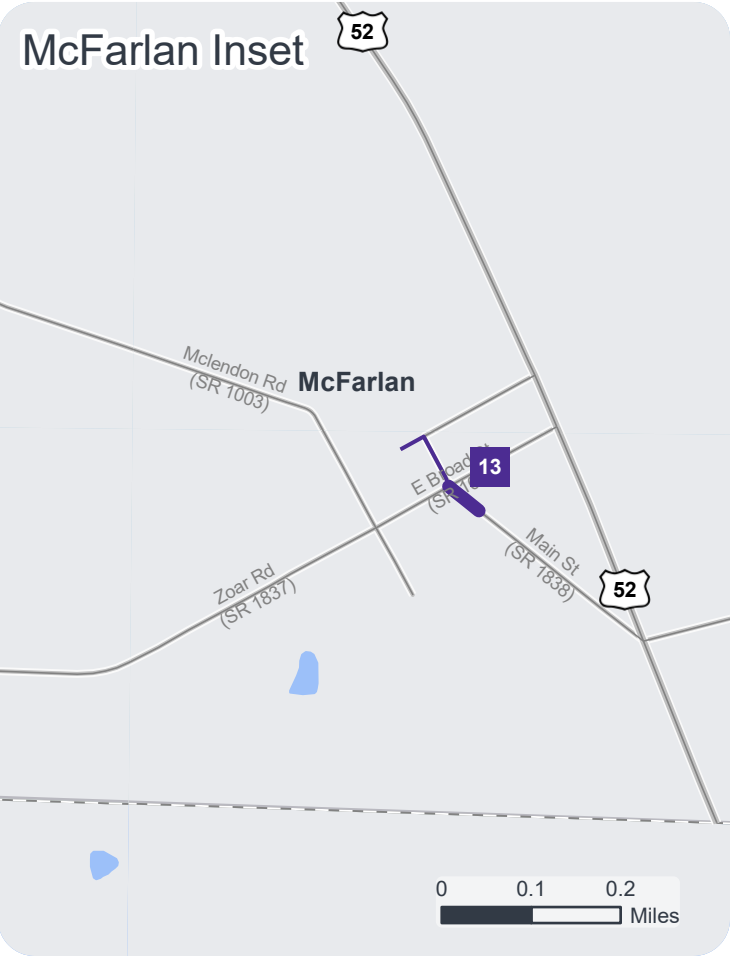
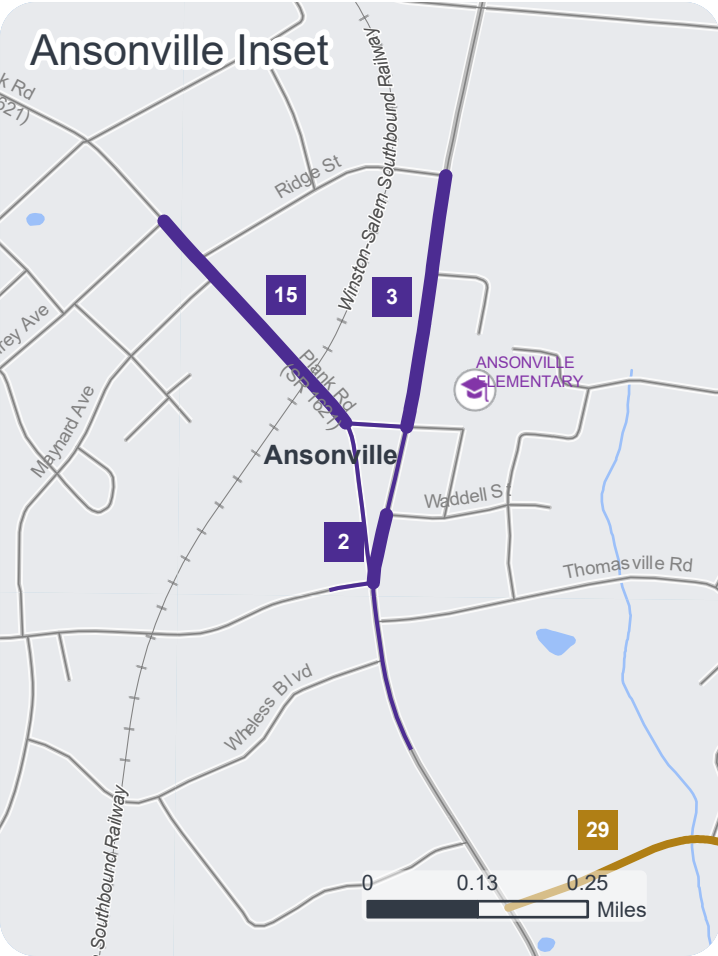
Sheet 4 of 4

Base map date: September 20, 2021

Legal Disclaimer

These concepts will need additional analysis to meet state and federal environmental regulations, to determine final locations and designs, and to be funded for implementation. Local zoning or subdivision ordinances may require the dedication of right of way based on the concepts shown on the Comprehensive Transportation Plan and local collector street plans, based on N.C.G.S. § 136-66.2 and § 136-66.10.

RECOMMENDED
Plan Date: July 09, 2025



**BICYCLE / PEDESTRIAN
RECOMMENDATIONS**
Proposals that address identified needs through 2050



ANSON COUNTY
INSET B

Comprehensive Transportation Plan

Bicycle and Pedestrian Features

	Proposal ID #	Existing	Proposed
Bicycle	#		
Pedestrian	#		
Bicycle and Pedestrian	#		
Multiuse Path	#		
Bicycle and Pedestrian Bridge	#		
Denotes Highway Incidental	★		

Other Features

Studied Roads



WebAddress



Sheet 4 of 4

Base map date: September 20, 2021

Legal Disclaimer

These concepts will need additional analysis to meet state and federal environmental regulations, to determine final locations and designs, and to be funded for implementation. Local zoning or subdivision ordinances may require the dedication of right of way based on the concepts shown on the Comprehensive Transportation Plan and local collector street plans, based on N.C.G.S. § 136-66.2 and § 136-66.10.

RECOMMENDED
Plan Date: July 09, 2025