

Adopted by:
Ashe County
 Date: February 15, 2010

Town of Jefferson
 Date: February 22, 2010

Town of West Jefferson
 Date: March 1, 2010

Town of Lansing
 Date: March 8, 2010

NCDOT
 Date: May 6, 2010

Endorsed by:
High Country RPO
 Date: March 17, 2010

Recommended by:
Transportation Planning Branch
 Date: April 5, 2010

NOTES:

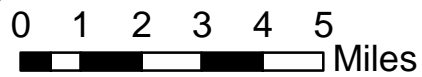

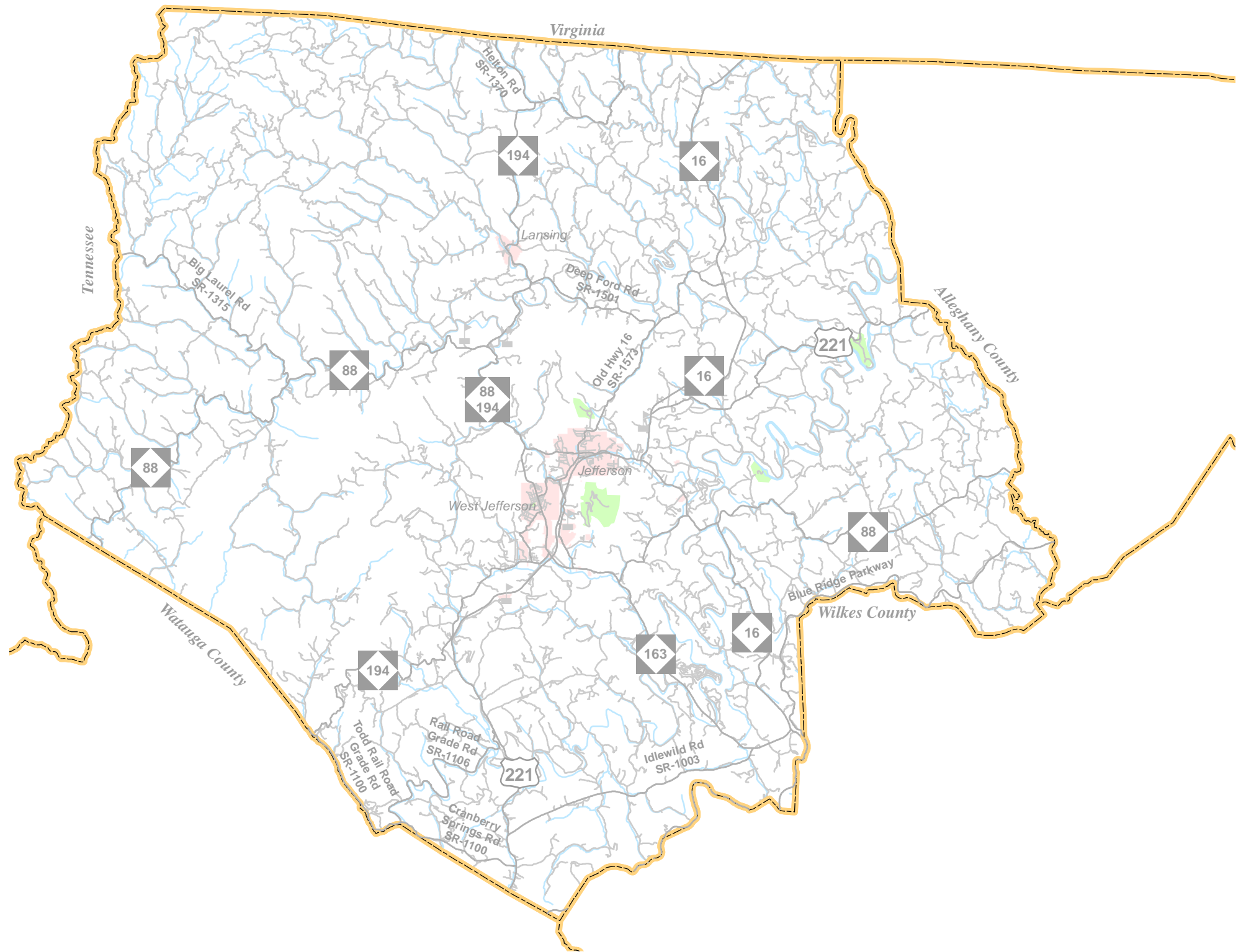


Figure 1 Sheet 1 of 5

Base map date: January 20, 2009

Refer to CTP document for more details

Legend

- Roads
- +— Railroads
- Rivers and Streams

- Schools
- County Boundary
- Municipal Boundary
- Park Land

- Sheet 1 Adoption Sheet
- Sheet 2 Highway Map
- Sheet 3 Public Transportation and Rail Map
- Sheet 4 Bicycle Map
- Sheet 5 Pedestrian Map

Adoption Sheet

Ashe County

Comprehensive Transportation Plan

Plan Date: January 19, 2010