

Adopted by:

City of Asheboro
Date: December 5, 2013

Randolph County
Date: January 6, 2014

NCDOT
Date: March 6, 2014

Endorsed by:

Piedmont Triad RPO
Date: February 5, 2014

Recommended by:

Transportation Planning Branch
Date: February 10, 2014










NOTES:

Uwharrie National Forrest

NC Zoo

- Sheet 1 Adoption Sheet
- Sheet 2 Highway Map
- Sheet 3 Public Transportation and Rail Map
- Sheet 4 Bicycle Map
- Sheet 5 Pedestrian Map

Legend

-  Schools
-  Airports
-  Railroads
-  Rivers and Streams
-  Roads
-  Municipal Boundary
-  National Forest
-  Planning Boundary
-  County Boundary

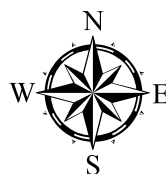


FIGURE 1
Sheet 1 of 5

Base map date: September 2012

Refer to CTP document for more details



**Comprehensive
Transportation Plan**
Plan date: November 20, 2013