


- | | |
|-------------------|---------------------------|
| On-road | Multi-Use Paths |
| Existing | Existing |
| Needs Improvement | Needs Improvement |
| Recommended | Recommended |
| Off-road | Existing Grade Separation |
| Existing | Proposed Grade Separation |
| Needs Improvement | |
| Recommended | |



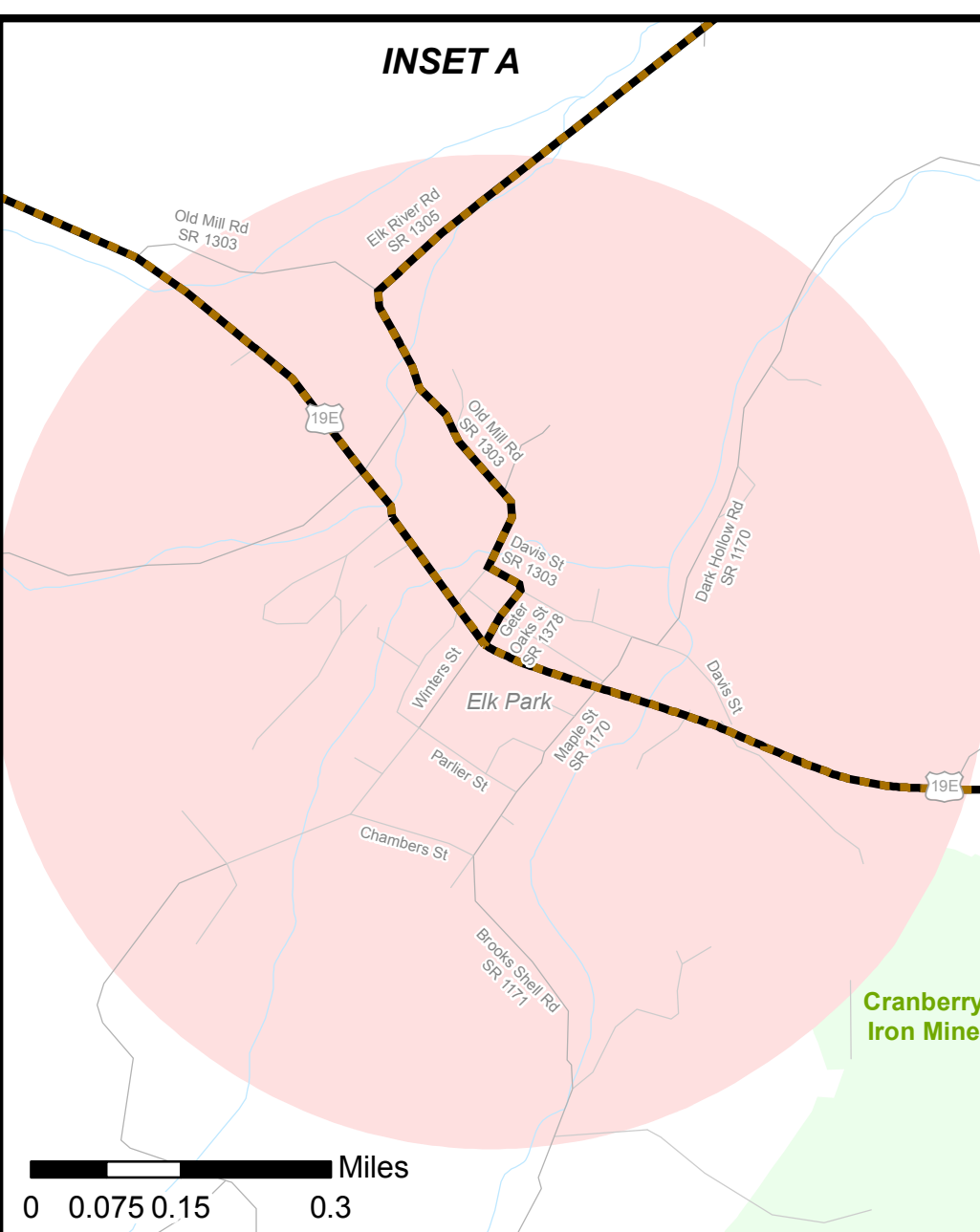
Bicycle Map

Avery County

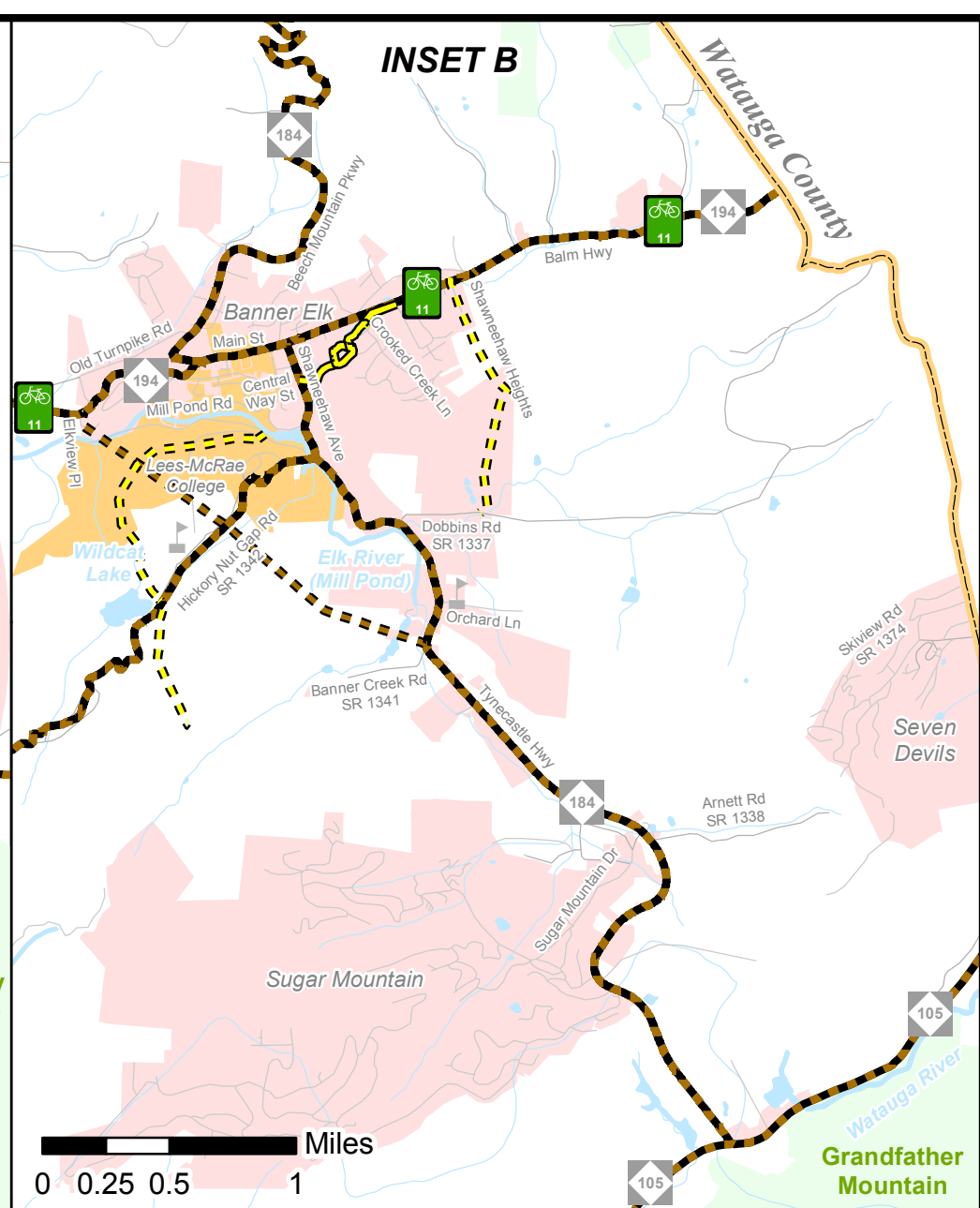
Comprehensive Transportation Plan

Plan Date: August 25, 2014

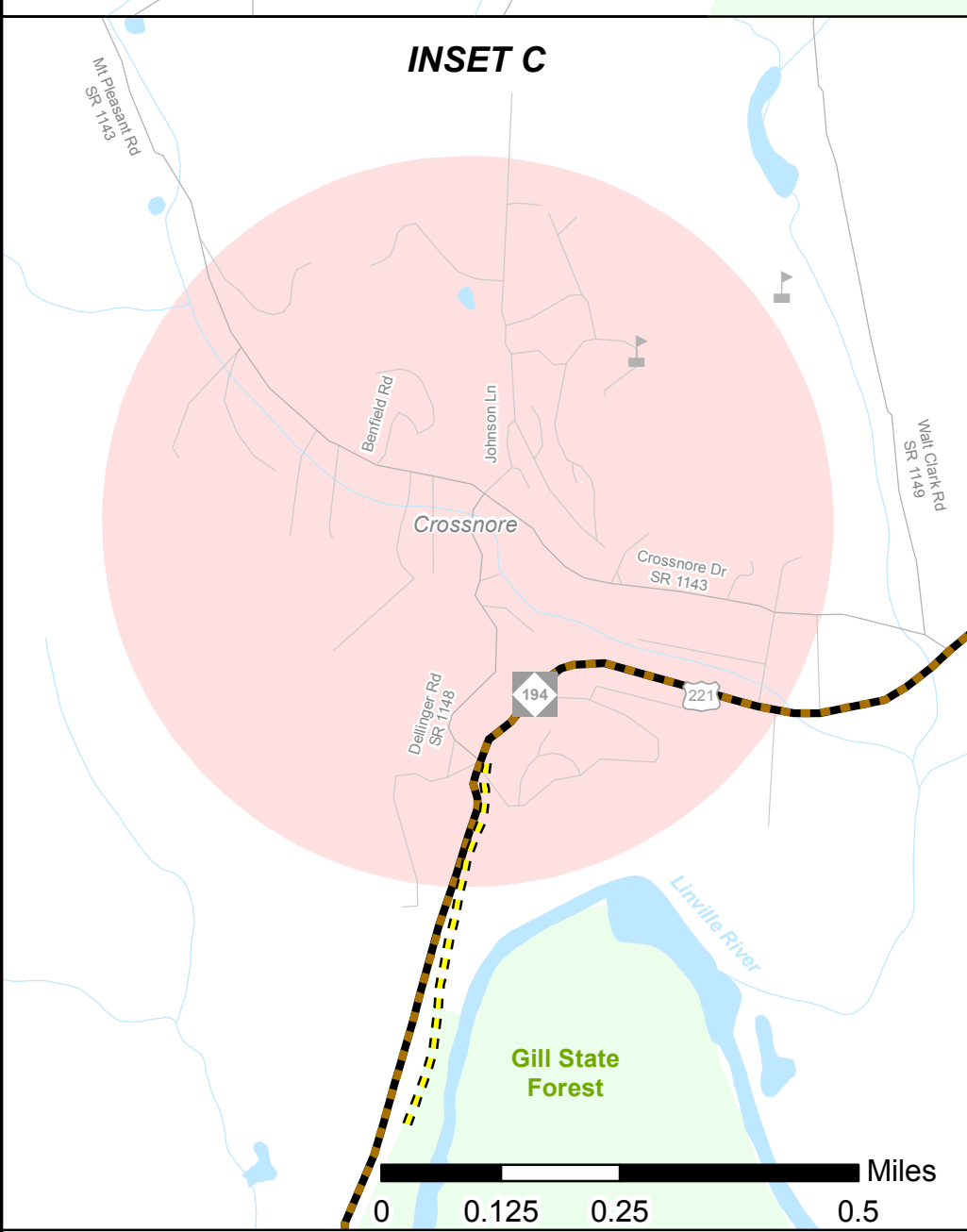
INSET A



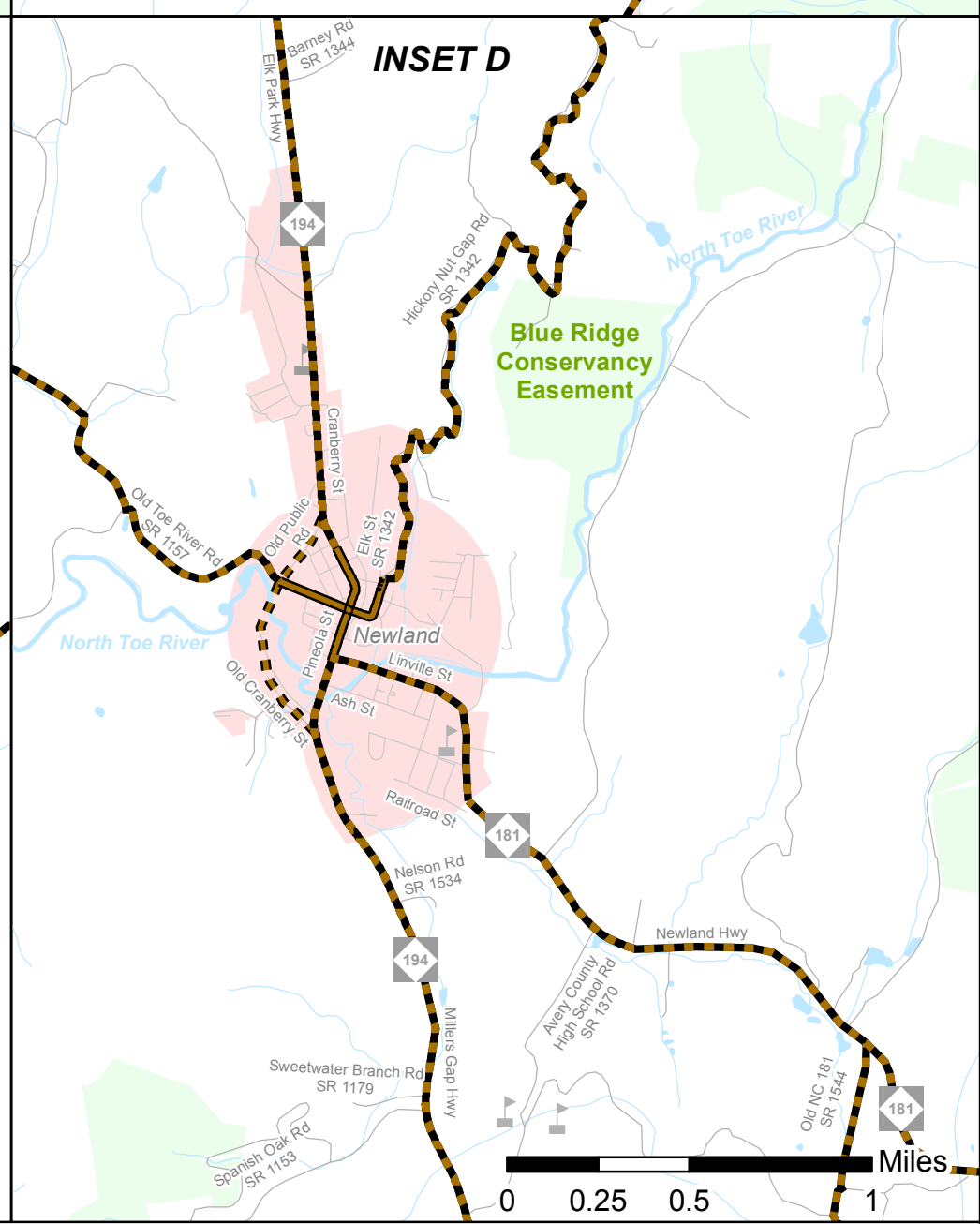
INSET B




INSET C



INSET D



- | | |
|-------------------|---------------------------|
| On-road | Multi-Use Paths |
| Existing | Existing |
| Needs Improvement | Needs Improvement |
| Recommended | Recommended |
| Off-road | |
| Existing | Existing Grade Separation |
| Needs Improvement | Proposed Grade Separation |
| Recommended | |



Bicycle Map

Avery County

Comprehensive Transportation Plan

Plan Date: August 25, 2014