
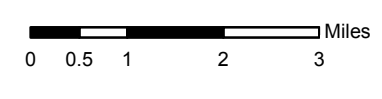


- | | |
|--------------------|----------------------------------|
| Freeways | Other Major Thoroughfares |
| Existing | Existing |
| Needs Improvement | Needs Improvement |
| Recommended | Recommended |
| Expressways | Minor Thoroughfares |
| Existing | Existing |
| Needs Improvement | Needs Improvement |
| Recommended | Recommended |
| Boulevards | Existing Interchange |
| Existing | Proposed Interchange |
| Needs Improvement | Interchange Needs Improvement |
| Recommended | Existing Grade Separation |
| | Proposed Grade Separation |

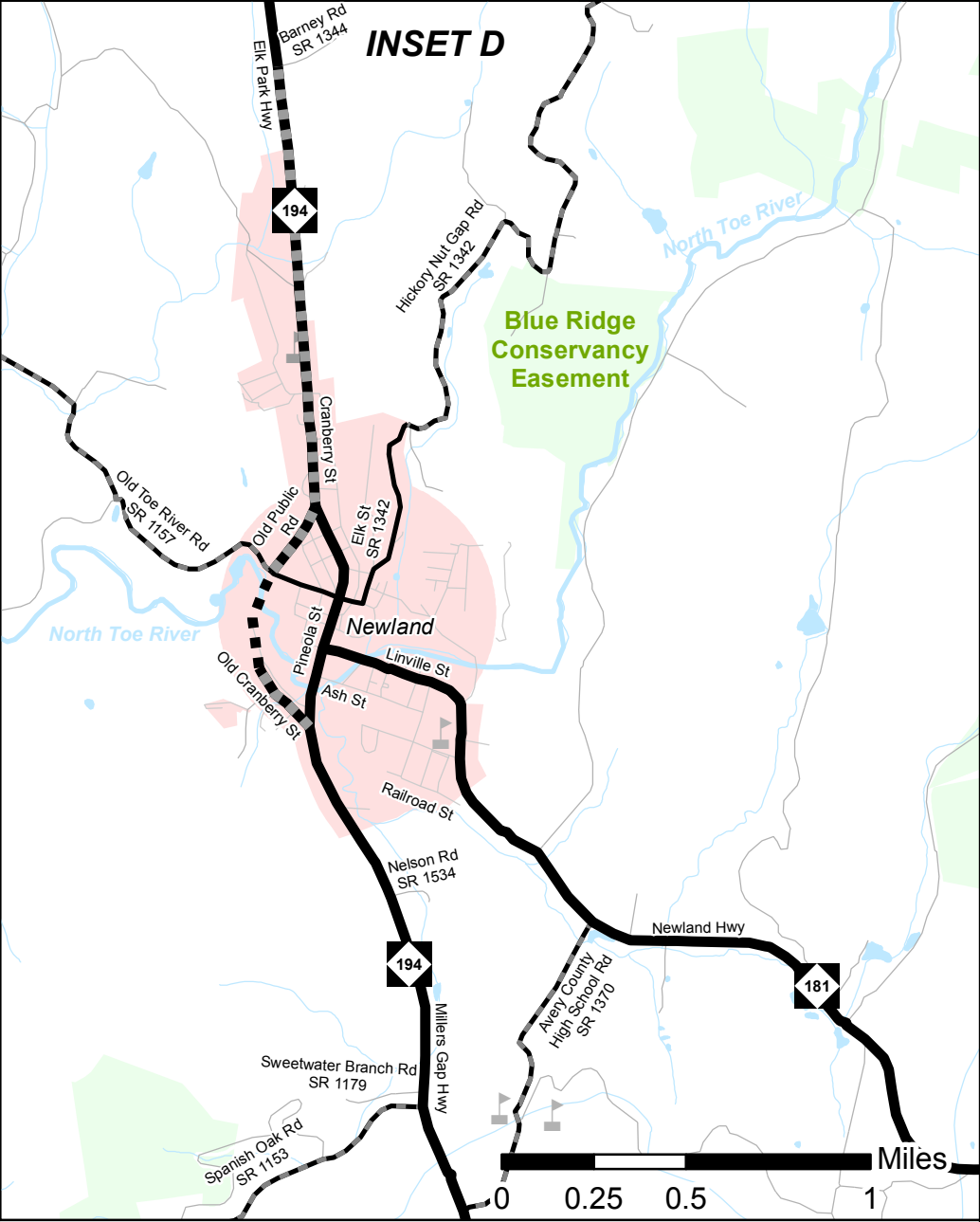
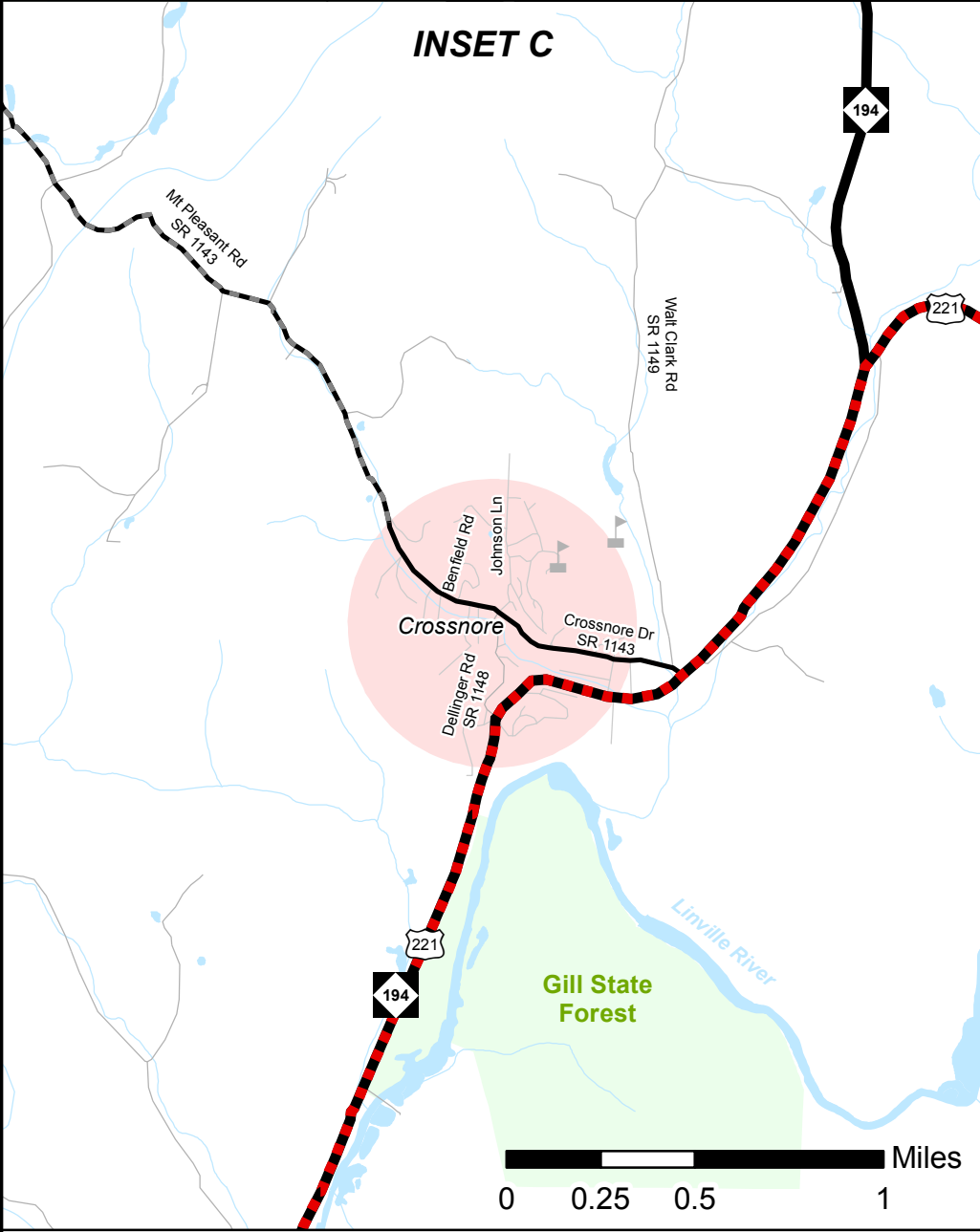
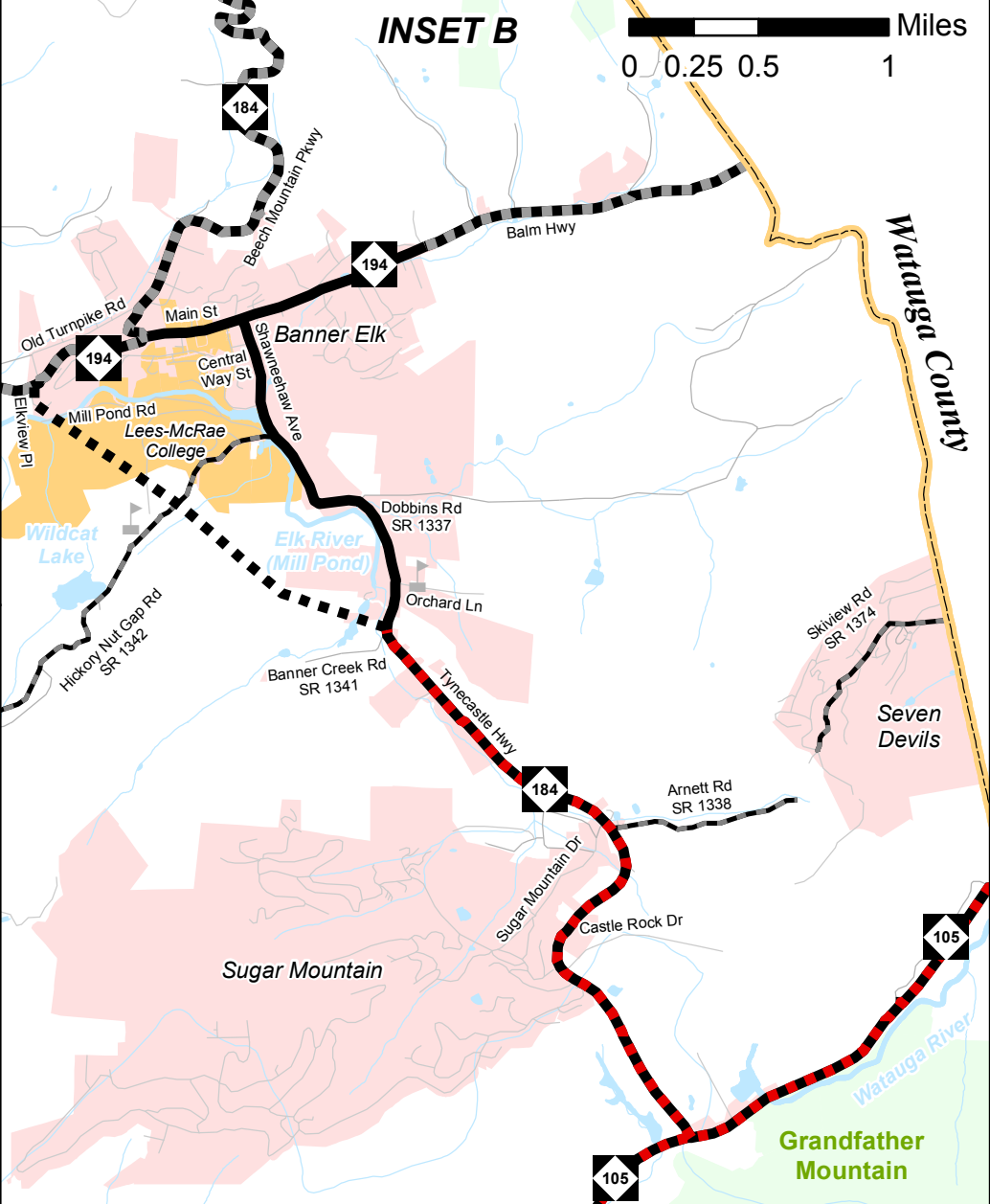
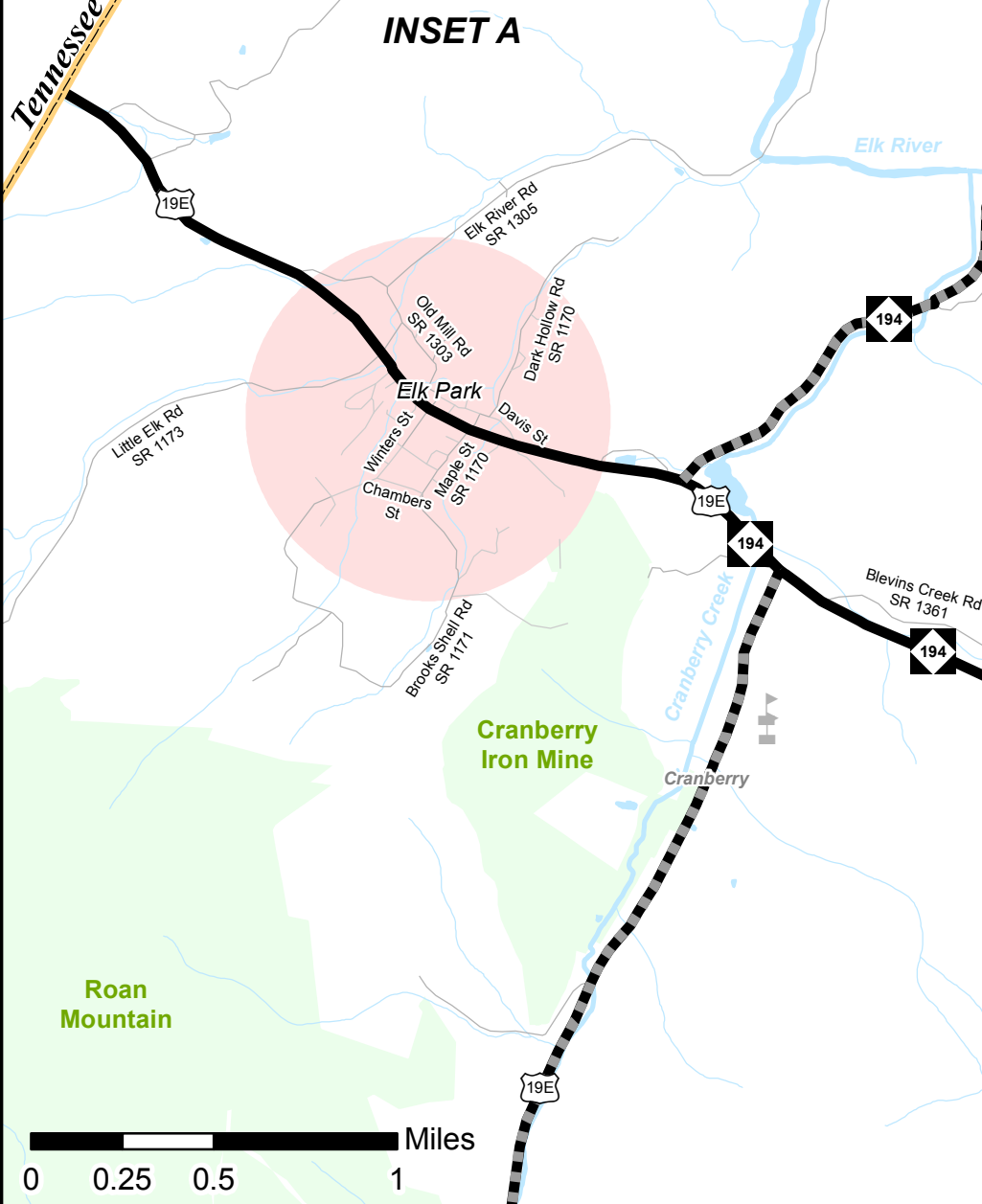


Highway Map

Avery County

Comprehensive Transportation Plan

Plan Date: August 25, 2014



| | |
|--------------------|----------------------------------|
| Freeways | Other Major Thoroughfares |
| Existing | Existing |
| Needs Improvement | Needs Improvement |
| Recommended | Recommended |
| Expressways | Minor Thoroughfares |
| Existing | Existing |
| Needs Improvement | Needs Improvement |
| Recommended | Recommended |
| Boulevards | Existing Interchange |
| Existing | Proposed Interchange |
| Needs Improvement | Interchange Needs Improvement |
| Recommended | Existing Grade Separation |
| | Proposed Grade Separation |

Highway Map

Avery County

Comprehensive Transportation Plan

Plan Date: August 25, 2014

Sheet 2A of 5

Base map date: October 26, 2012
Refer to CTP document for more details