

# Pedestrian Map




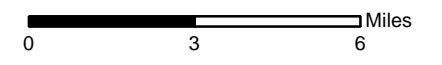
## Beaufort County

North Carolina

### Comprehensive Transportation Plan

Plan date: October 17, 2013

- Sidewalks**
  - Existing
  - Needs Improvement
  - Recommended
- Off-road**
  - Existing
  - Needs Improvement
  - Recommended
- Multi-Use Paths**
  - Existing
  - Needs Improvement
  - Recommended
- Existing Grade Separation
- Proposed Grade Separation

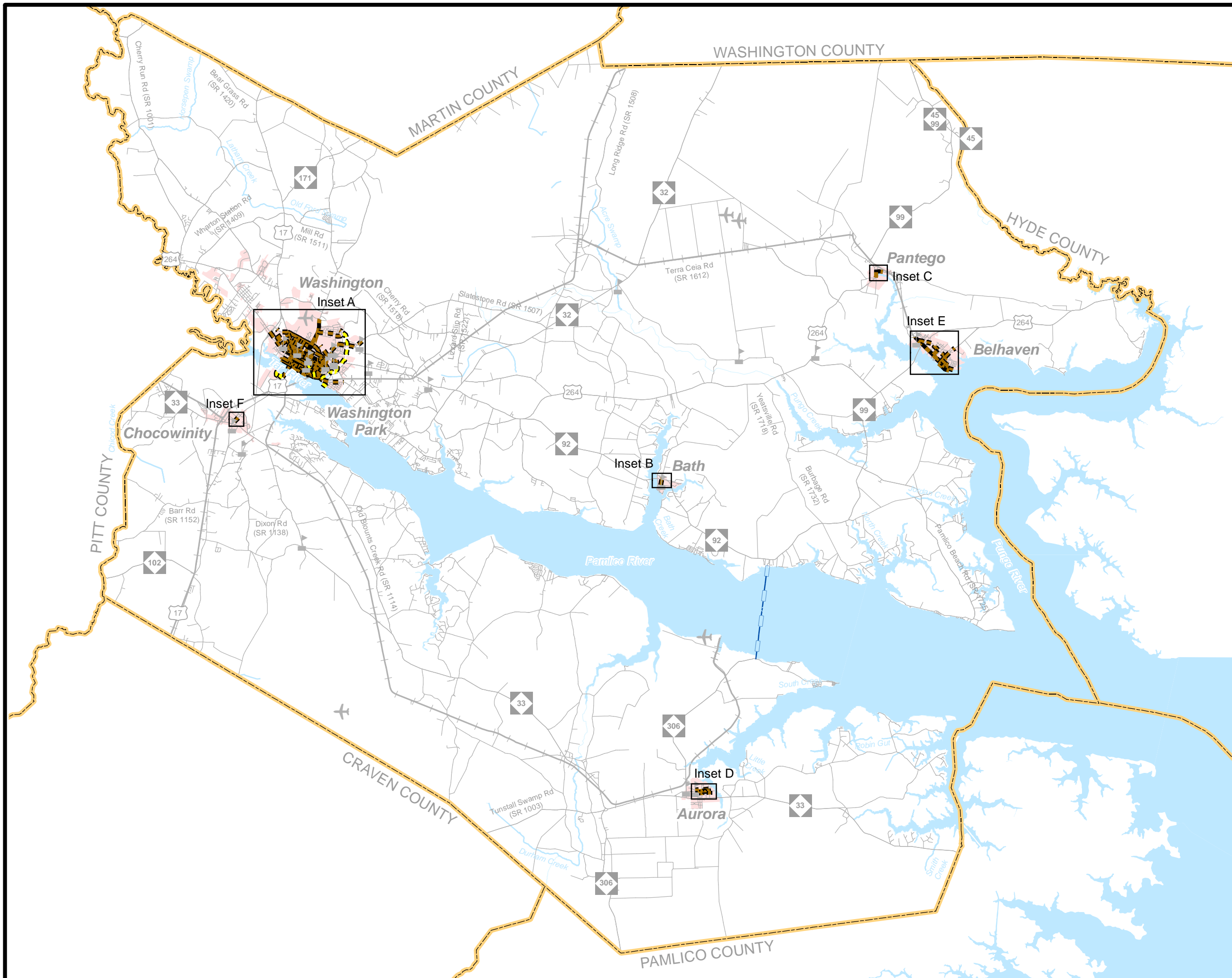


**Figure 1**

Sheet 5 of 5

Base map date: July 2011

Refer to CTP document for more details



# Pedestrian Map Inset A



## Beaufort County North Carolina

### Comprehensive Transportation Plan

Plan date: October 17, 2013

#### Sidewalks

- Existing
- Needs Improvement
- Recommended

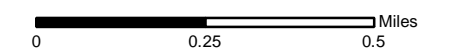
#### Off-road

- Existing
- Needs Improvement
- Recommended

#### Multi-Use Paths

- Existing
- Needs Improvement
- Recommended

- Existing Grade Separation
- Proposed Grade Separation

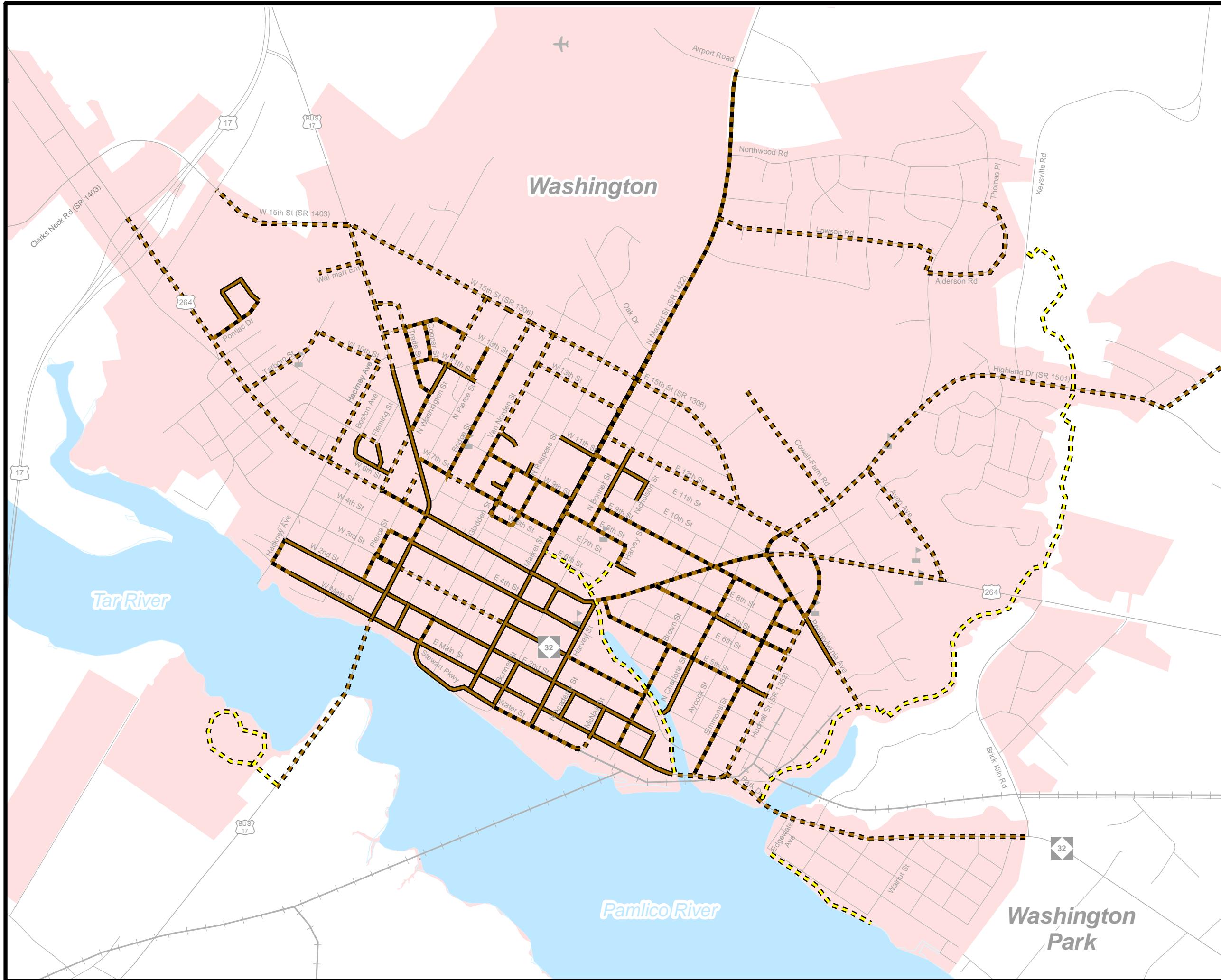


### Figure 1

Sheet 5A of 5

Base map date: July 2011

Refer to CTP document for more details



**Pedestrian Map  
Insets B, C, D, E, & F**

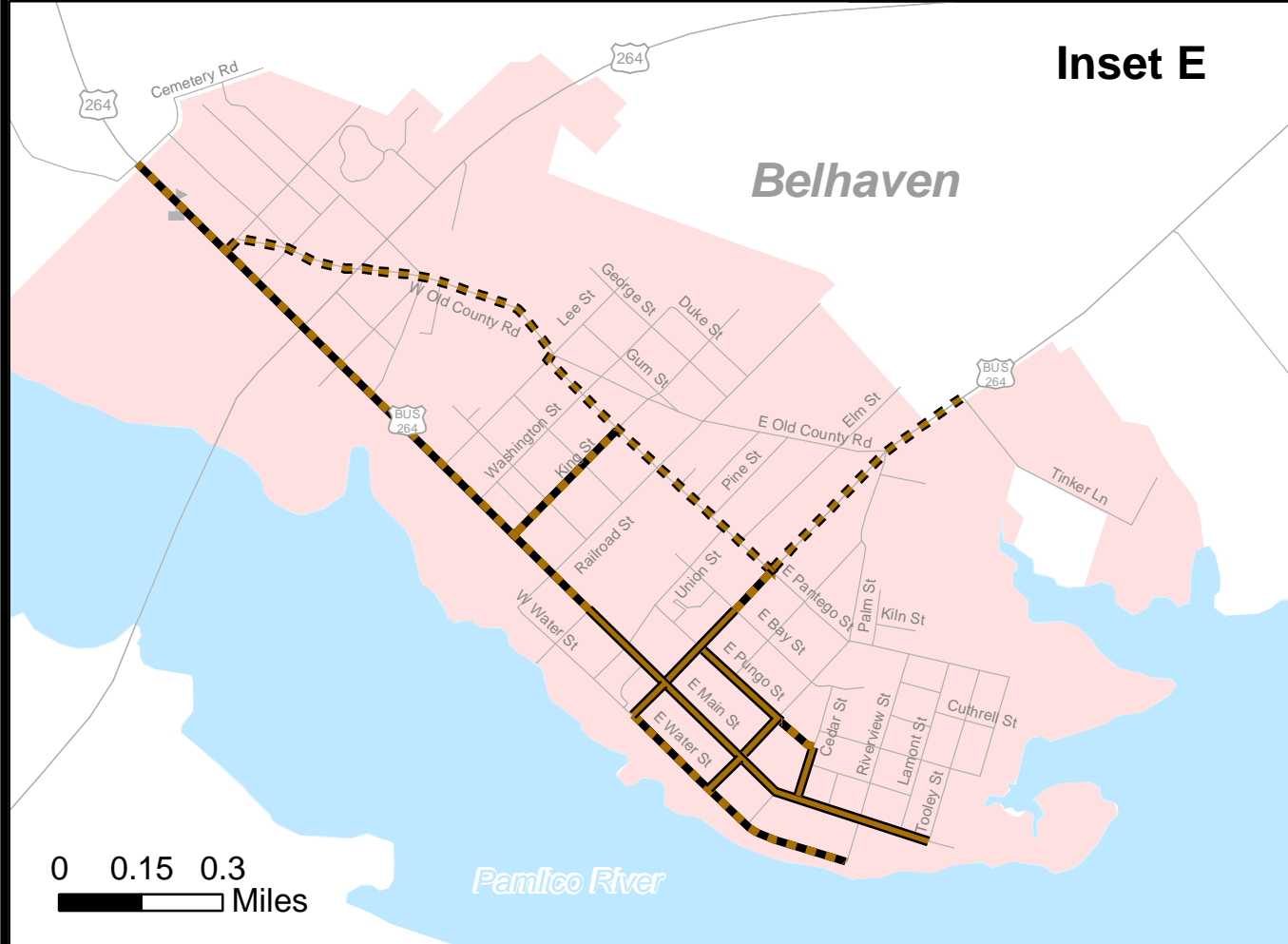
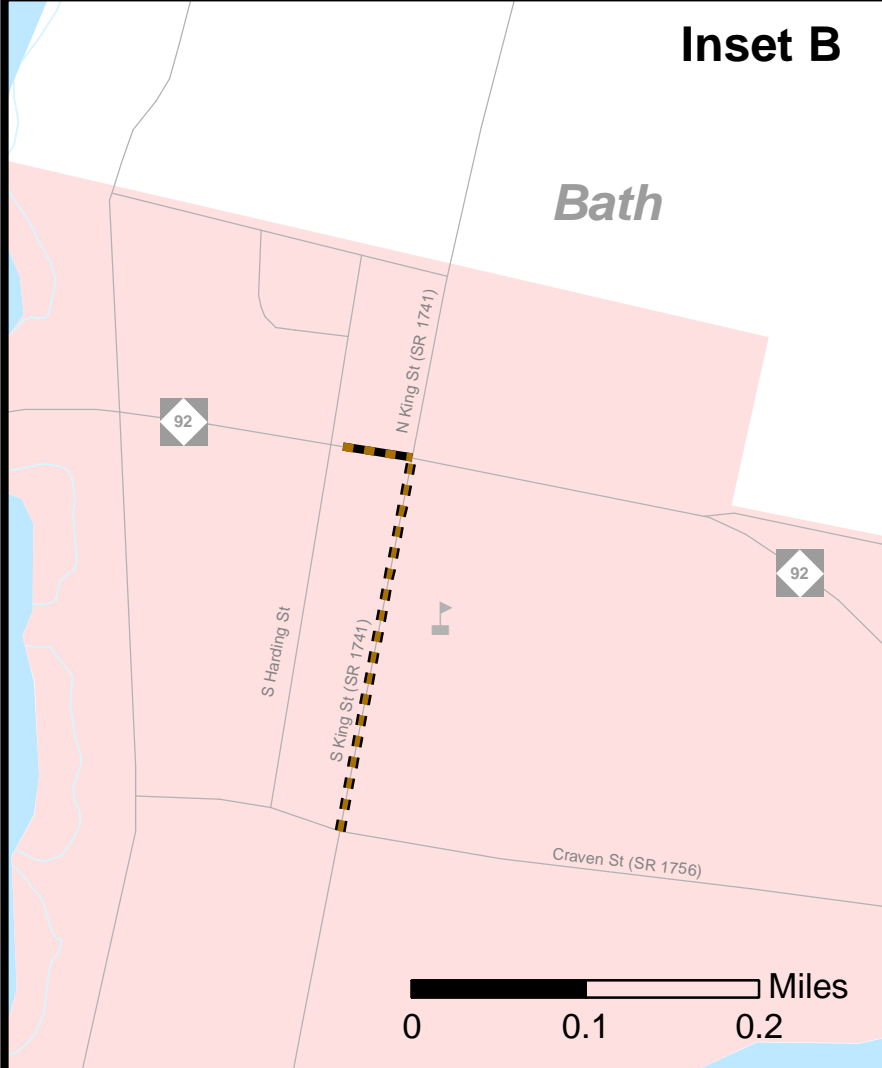


**Beaufort County  
North Carolina**

**Comprehensive  
Transportation Plan**

Plan date: October 17, 2013

- Sidewalks**
  - Existing
  - Needs Improvement
  - Recommended
- Off-road**
  - Existing
  - Needs Improvement
  - Recommended
- Multi-Use Paths**
  - Existing
  - Needs Improvement
  - Recommended
- Existing Grade Separation
- Proposed Grade Separation



**Figure 1**

Sheet 5B of 5

Base map date: July 2011

Refer to CTP document for more details

