

Pedestrian Map



Bertie County Comprehensive Transportation Plan

Plan date: 11-28-2011

- Sidewalks**
- Existing
 - Needs Improvement
 - Recommended

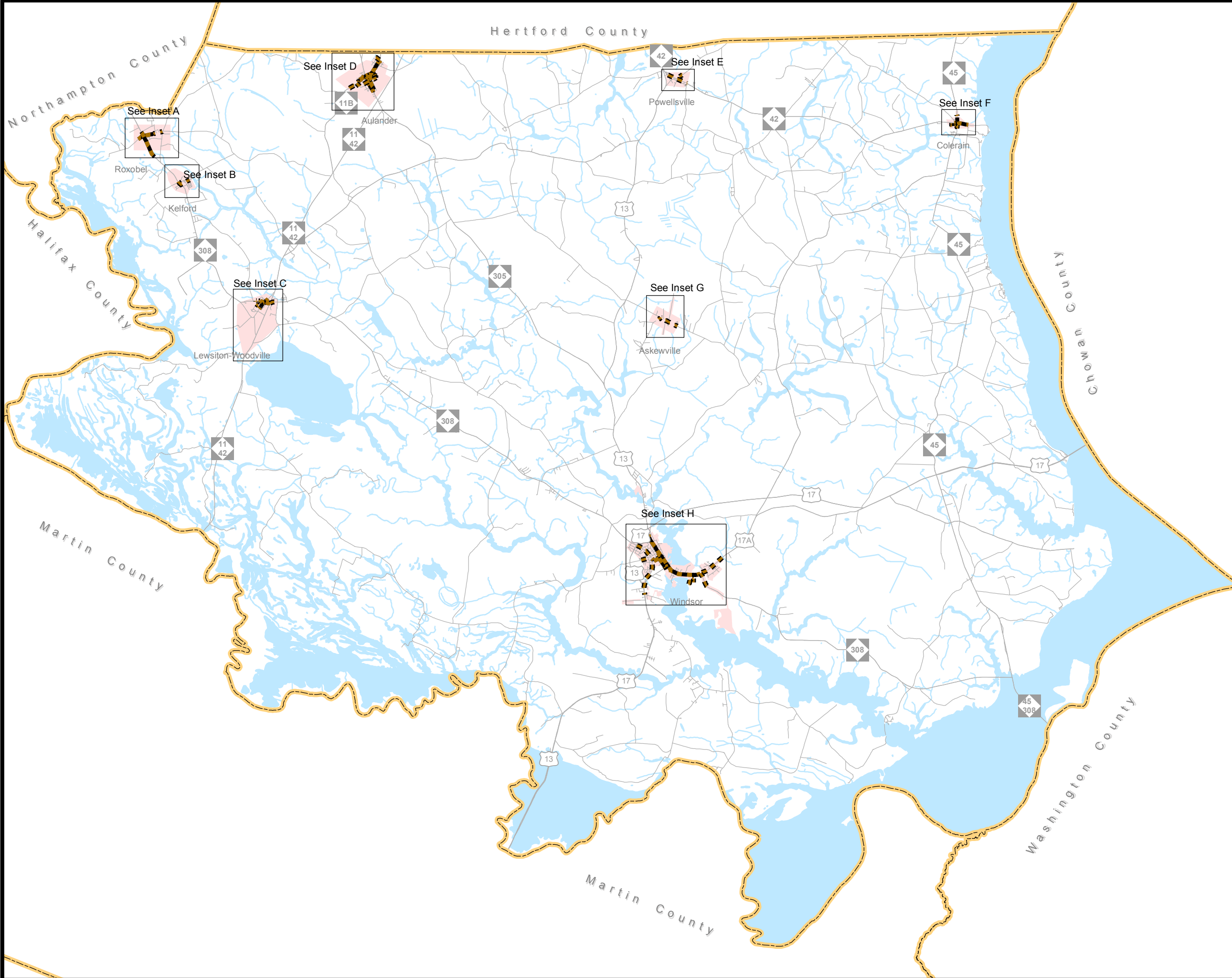
- Off-road**
- Existing
 - Needs Improvement
 - Recommended

- Multi-Use Paths**
- Existing
 - Needs Improvement
 - Recommended

- Existing Grade Separation
- Proposed Grade Separation



Figure 1, Sheet 5 of 5
Base map date: 8-25-2010
Refer to CTP document for more details



Pedestrian Map Insets A,B, C, D



Bertie County Comprehensive Transportation Plan

Plan date: 11-28-2011

Sidewalks

- Existing
- Needs Improvement
- Recommended

Off-road

- Existing
- Needs Improvement
- Recommended

Multi-Use Paths

- Existing
- Needs Improvement
- Recommended

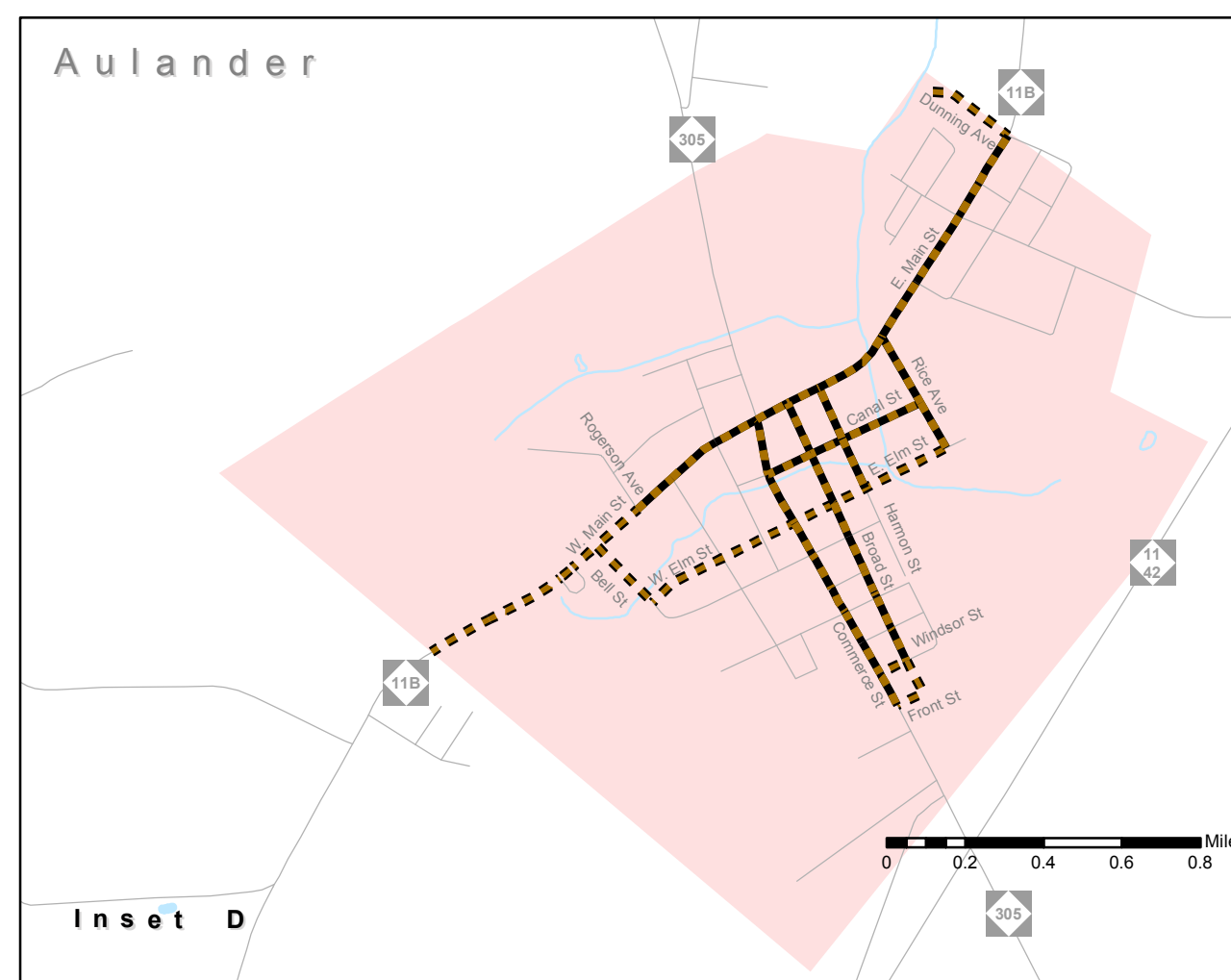
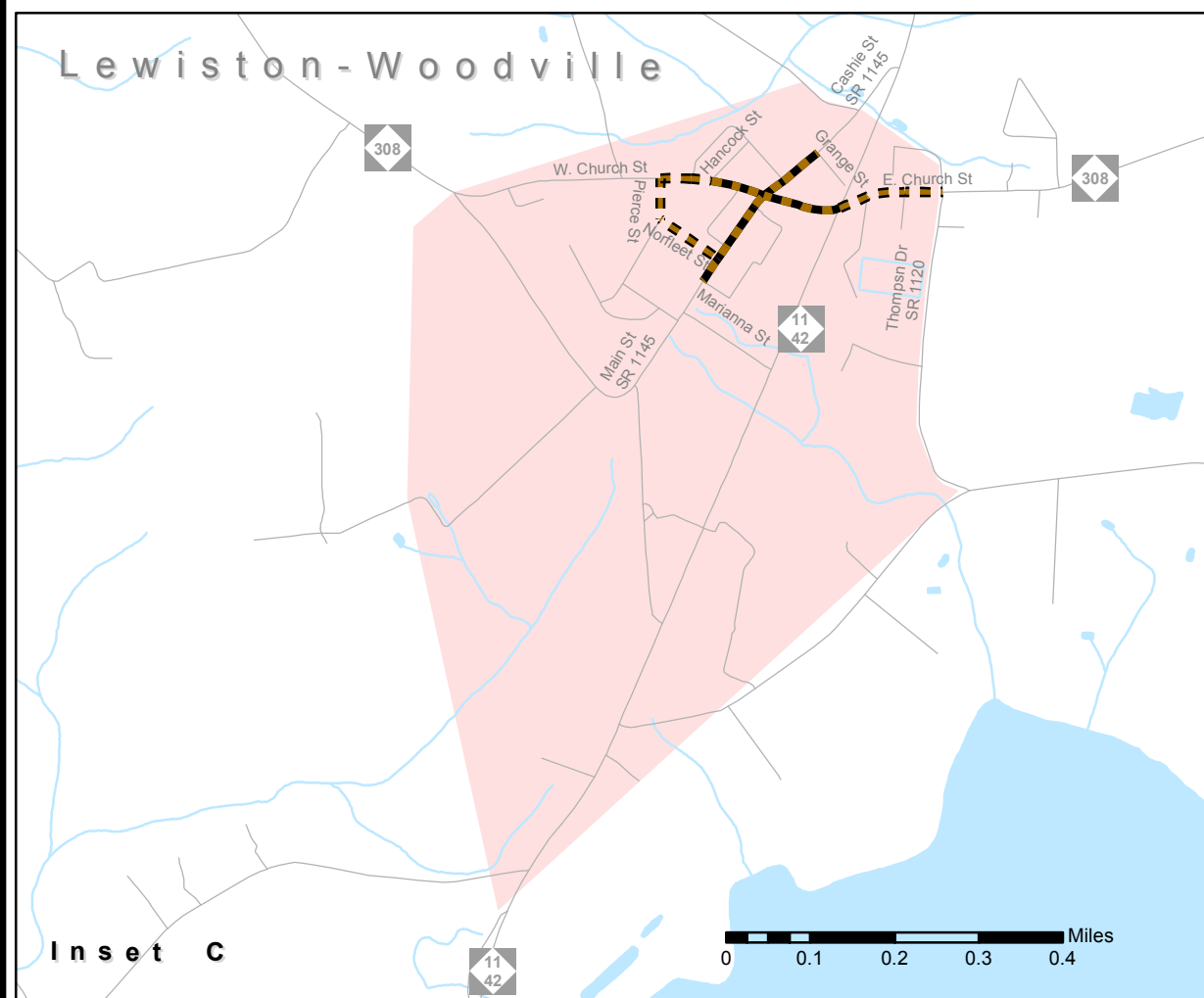
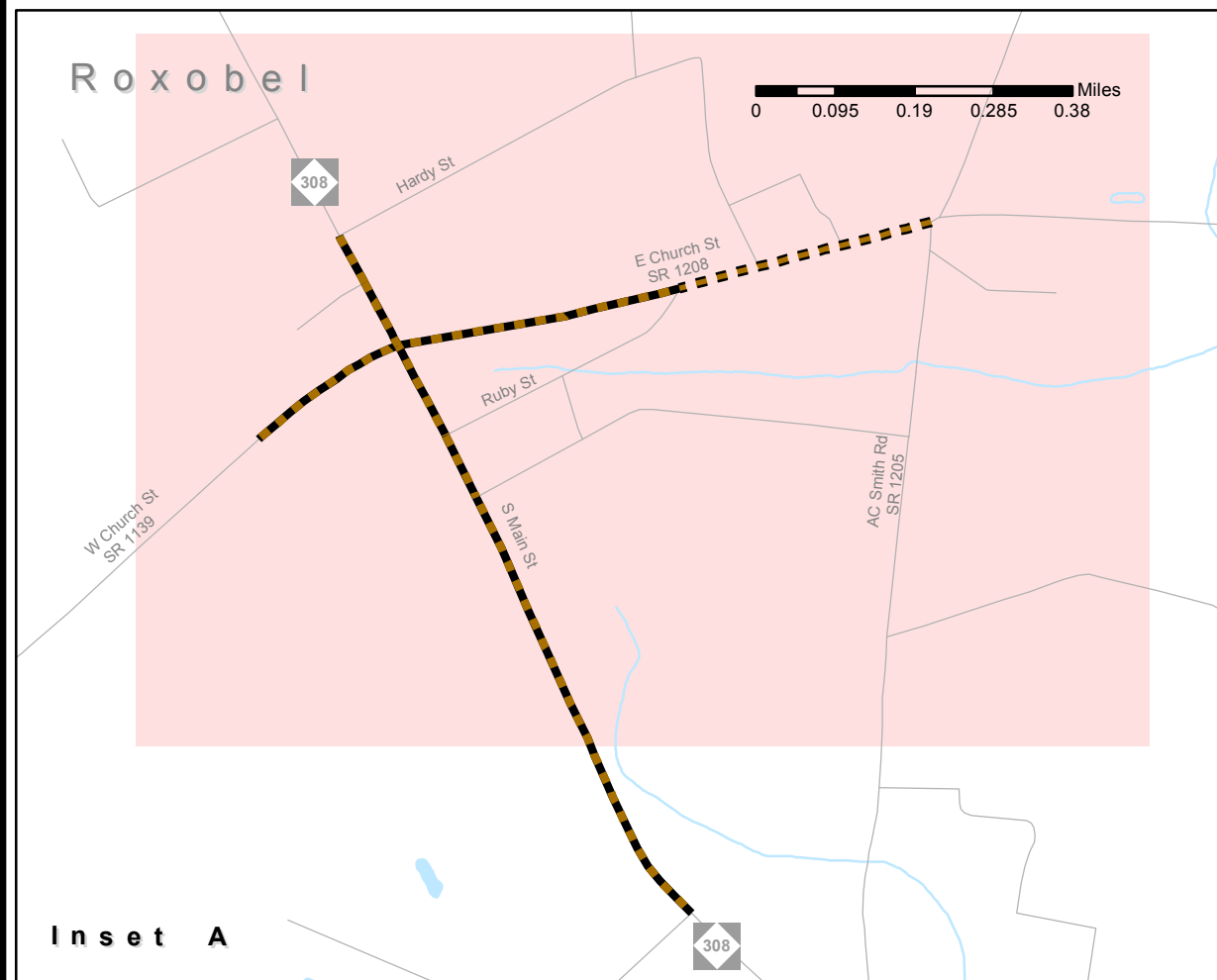
- Existing Grade Separation
- Proposed Grade Separation



Figure 1, Sheet 5A of 5

Base map date: 8-25-2010

Refer to CTP document for more details



Pedestrian Map Insets E,F,G,H



Bertie County Comprehensive Transportation Plan

Plan date: 11-28-2011

- Sidewalks**
- Existing
 - Needs Improvement
 - Recommended

- Off-road**
- Existing
 - Needs Improvement
 - Recommended

- Multi-Use Paths**
- Existing
 - Needs Improvement
 - Recommended

- Existing Grade Separation
- Proposed Grade Separation



Figure 1, Sheet 5B of 5
Base map date: 8-25-2010
Refer to CTP document for more details

