


# BICYCLE / PEDESTRIAN RECOMMENDATIONS

Proposals that address identified needs through 2045



## BRUNSWICK COUNTY



### OAK ISLAND AND HOLDEN BEACH Comprehensive Transportation Plan

Bicycle and Pedestrian Features


	Proposal ID #	Existing	Recommended New Location
Bicycle	#		
Pedestrian	#		
Bicycle and Pedestrian	#		
Multiuse Path	#		
Bicycle and Pedestrian Bridge	#		
Denotes Highway Incidental	★		

Other Features

- Studied Roads
- GSATS MPO
- Cape Fear RPO



Full report at:  
<https://tinyurl.com/BruCoCTP>



Sheet 4 of 4

Base map date: September 16, 2019

**Legal Disclaimer**

These concepts will need additional analysis to meet state and federal environmental regulations, to determine final locations and designs, and to be funded for implementation. Local zoning or subdivision ordinances may require the dedication of right of way based on the concepts shown on the Comprehensive Transportation Plan and local collector street plans, based on N.C.G.S. § 136-66.2 and § 136-66.10.

**WORKING COPY**

Plan Date: December 08, 2023