

Keep microphone muted



Keep your microphone on mute until you are ready to make a comment or ask a question

Begin by saying your name so I know who is speaking

Turn on your microphone to speak but remember to turn it off again once you have finished

Camera – it's up to you



Video is enabled, so unmute your camera if you would like to be seen in the meeting


Just remember, we can see you and your background during the meeting

Chat is enabled




You can use the chat to make comments or ask questions

I will check the chat periodically, but you may want to draw my attention to it so I can answer promptly



NORTH CAROLINA

Department of Transportation



Brunswick County Comprehensive Transportation Plan (CTP) Bicycle and Pedestrian Decision + Transit and Rail Review

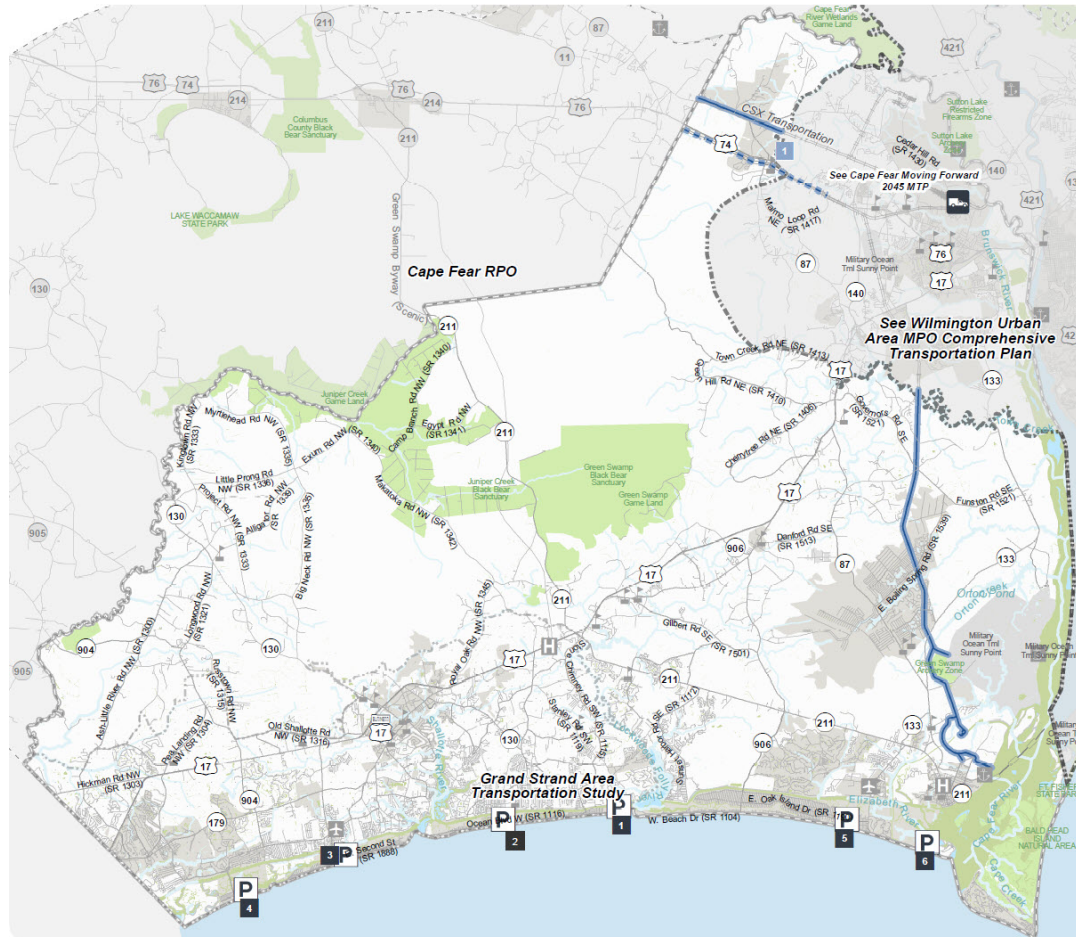
Chris Palsgrove/ Nazia Sarder/ Patrick Flanagan

May 13, 2021

Bicycle and Pedestrian Network

1. Plans Incorporated at last meeting
 - a) Previous CTP
 - b) Cape Fear RPO Bicycle and Pedestrian Plan
 - c) GSATS
 - d) Shallotte
 - e) Ocean Isle Beach
 - f) Oak Island
 - g) Sunset Beach
 - h) BSL
 - i) Southport
 - j) STIP Projects/ SPOT 5.0 Projects
2. Since last meeting (feedback)
 - a) Incorporated an inset for Holden Beach
 - b) SPOT 6.0 Projects
 - c) Reviewed and incorporated feedback from IMD
 - d) Incorporated feedback from Division and GSATS
 - e) Incorporated additional projects from BSL (Comp. Plan – Draft Bike/Pedestrian Plan)
 - f) Incorporated projects from Steering Committee members
 - g) Incorporated projects from the Gullah Geechee Plan
 - h) Columbus County CTP
 - i) Approximately an additional 20 projects were added in
3. Almost 70 Recommendations (for now)

Public Transportation and Rail Map



PUBLIC TRANSPORTATION AND RAIL RECOMMENDATIONS

Proposals that address identified needs through 2045



BRUNSWICK COUNTY Comprehensive Transportation Plan Public Transportation and Rail Features

	Proposal ID #	Existing	Proposed
Urban Fixed Bus Corridors	1	2	3
Regional Bus Corridors	4	5	6
Rural Fixed Bus Corridors	7	8	9
Fixed Guideway	10	11	12
Amtrak / Freight Route	13	14	15
Current Railroad	16	17	18
Transit Facility	19	20	21
Park and Ride Lot	22	23	24
Amtrak Station	25	26	27
Intermodal Terminal	28	29	30

GSATS MPO

Cape Fear RPO

Studied Roads



Full report at:
<https://tinyurl.com/BruCoCTP>



Sheet 3 of 4

Base map date: September 16, 2019

Legal Disclaimer

These concepts will need additional analysis to meet state and federal environmental regulations, to determine final locations and designs, and to be funded for implementation. Local zoning or subdivision ordinances may require the dedication of right of way based on the concepts shown on the Comprehensive Transportation Plan and local collector street plans, based on N.C.G.S. § 136-66.2 and § 136-66.10.

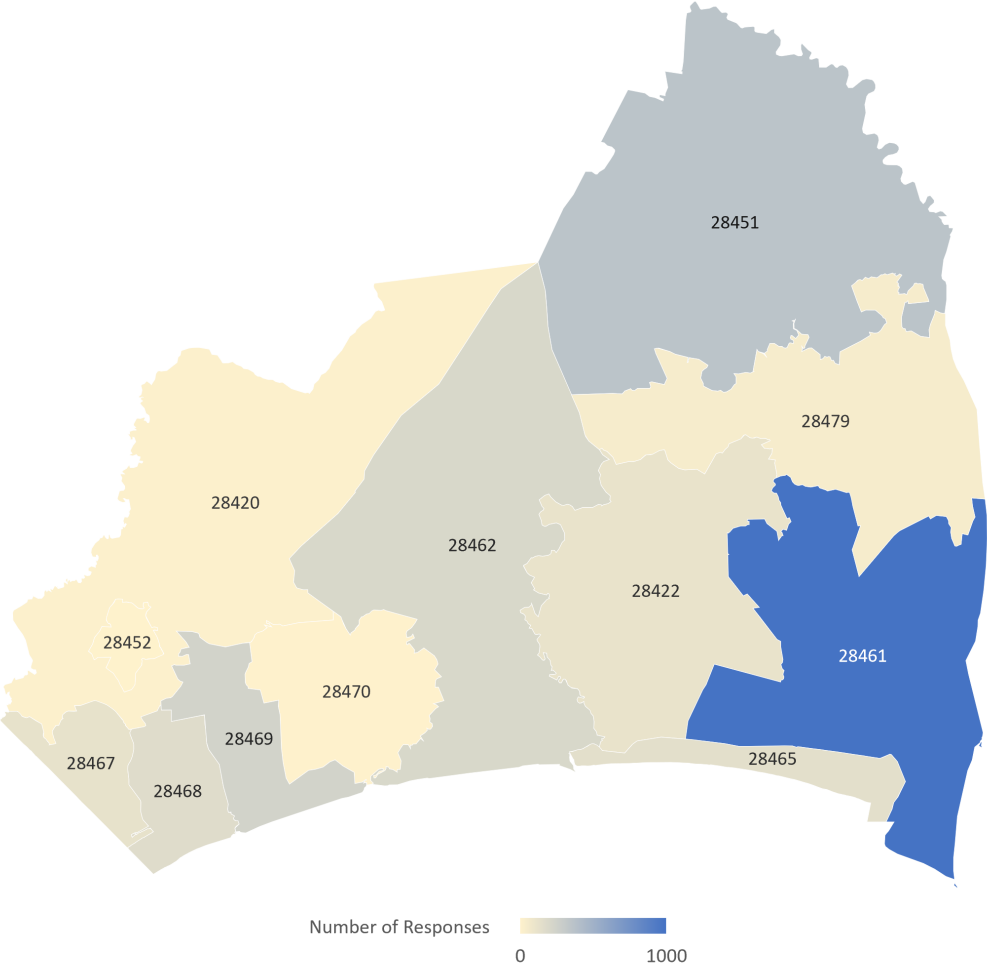
WORKING COPY
Plan Date: May 10, 2021

Additional Maps

- Bicycle Routes Map (on-road cycling)
- Existing Bicycle and Pedestrian Map
- On Demand Transit Locations
- Sidewalks in Downtowns

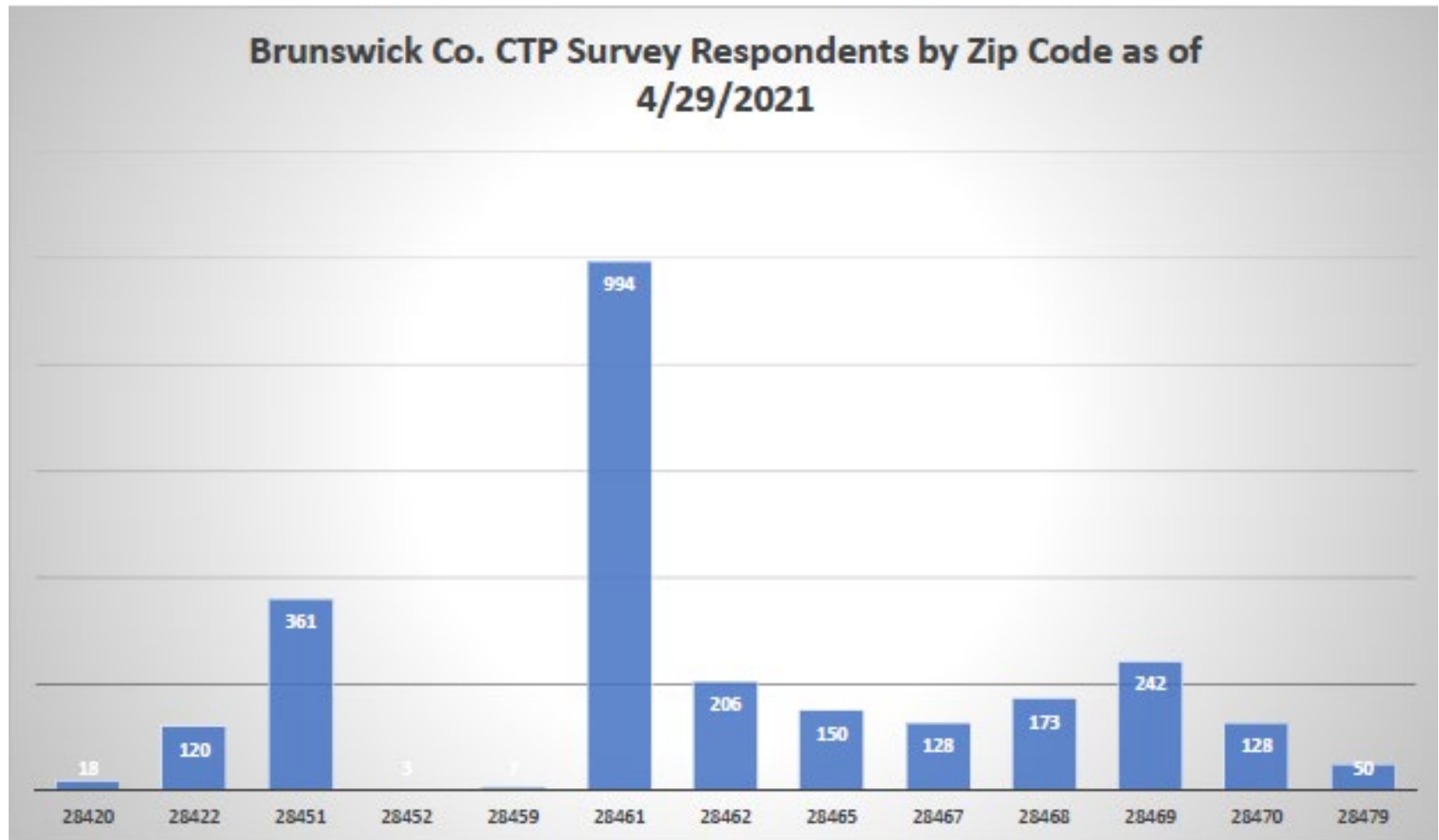
Survey Updates

Brunswick CTP Survey Respondents by Zip Code as of 4/29/2021



Powered by Bing
© TomTom

Survey Updates



Next Steps



Decision Meeting on Transit and Rail



Review Meeting of Supporting Maps (Crash, Bridge, V/C, Freight, and Environmental)

Adjourn

Contacts:

Patrick Flanagan

Cape Fear Council of Governments Regional Planner

910.395.4553 x 214 pflanagan@capefearcog.org

Chris Palsgrove

NCDOT Transportation Planning Division Engineer

919.707.0989 cdpalsgrove@ncdot.gov

Nazia Sarder

NCDOT Transportation Planning Division Engineer

919.707.0980 nsarder@ncdot.gov

THANK
You!