

FACILITY TYPES

Facility classifications for mobility and control of access planning through 2045



BURLINGTON-GRAHAM MPO

Comprehensive Transportation Plan

ADOPTED
Date: June 08, 2022

Facility Types and Control of Access (Listed in Order of Mobility Function)

	Projected	New Location
Freeway		
Expressway (Multilane Divided)		
Boulevard (Multilane Divided)		
Major Thoroughfare (Multilane Undivided)		
Major Thoroughfare (2 Lane)		
Minor Thoroughfare		
Other Features		
Studied Roads		



Full report at:
bit.ly/BGMP OCTP

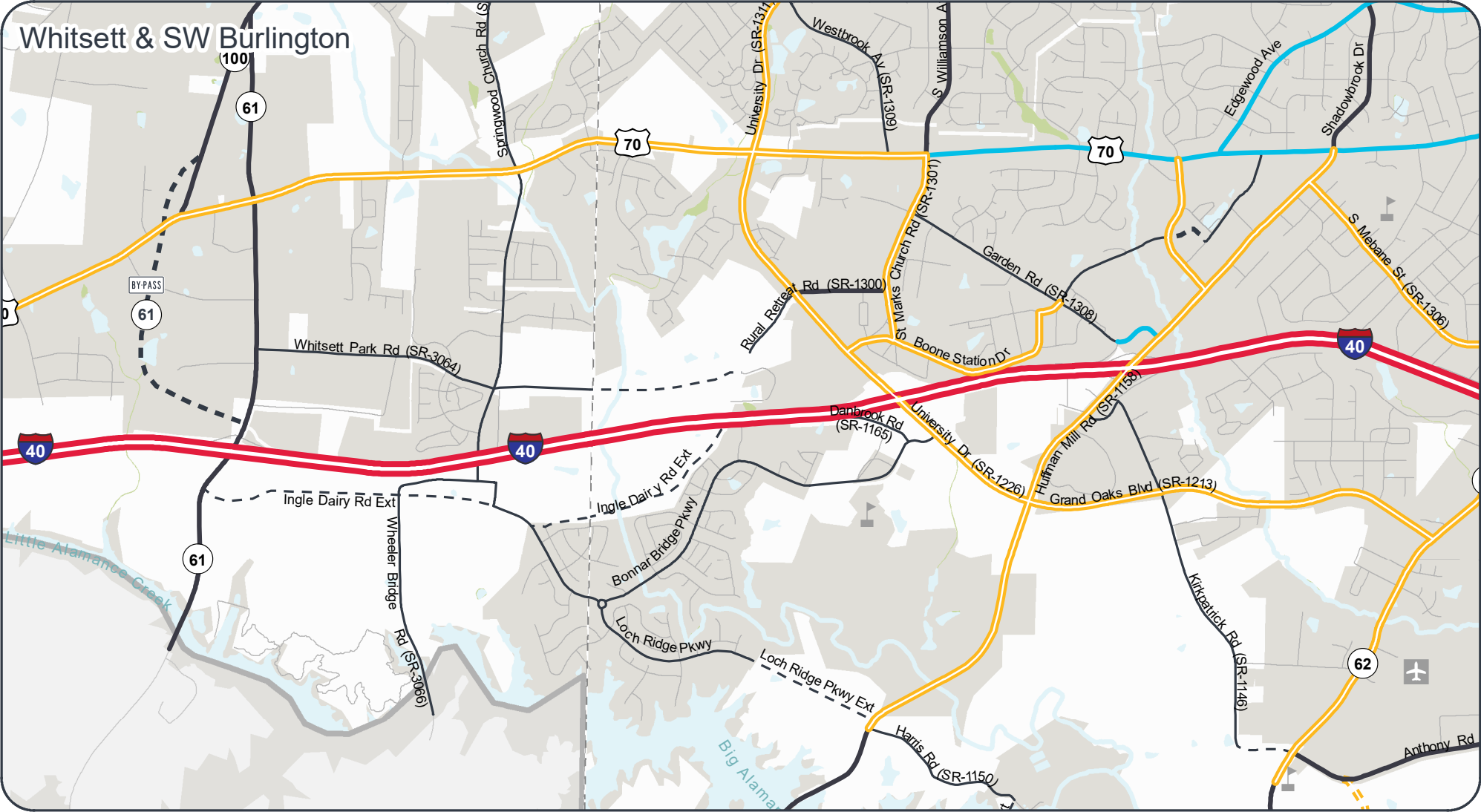
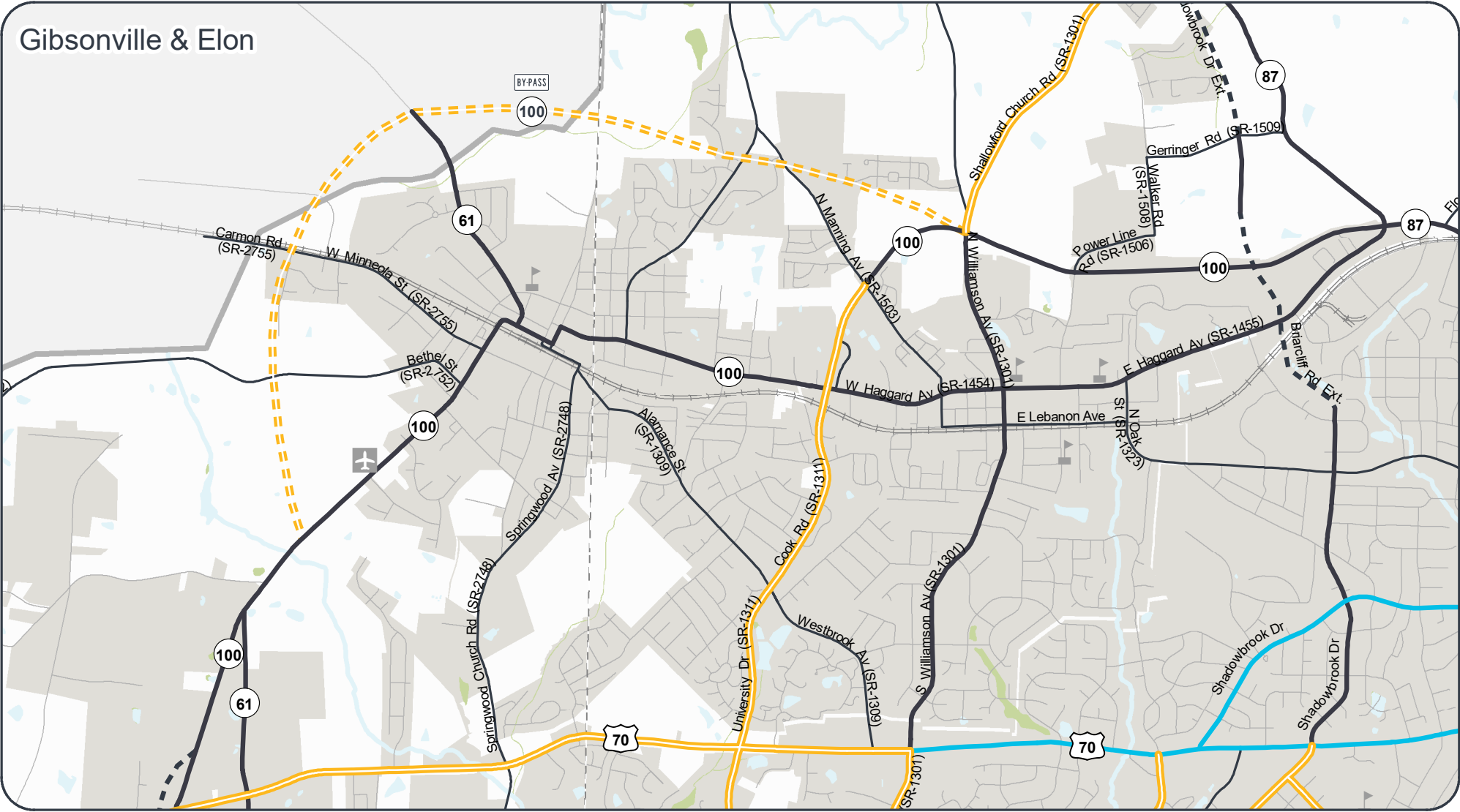
0 1 2 4 Miles

Sheet 1 of 4

Plan Date: May 05, 2022

Legal Disclaimer

These concepts will need additional analysis to meet state and federal environmental regulations, to determine final locations and designs, and to be funded for implementation. Local zoning or subdivision ordinances may require the dedication of right of way based on the concepts shown on the Comprehensive Transportation Plan and local collector street plans, based on N.C.G.S. § 136-66.2 and § 136-66.10.



FACILITY TYPES

Facility classifications for mobility and control of access planning through 2045



Burlington - Graham Metropolitan Planning Organization

BURLINGTON-GRAHAM MPO



Gibsonville & Elon and
Whitsett & SW Burlington Insets

Comprehensive Transportation Plan
ADOPTED
Date: June 08, 2022

Facility Types and Control of Access

(Listed in Order of Mobility Function)

	Projected	New Location
Freeway		
Expressway (Multilane Divided)		
Boulevard (Multilane Divided)		
Major Thoroughfare (Multilane Undivided)		
Major Thoroughfare (2 Lane)		
Minor Thoroughfare		
Other Features		
Studied Roads		



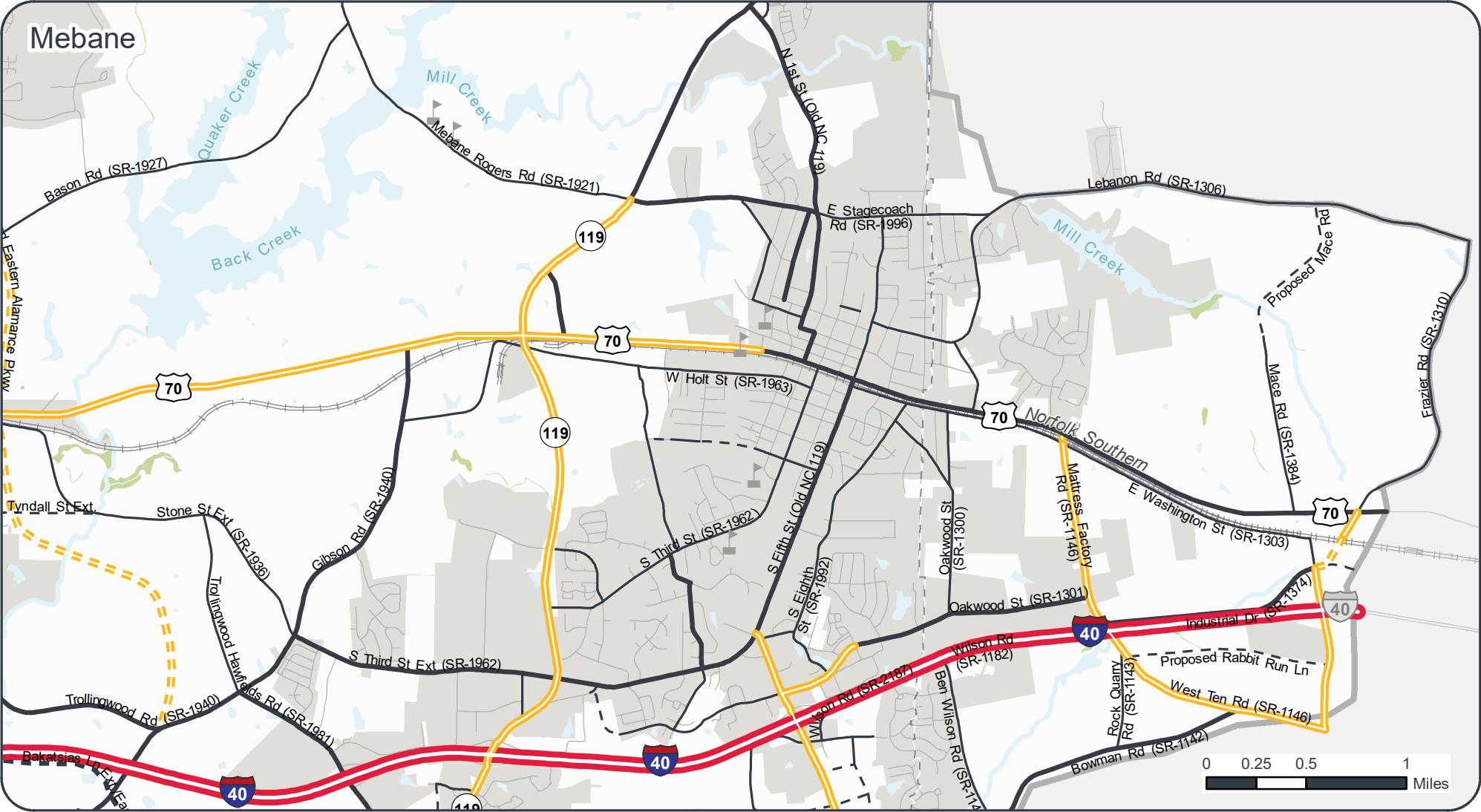
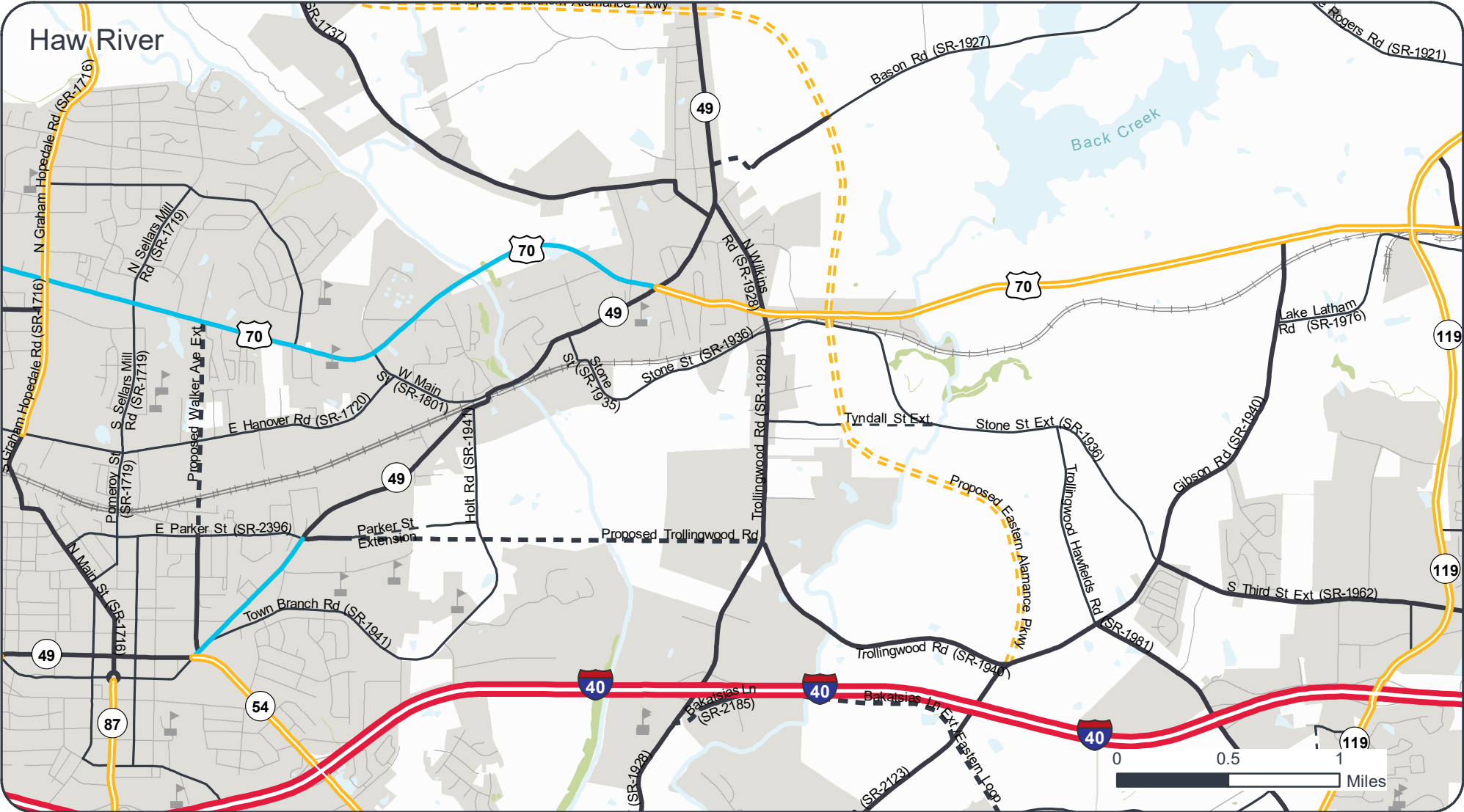
Full report at:
bit.ly/BGMP OCTP

0 0.5 1 Miles

Sheet 1 of 4

Plan Date: May 05, 2022

Legal Disclaimer
These concepts will need additional analysis to meet state and federal environmental regulations, to determine final locations and designs, and to be funded for implementation. Local zoning or subdivision ordinances may require the dedication of right of way based on the concepts shown on the Comprehensive Transportation Plan and local collector street plans, based on N.C.G.S. § 136-66.2 and § 136-66.10.



FACILITY TYPES

Facility classifications for mobility and control of access planning through 2045



Burlington - Graham Metropolitan Planning Organization

BURLINGTON-GRAHAM MPO



Haw River and Mebane Insets
Comprehensive Transportation Plan

ADOPTED
Date: June 08, 2022

Facility Types and Control of Access

(Listed in Order of Mobility Function)

Freeway		
Expressway (Multilane Divided)		
Boulevard (Multilane Divided)		
Major Thoroughfare (Multilane Undivided)		
Major Thoroughfare (2 Lane)		
Minor Thoroughfare		
Other Features		
Studied Roads		



Full report at:
bit.ly/BGMPCTP

Sheet 1 of 4

Plan Date: May 05, 2022

Legal Disclaimer

These concepts will need additional analysis to meet state and federal environmental regulations, to determine final locations and designs, and to be funded for implementation. Local zoning or subdivision ordinances may require the dedication of right of way based on the concepts shown on the Comprehensive Transportation Plan and local collector street plans, based on N.C.G.S. § 136-66.2 and § 136-66.10.