

BICYCLE / PEDESTRIAN RECOMMENDATIONS

Proposals that address identified needs through 2045



Burlington - Graham Metropolitan Planning Organization

BURLINGTON-GRAHAM MPO

Comprehensive Transportation Plan

ADOPTED
Date: June 08, 2022

Bicycle and Pedestrian Features

	Proposal ID #	Existing	Proposed
Bicycle	#		
Pedestrian	#		
Bicycle and Pedestrian	#		
Multise Path	#		
Bicycle and Pedestrian Bridge	#		
Denotes Highway Incidental	★		

Other Features
Studied Roads



Full report at:
bit.ly/BGMPOCTP

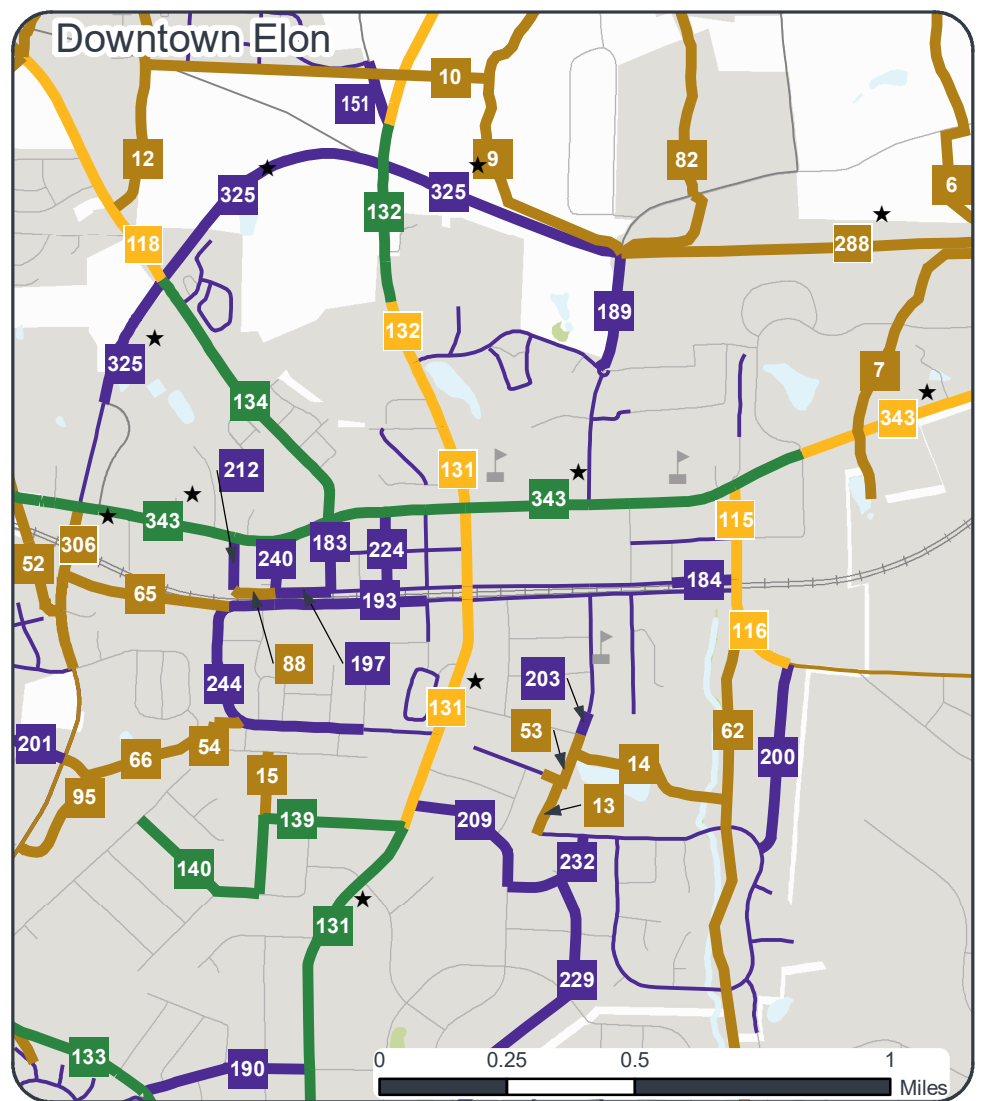
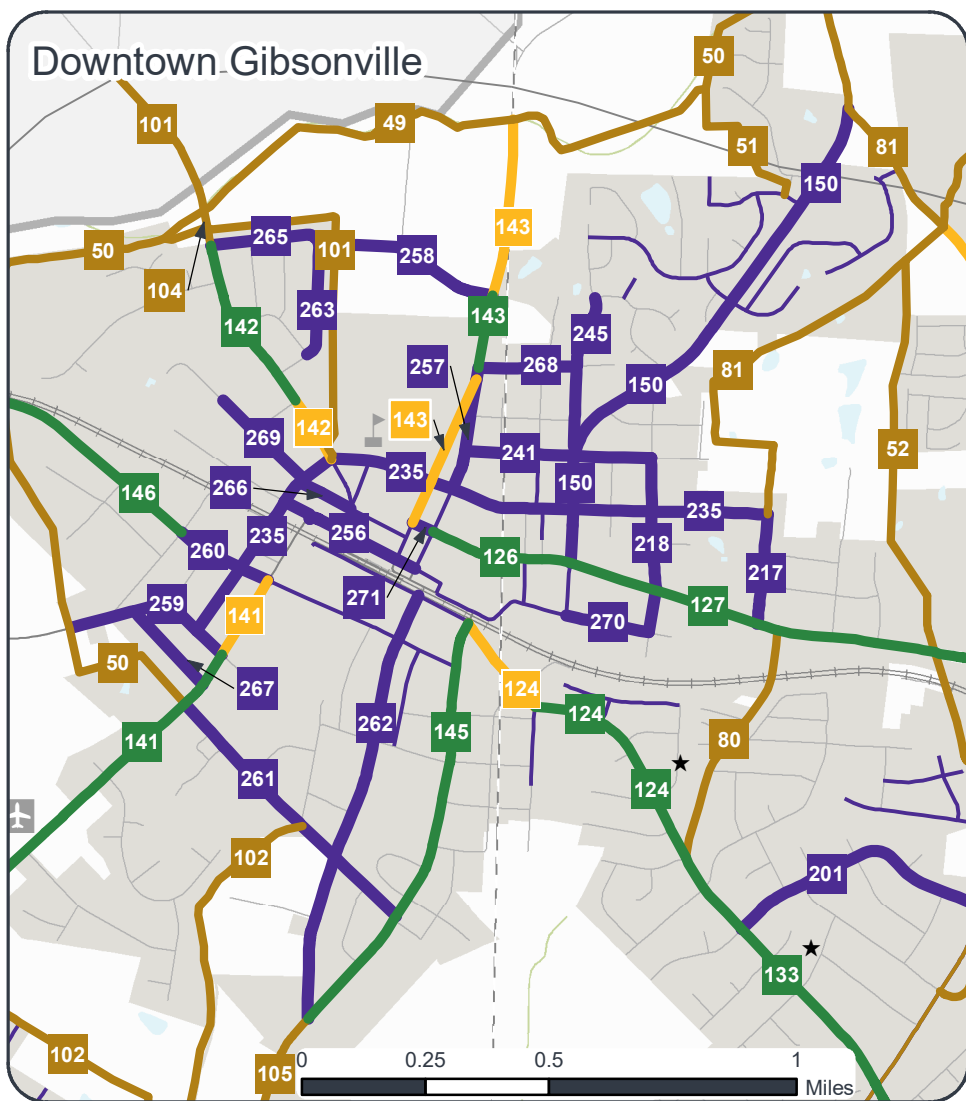
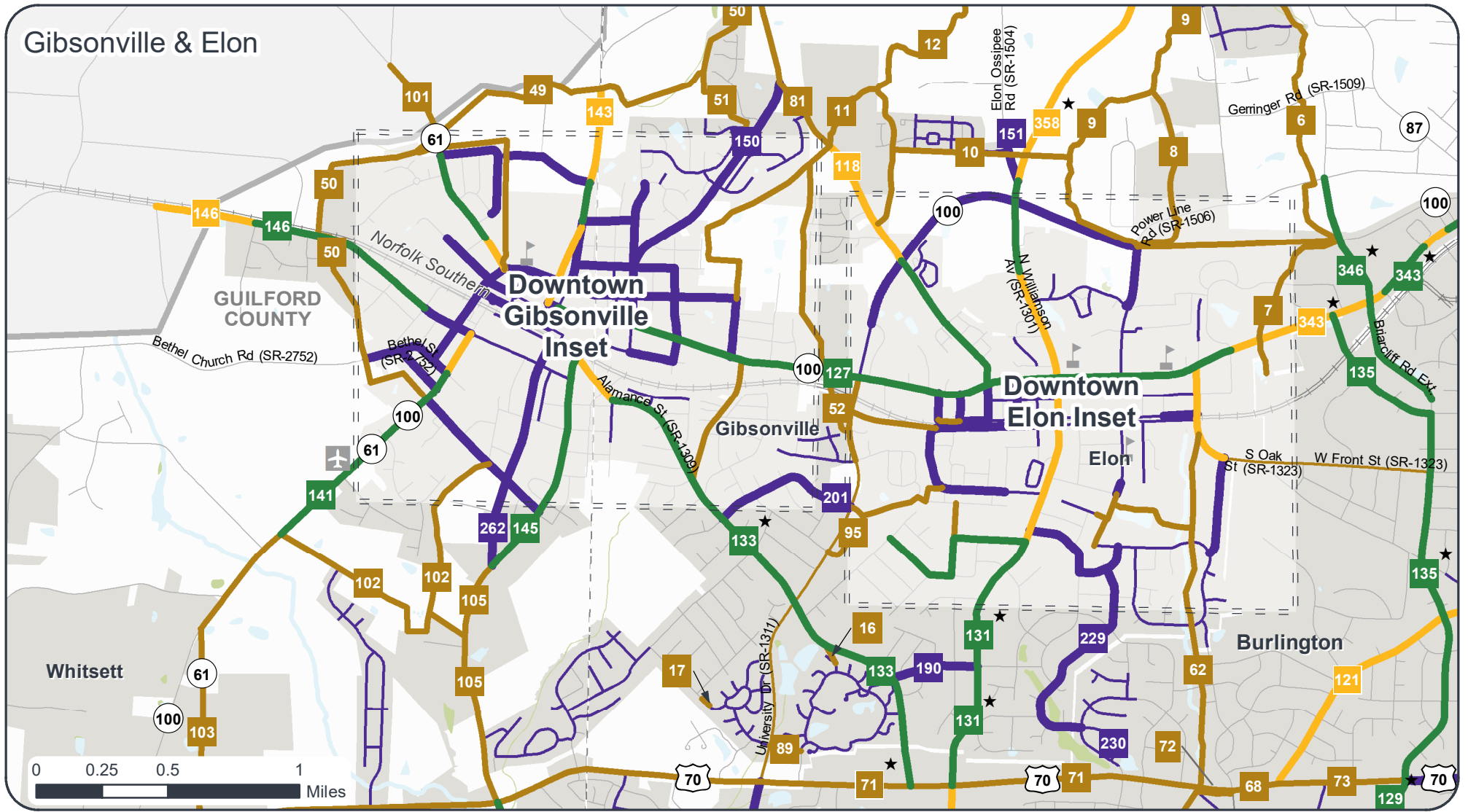


Sheet 4 of 4

Plan Date: May 05, 2022

Legal Disclaimer

These concepts will need additional analysis to meet state and federal environmental regulations, to determine final locations and designs, and to be funded for implementation. Local zoning or subdivision ordinances may require the dedication of right of way based on the concepts shown on the Comprehensive Transportation Plan and local collector street plans, based on N.C.G.S. § 136-66.2 and § 136-66.10.



BICYCLE / PEDESTRIAN RECOMMENDATIONS
Proposals that address identified needs through 2045



Burlington - Graham Metropolitan Planning Organization

BURLINGTON-GRAHAM MPO
Gibsonville & Elon Insets




Comprehensive Transportation Plan
ADOPTED
Date: June 08, 2022

Bicycle and Pedestrian Features

	Proposal ID #	Existing	Proposed
Bicycle	#		
Pedestrian	#		
Bicycle and Pedestrian	#		
Multiuse Path	#		
Bicycle and Pedestrian Bridge	#		
Denotes Highway Incidental	★		

Other Features

Studied Roads

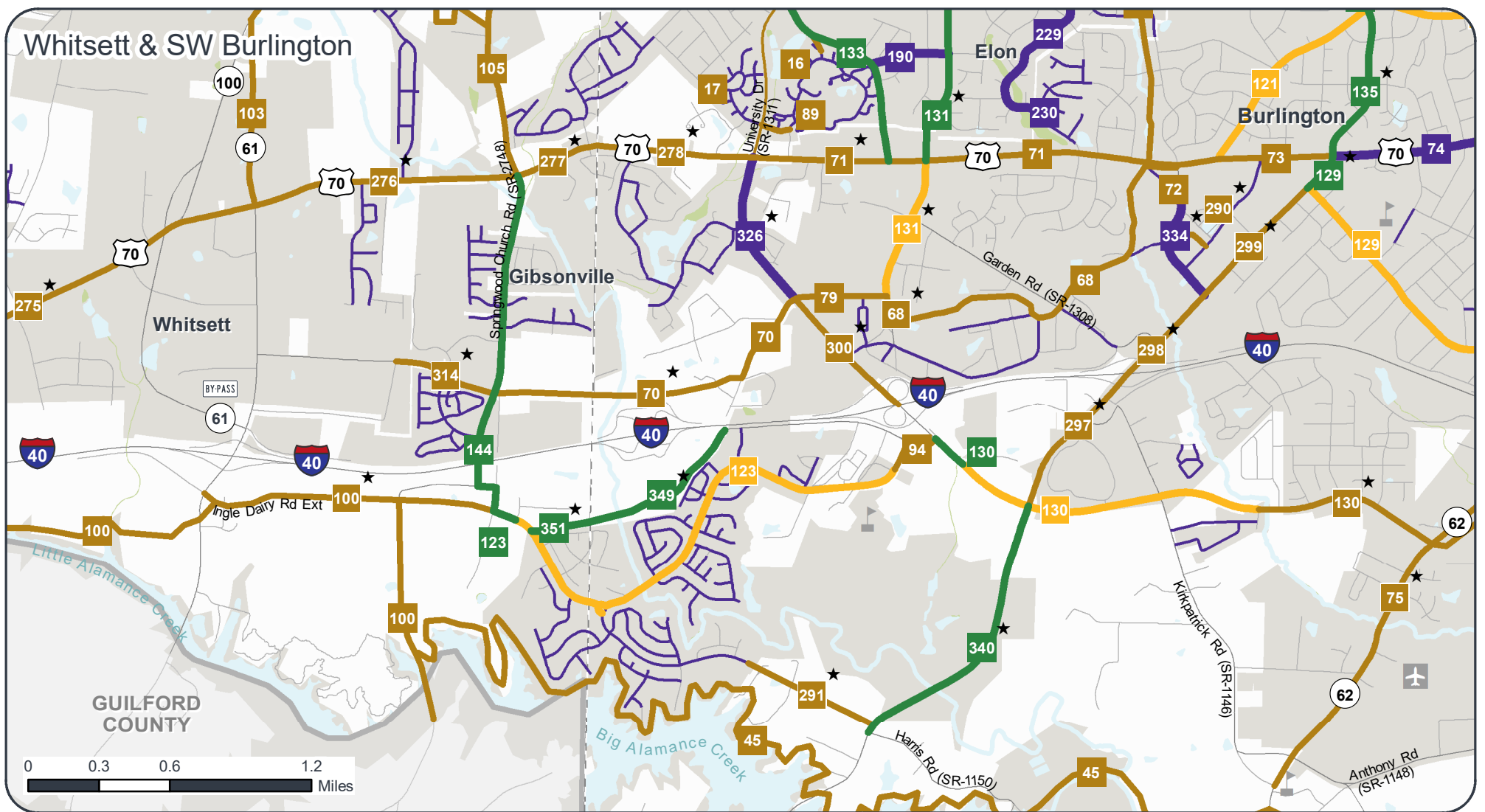
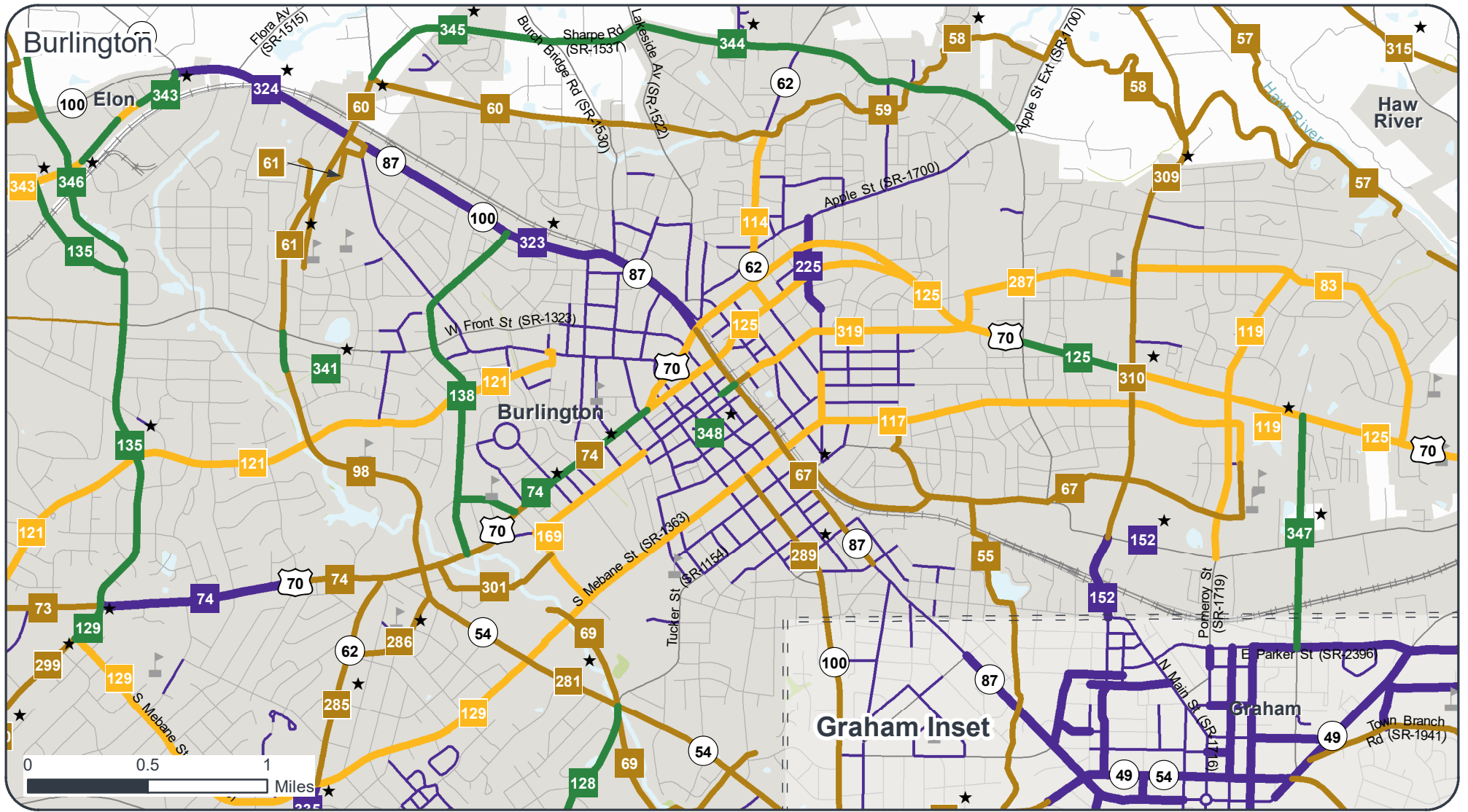




Full report at:
bit.ly/BGMPCTP

Sheet 4A of 4

Plan Date: May 05, 2022

Legal Disclaimer
These concepts will need additional analysis to meet state and federal environmental regulations, to determine final locations and designs, and to be funded for implementation. Local zoning or subdivision ordinances may require the dedication of right of way based on the concepts shown on the Comprehensive Transportation Plan and local collector street plans, based on N.C.G.S. § 136-66.2 and § 136-66.10.






BICYCLE / PEDESTRIAN RECOMMENDATIONS
Proposals that address identified needs through 2045




BURLINGTON-GRAHAM MPO
Burlington and
Whitsett & SW Burlington Insets
Comprehensive Transportation Plan
ADOPTED
Date: June 08, 2022

Bicycle and Pedestrian Features

	Proposal ID #	Existing	Proposed
Bicycle	#		
Pedestrian	#		
Bicycle and Pedestrian	#		
Multiuse Path	#		
Bicycle and Pedestrian Bridge	#		
Denotes Highway Incidental	★		
Other Features			

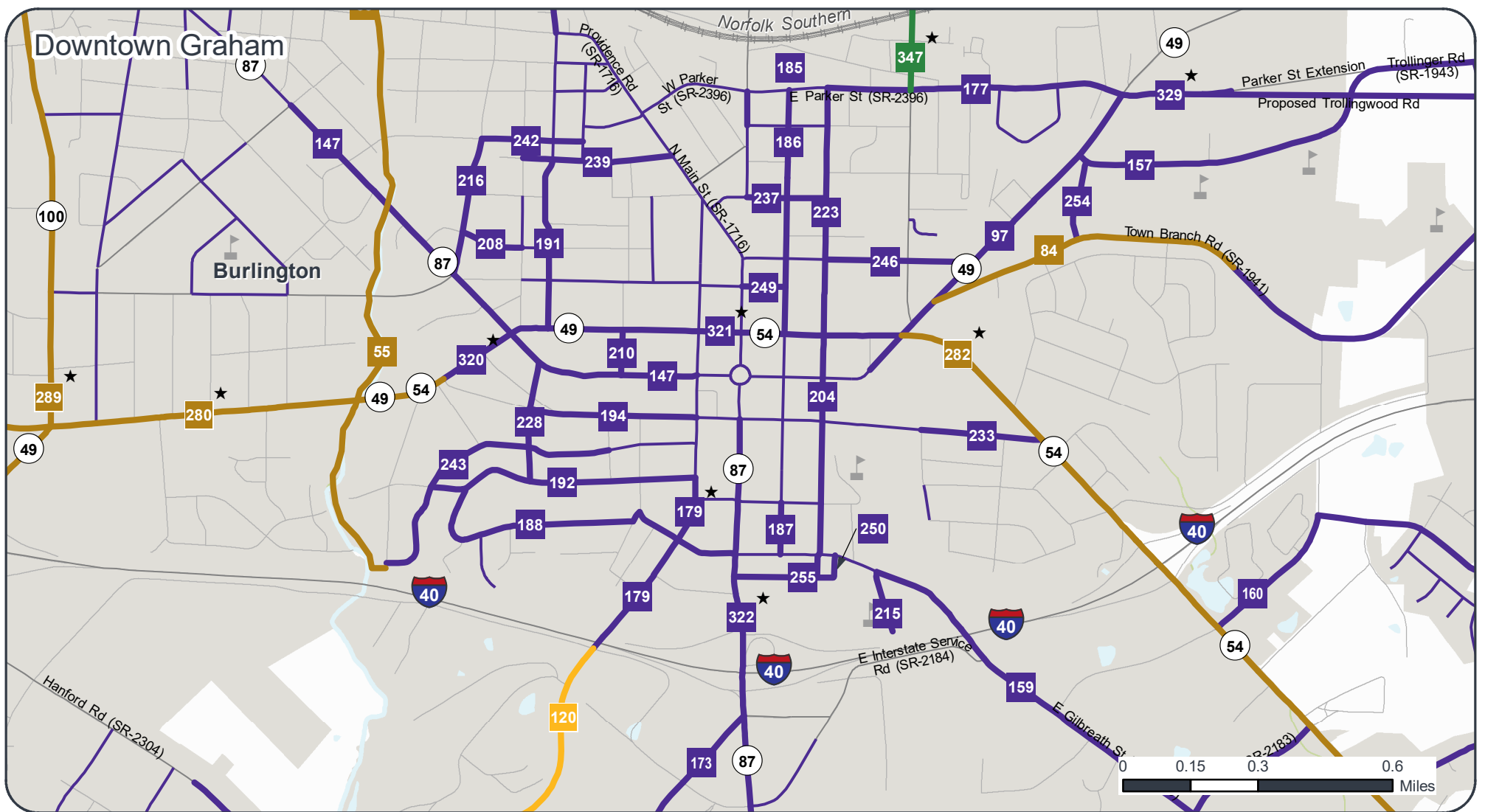
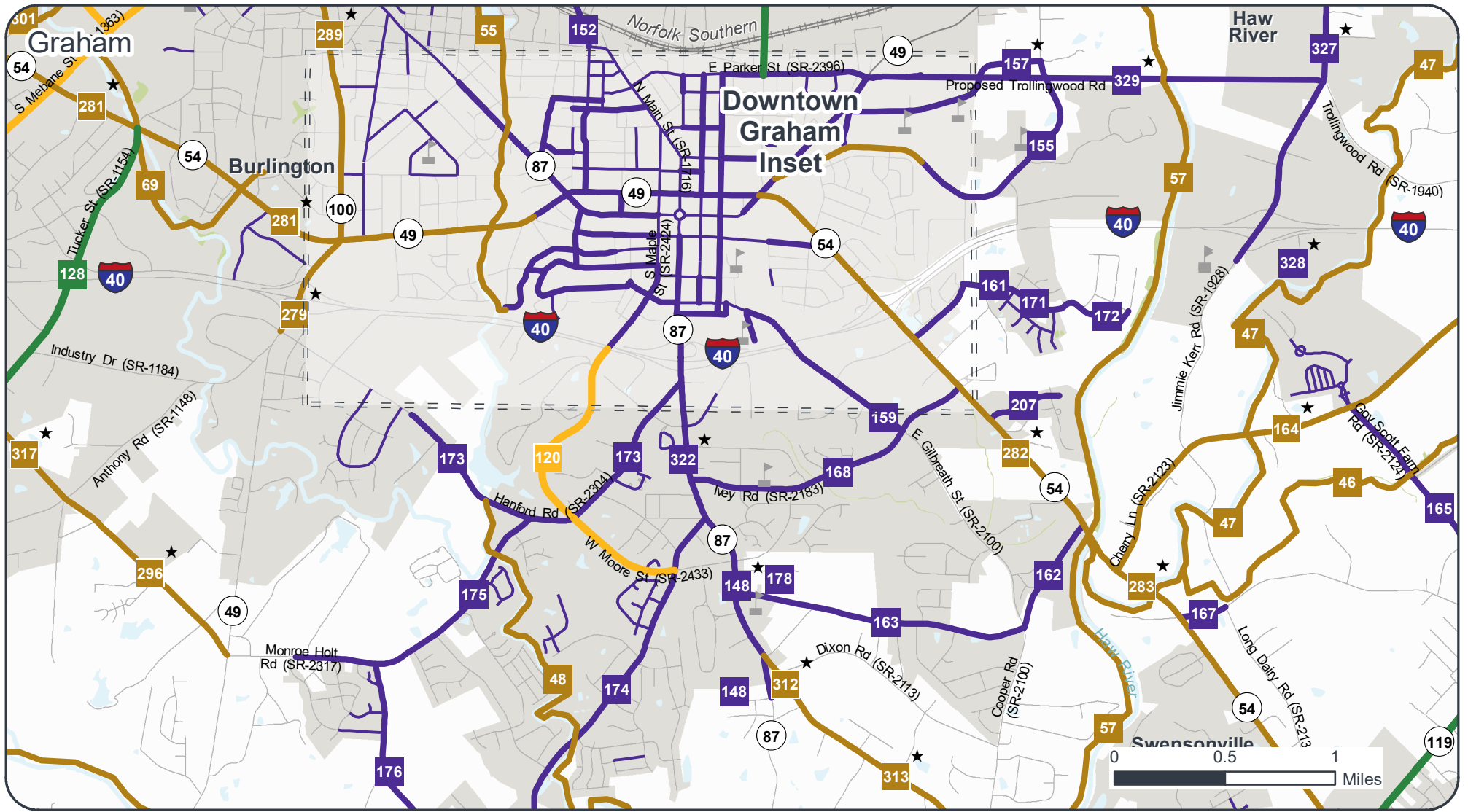
Full report at:
bit.ly/BGMPOCTP



Sheet 4B of 4

Plan Date: May 05, 2022

Legal Disclaimer
These concepts will need additional analysis to meet state and federal environmental regulations, to determine final locations and designs, and to be funded for implementation. Local zoning or subdivision ordinances may require the dedication of right of way based on the concepts shown on the Comprehensive Transportation Plan and local collector street plans, based on N.C.G.S. § 136-66.2 and § 136-66.10.



BICYCLE / PEDESTRIAN RECOMMENDATIONS
Proposals that address identified needs through 2045

BGMP
Burlington - Graham Metropolitan Planning Organization

BURLINGTON-GRAHAM MPO
Graham Insets
Comprehensive Transportation Plan

ADOPTED
Date: June 08, 2022

Bicycle and Pedestrian Features

	Proposal ID #	Existing	Proposed
Bicycle	#		
Pedestrian	#		
Bicycle and Pedestrian	#		
Multise Path	#		
Bicycle and Pedestrian Bridge	#		
Denotes Highway Incidental	★		

Other Features

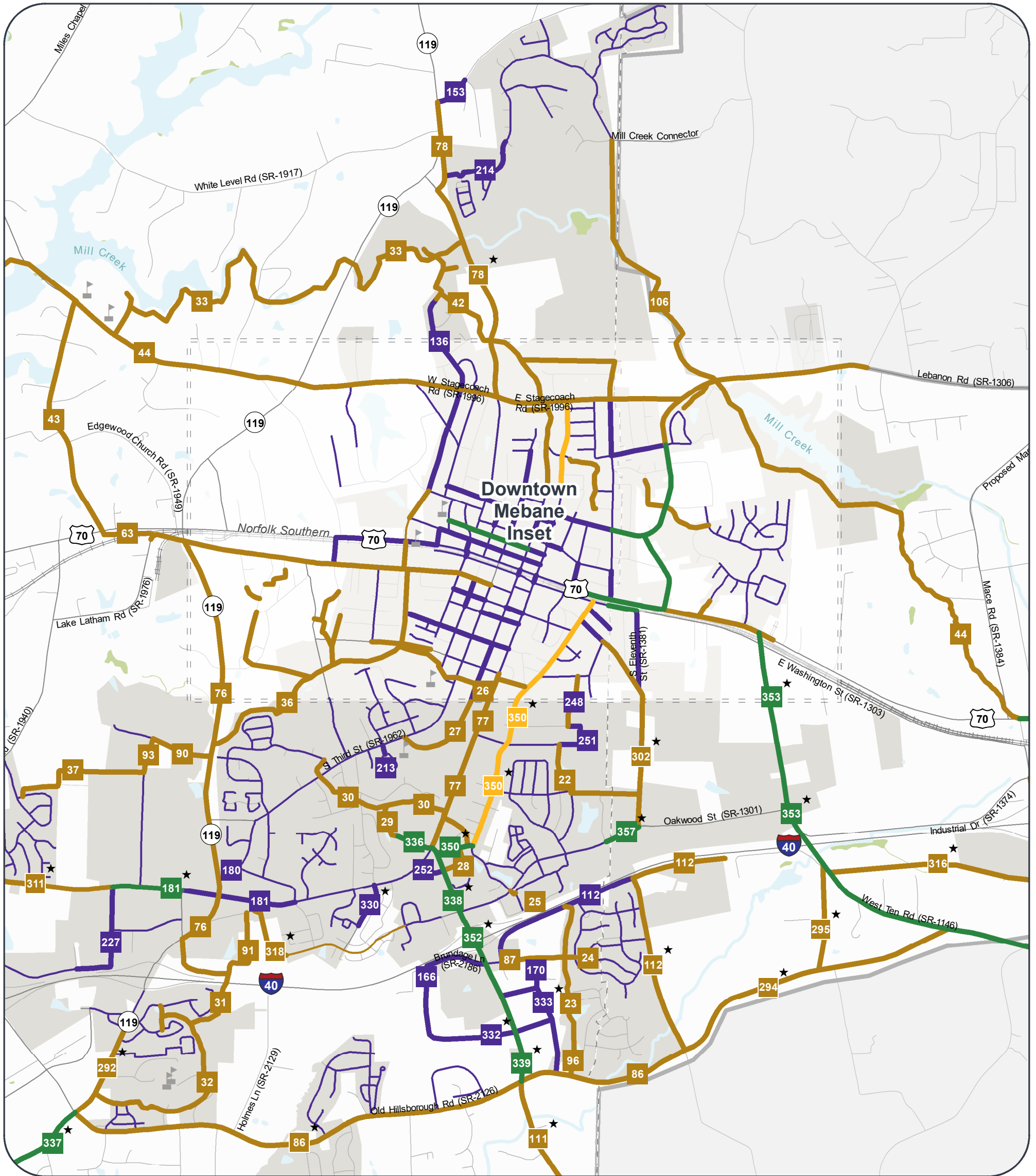
Studied Roads

Full report at:
bit.ly/BGMPOCTP

Sheet 4C of 4

Plan Date: May 05, 2022

Legal Disclaimer
These concepts will need additional analysis to meet state and federal environmental regulations, to determine final locations and designs, and to be funded for implementation. Local zoning or subdivision ordinances may require the dedication of right of way based on the concepts shown on the Comprehensive Transportation Plan and local collector street plans, based on N.C.G.S. § 136-66.2 and § 136-66.10.



BICYCLE / PEDESTRIAN RECOMMENDATIONS
Proposals that address identified needs through 2045





Burlington - Graham Metropolitan Planning Organization

BURLINGTON-GRAHAM MPO
Mebane Inset
Comprehensive Transportation Plan


ADOPTED
Date: June 08, 2022

Bicycle and Pedestrian Features

	Proposal ID #	Existing	Proposed
Bicycle	#	—	—
Pedestrian	#	—	—
Bicycle and Pedestrian	#	—	—
Multise Path	#	—	—
Bicycle and Pedestrian Bridge	#	○	●
Denotes Highway Incidental	★		
Other Features			
Studied Roads			

Full report at:
bit.ly/BGMPOCTP

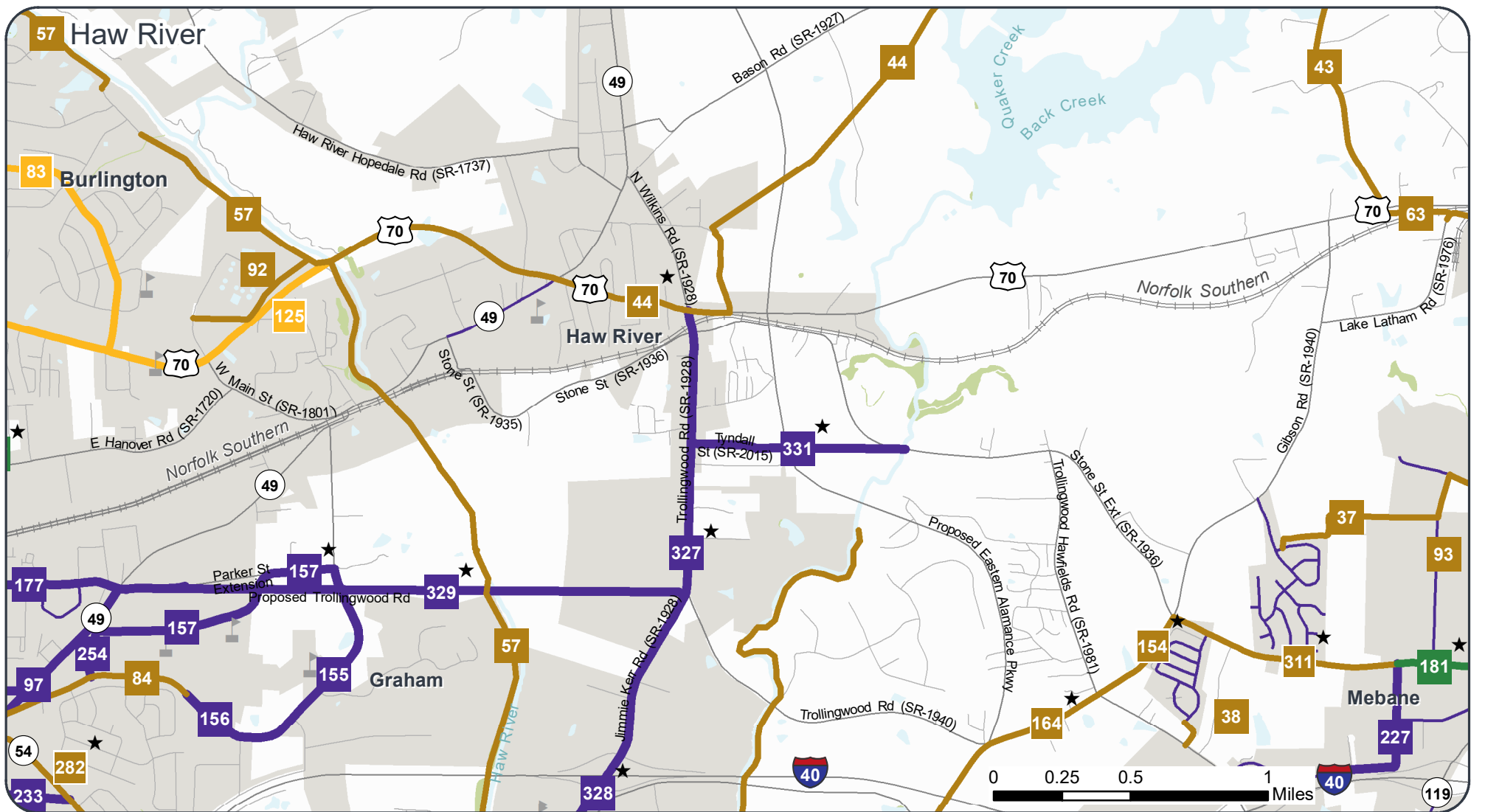
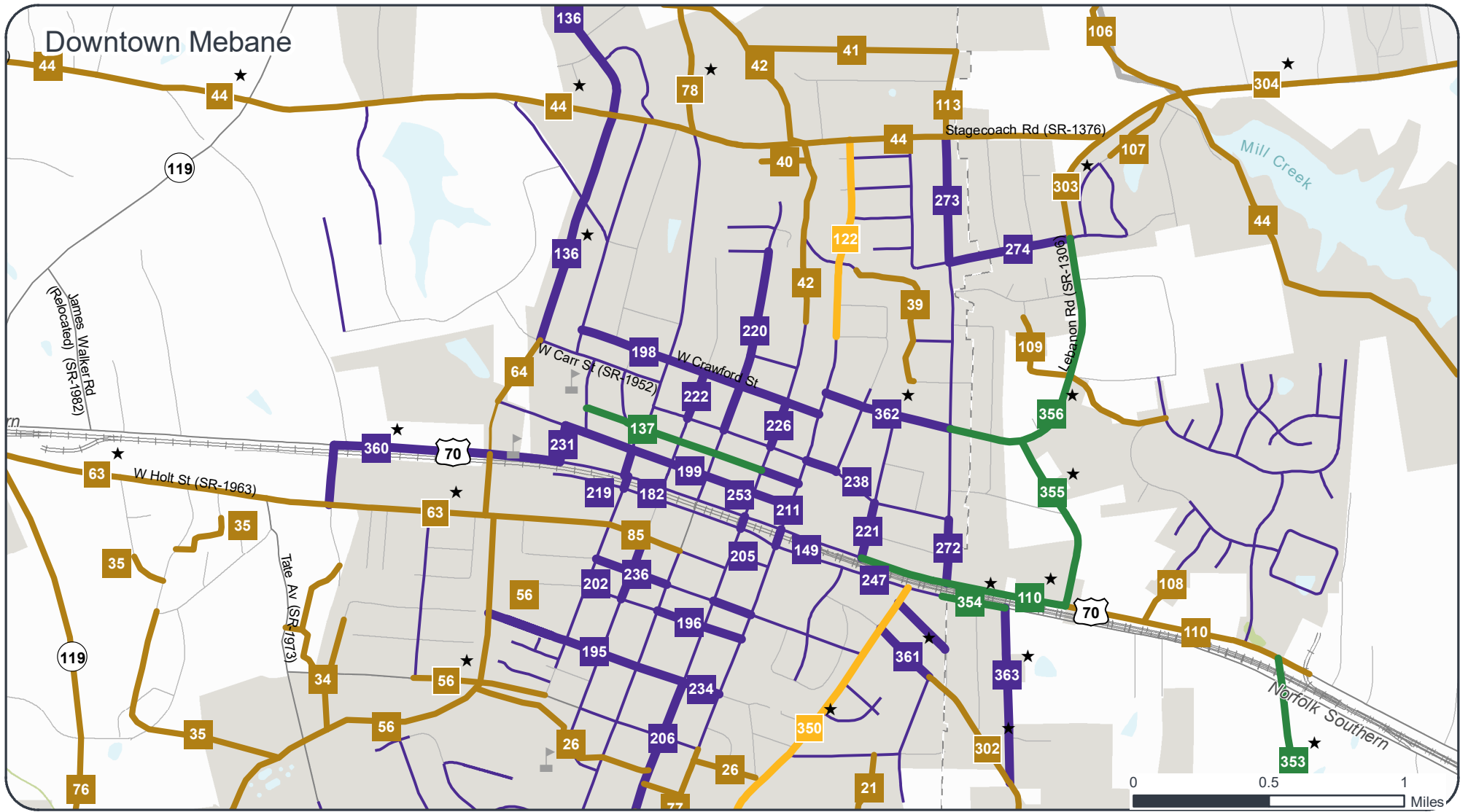


0 0.5 1 Miles

Sheet 4D of 4

Plan Date: May 05, 2022

Legal Disclaimer
These concepts will need additional analysis to meet state and federal environmental regulations, to determine final locations and designs, and to be funded for implementation. Local zoning or subdivision ordinances may require the dedication of right of way based on the concepts shown on the Comprehensive Transportation Plan and local collector street plans, based on N.C.G.S. § 136-66.2 and § 136-66.10.



BICYCLE / PEDESTRIAN RECOMMENDATIONS
Proposals that address identified needs through 2045



Burlington - Graham Metropolitan Planning Organization

BURLINGTON-GRAHAM MPO
Downtown Mebane and Haw River Insets
Comprehensive Transportation Plan




ADOPTED
Date: June 08, 2022

Bicycle and Pedestrian Features

	Proposal ID #	Existing	Proposed
Bicycle	#		
Pedestrian	#		
Bicycle and Pedestrian	#		
Multiuse Path	#		
Bicycle and Pedestrian Bridge	#		
Denotes Highway Incidental	★		

Other Features

Studied Roads

Full report at:
bit.ly/BGMPCTP

Sheet 4E of 4

Plan Date: May 05, 2022

Legal Disclaimer
These concepts will need additional analysis to meet state and federal environmental regulations, to determine final locations and designs, and to be funded for implementation. Local zoning or subdivision ordinances may require the dedication of right of way based on the concepts shown on the Comprehensive Transportation Plan and local collector street plans, based on N.C.G.S. § 136-66.2 and § 136-66.10.