

BICYCLE / PEDESTRIAN RECOMMENDATIONS

Proposals that address identified needs through 2045



Burlington - Graham Metropolitan Planning Organization

BURLINGTON-GRAHAM MPO

Comprehensive Transportation Plan



DRAFT
Plan Date: April 07, 2021

Bicycle and Pedestrian Features


	Proposal ID #	Existing	Proposed
Bicycle	#	Orange line	Orange line
Pedestrian	#	Purple line	Purple line
Bicycle and Pedestrian	#	Green line	Green line
Multiuse Path	#	Brown line	Brown line
Bicycle and Pedestrian Bridge	#	Open circle	Filled circle
Denotes Highway Incidental	★		

Other Features

Studied Roads	Thick grey line
---------------	-----------------



Full report at:
bit.ly/BGMPOCTP



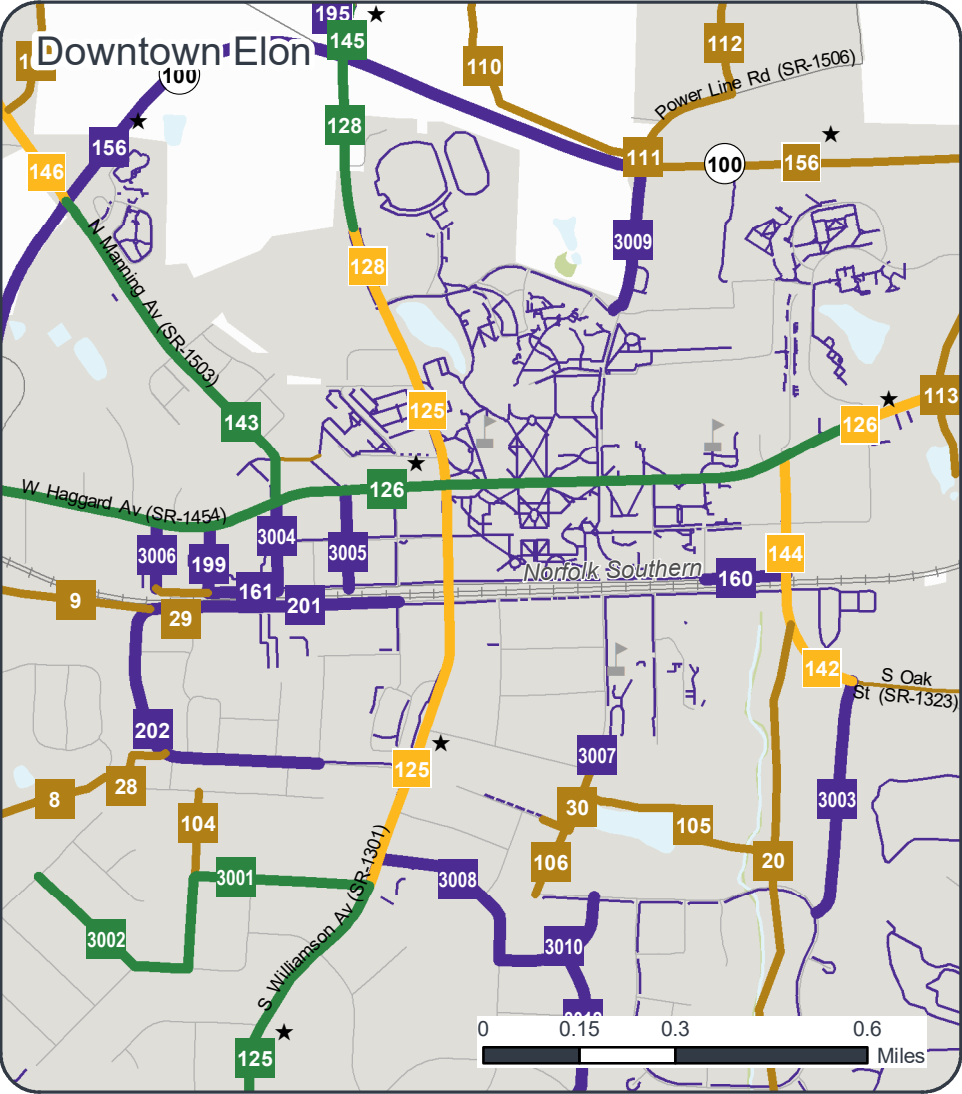
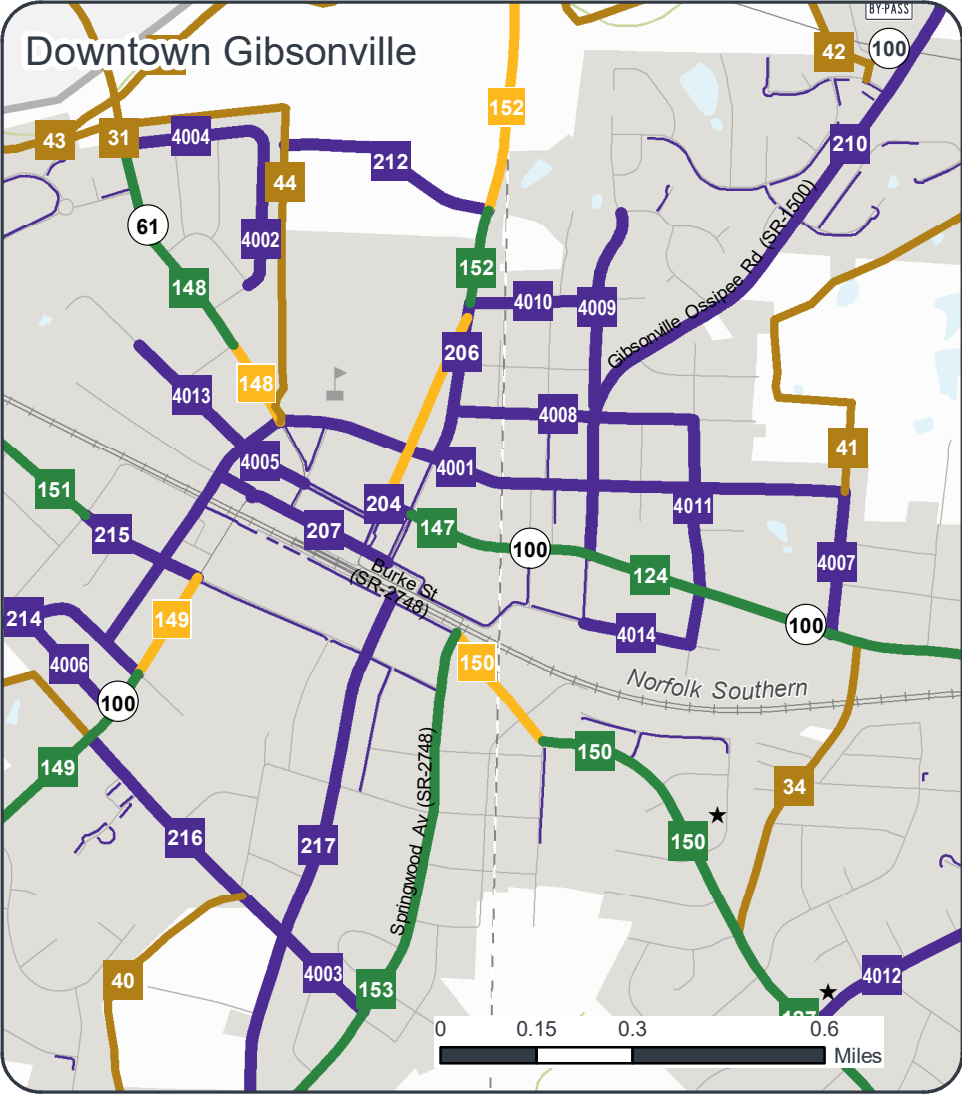
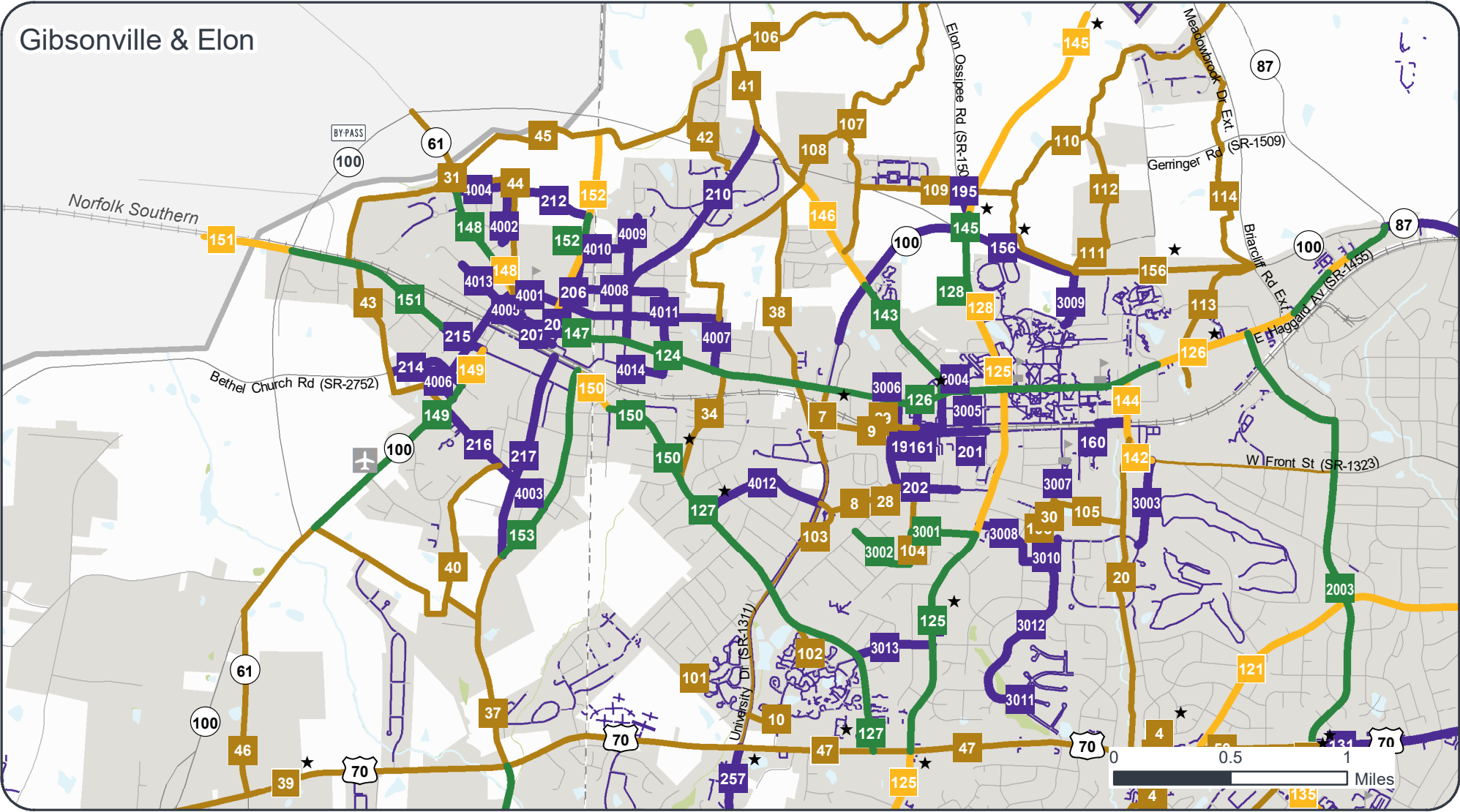
0 1 2 4 Miles

Sheet 4 of 4

Base map date: October 07, 2020

Legal Disclaimer

These concepts will need additional analysis to meet state and federal environmental regulations, to determine final locations and designs, and to be funded for implementation. Local zoning or subdivision ordinances may require the dedication of right of way based on the concepts shown on the Comprehensive Transportation Plan and local collector street plans, based on N.C.G.S. § 136-66.2 and § 136-66.10.



BICYCLE / PEDESTRIAN RECOMMENDATIONS
Proposals that address identified needs through 2045

BGMP
Burlington - Graham Metropolitan Planning Organization

BURLINGTON-GRAHAM MPO

Gibsonville & Elon Insets

Comprehensive Transportation Plan
DRAFT
Plan Date: April 07, 2021

Bicycle and Pedestrian Features

	Proposal ID #	Existing	Proposed
Bicycle	#	—	—
Pedestrian	#	—	—
Bicycle and Pedestrian	#	—	—
Multiuse Path	#	—	—
Bicycle and Pedestrian Bridge	#	○	●
Denotes Highway Incidental	★		

Other Features

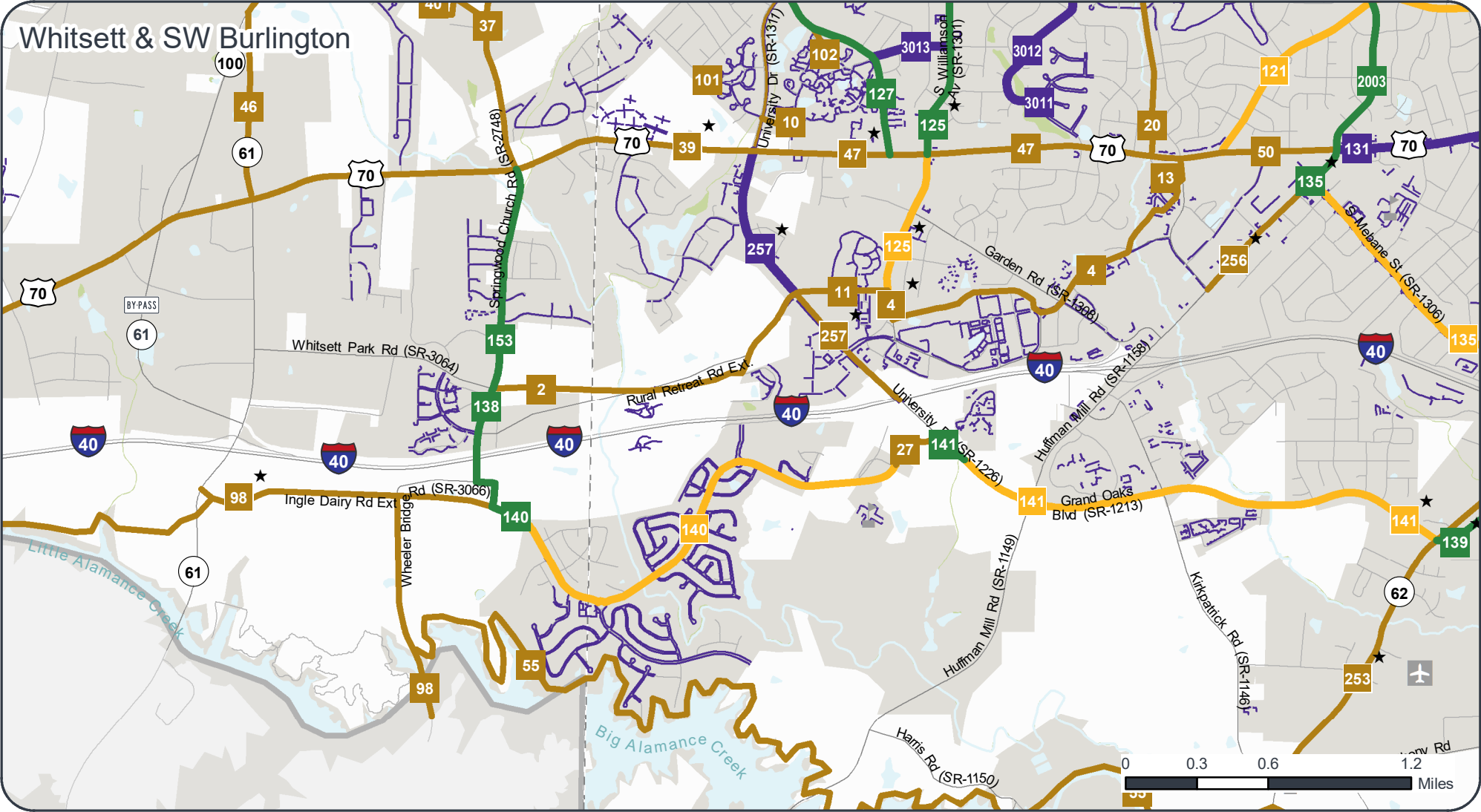
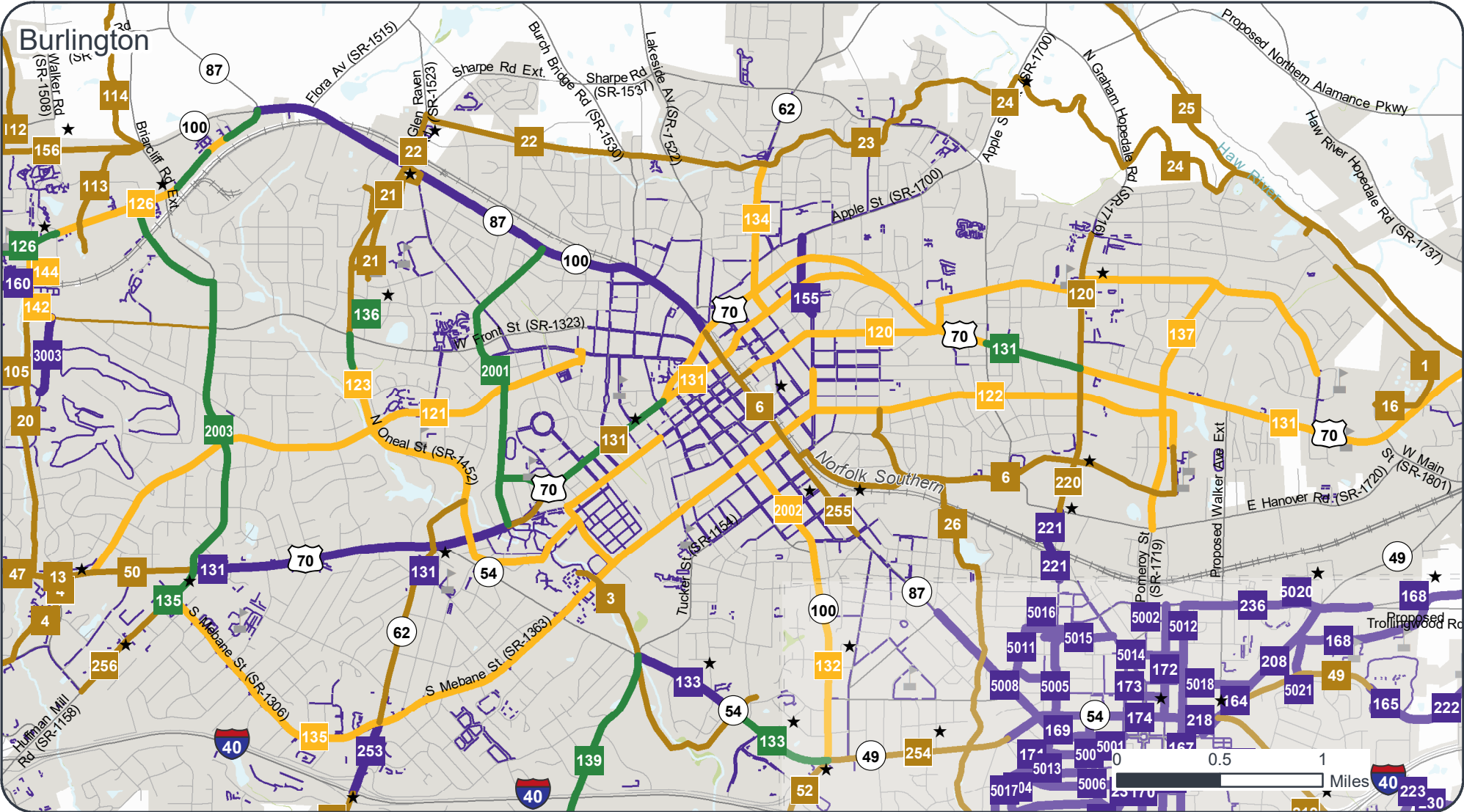
Studied Roads

Full report at: bit.ly/BGMPPOCTP

Sheet 4A of 4

Base map date: October 07, 2020

Legal Disclaimer
These concepts will need additional analysis to meet state and federal environmental regulations, to determine final locations and designs, and to be funded for implementation. Local zoning or subdivision ordinances may require the dedication of right of way based on the concepts shown on the Comprehensive Transportation Plan and local collector street plans, based on N.C.G.S. § 136-66.2 and § 136-66.10.



BICYCLE / PEDESTRIAN RECOMMENDATIONS

Proposals that address identified needs through 2045



Burlington - Graham Metropolitan Planning Organization

BURLINGTON-GRAHAM MPO

Burlington and
Whitsett & SW Burlington Insets

Comprehensive Transportation Plan DRAFT



Plan Date: April 07, 2021

Bicycle and Pedestrian Features

	Proposal ID #	Existing	Proposed
Bicycle	#	—	—
Pedestrian	#	—	—
Bicycle and Pedestrian	#	—	—
Multiuse Path	#	—	—
Bicycle and Pedestrian Bridge	#	○	●
Denotes Highway Incidental	★		

Other Features

Studied Roads



Full report at:
bit.ly/BGMP OCTP

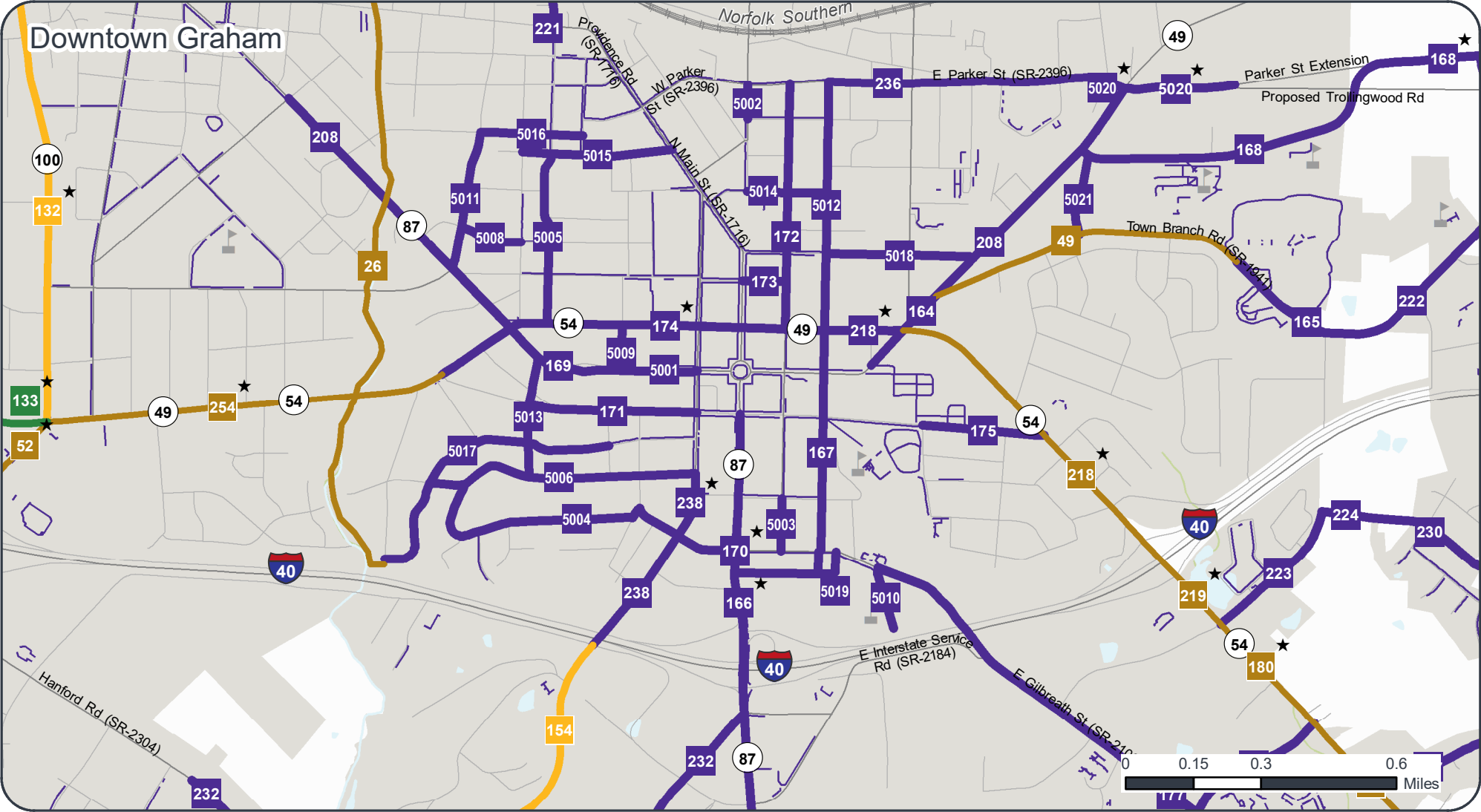
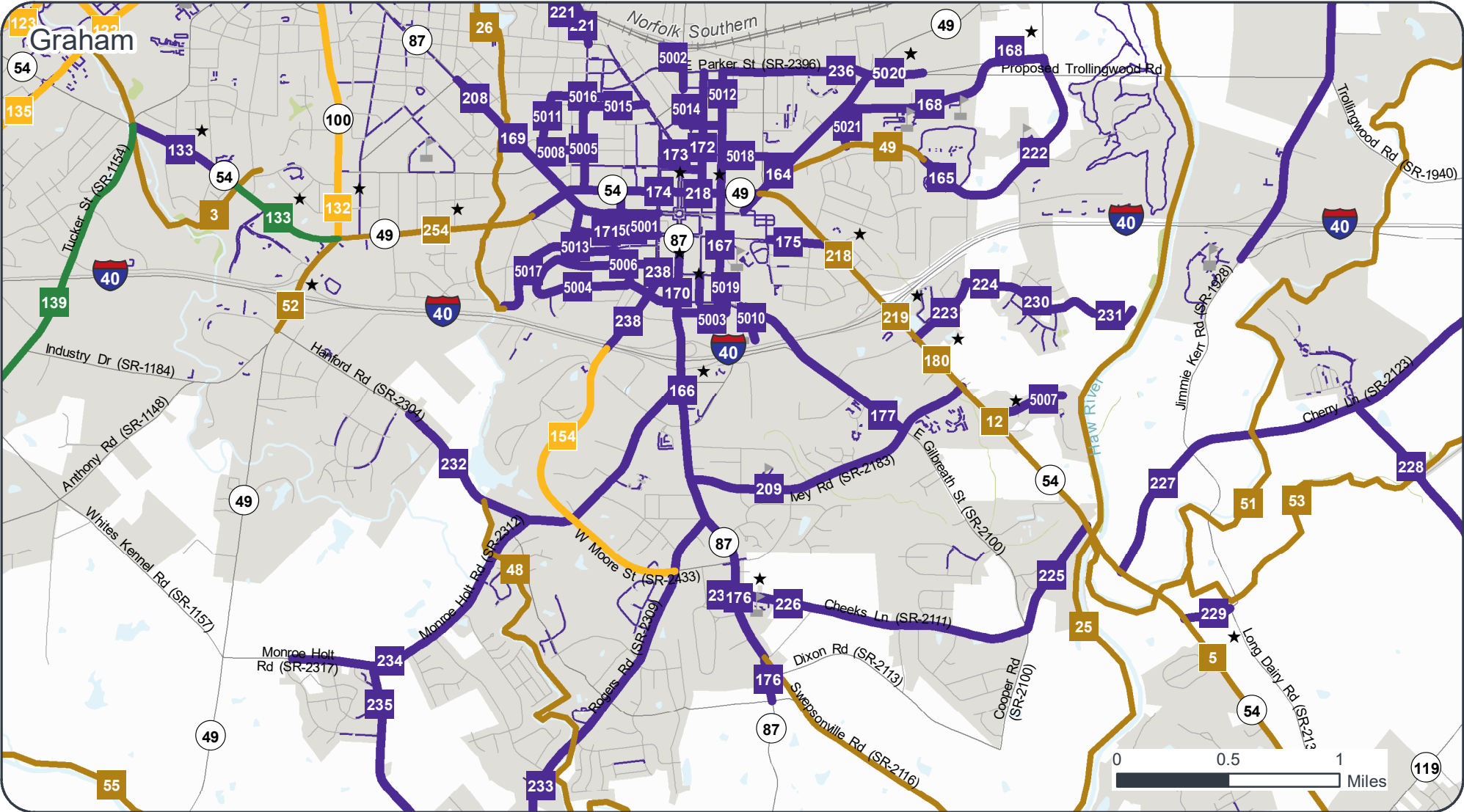
0 0.5 1 Miles

Sheet 4B of 4

Base map date: October 07, 2020

Legal Disclaimer

These concepts will need additional analysis to meet state and federal environmental regulations, to determine final locations and designs, and to be funded for implementation. Local zoning or subdivision ordinances may require the dedication of right of way based on the concepts shown on the Comprehensive Transportation Plan and local collector street plans, based on N.C.G.S. § 136-66.2 and § 136-66.10.



BICYCLE / PEDESTRIAN
RECOMMENDATIONS

Proposals that address identified needs through 2045

BGMP

Burlington - Graham Metropolitan Planning Organization

BURLINGTON-GRAHAM MPO

Graham Insets

Comprehensive Transportation Plan

DRAFT

Plan Date: April 07, 2021

Bicycle and Pedestrian Features

	Proposal ID #	Existing	Proposed
Bicycle	#		
Pedestrian	#		
Bicycle and Pedestrian	#		
Multiuse Path	#		
Bicycle and Pedestrian Bridge	#		
Denotes Highway Incidental	★		

Other Features

Studied Roads

Full report at:
bit.ly/BGMP OCTP

0 0.5 1 Miles

Sheet 4C of 4

Base map date: October 07, 2020

Legal Disclaimer

These concepts will need additional analysis to meet state and federal environmental regulations, to determine final locations and designs, and to be funded for implementation. Local zoning or subdivision ordinances may require the dedication of right of way based on the concepts shown on the Comprehensive Transportation Plan and local collector street plans, based on N.C.G.S. § 136-66.2 and § 136-66.10.

