

FACILITY TYPES

Facility classifications for mobility and control of access planning through 2045

BGMP

Burlington - Graham Metropolitan Planning Organization

BURLINGTON-GRAHAM MPO

Comprehensive Transportation Plan

DRAFT

Plan Date: April 07, 2021

Facility Types and Control of Access

( Listed in Order of Mobility Function )

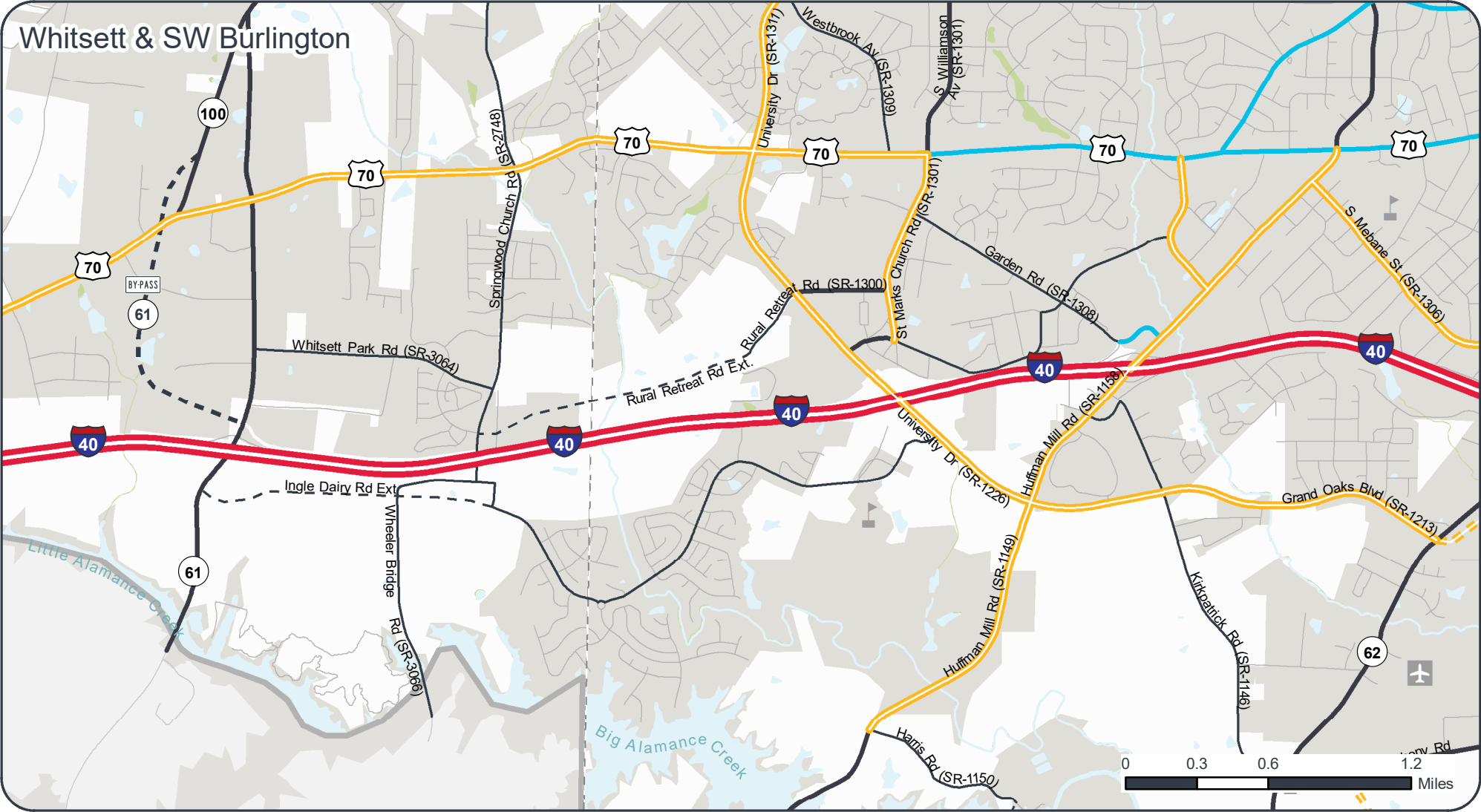
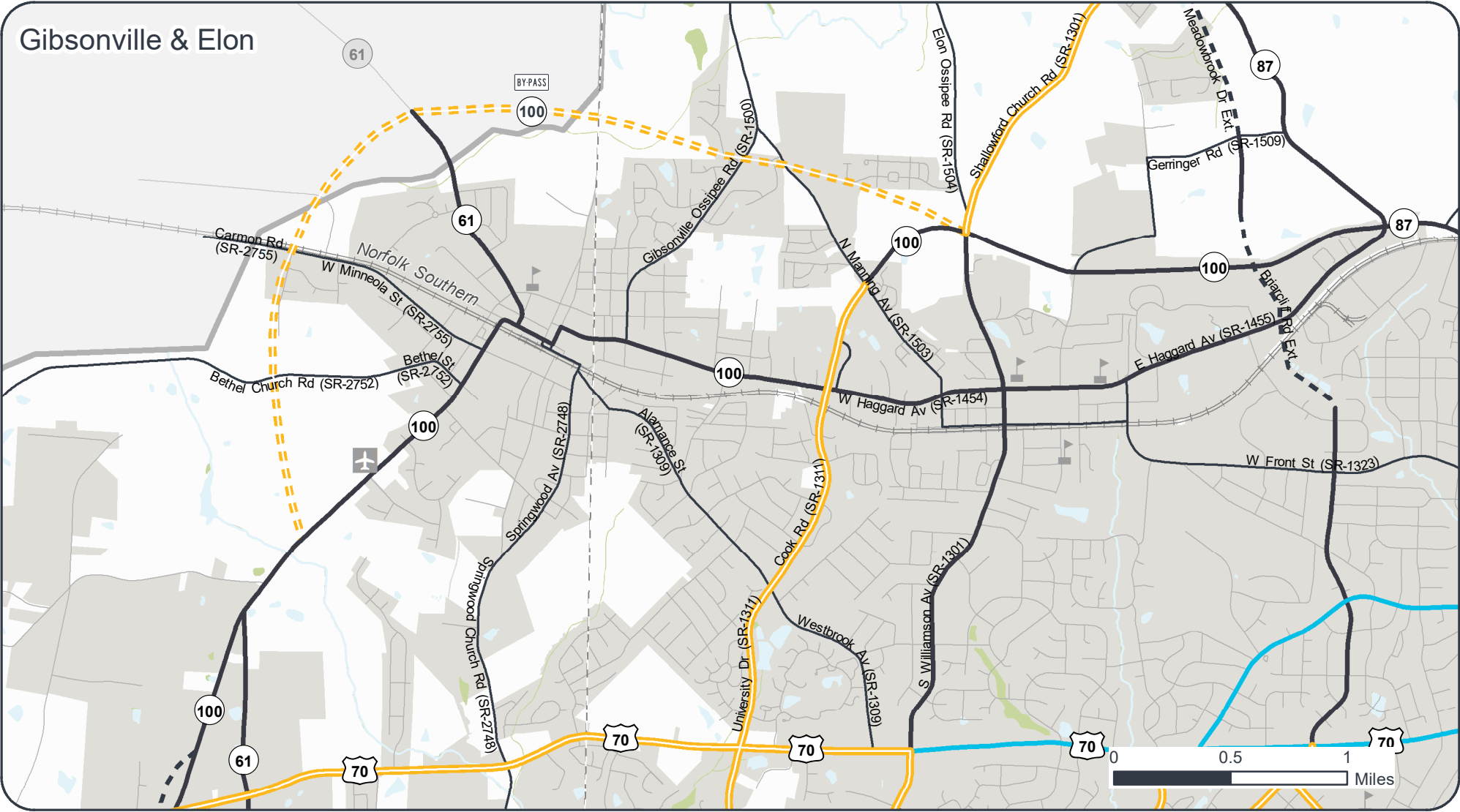
	Projected	New Location
Freeway		
Expressway (Multilane Divided)		
Boulevard (Multilane Divided)		
Major Thoroughfare (Multilane Undivided)		
Major Thoroughfare (2 Lane)		
Minor Thoroughfare		
Other Features		
Studied Roads		

Sheet 1 of 4

Base map date: October 07, 2020

Legal Disclaimer

These concepts will need additional analysis to meet state and federal environmental regulations, to determine final locations and designs, and to be funded for implementation. Local zoning or subdivision ordinances may require the dedication of right of way based on the concepts shown on the Comprehensive Transportation Plan and local collector street plans, based on N.C.G.S. § 136-66.2 and § 136-66.10.



**FACILITY TYPES**  
Facility classifications for mobility and control of access planning through 2045

**BGMP**  
Burlington - Graham Metropolitan Planning Organization

**BURLINGTON-GRAHAM MPO**  
Gibsonville & Elon and  
Whitsett & SW Burlington Insets  
Comprehensive Transportation Plan  
DRAFT  
Plan Date: April 07, 2021

Facility Types and Control of Access  
( Listed in Order of Mobility Function )

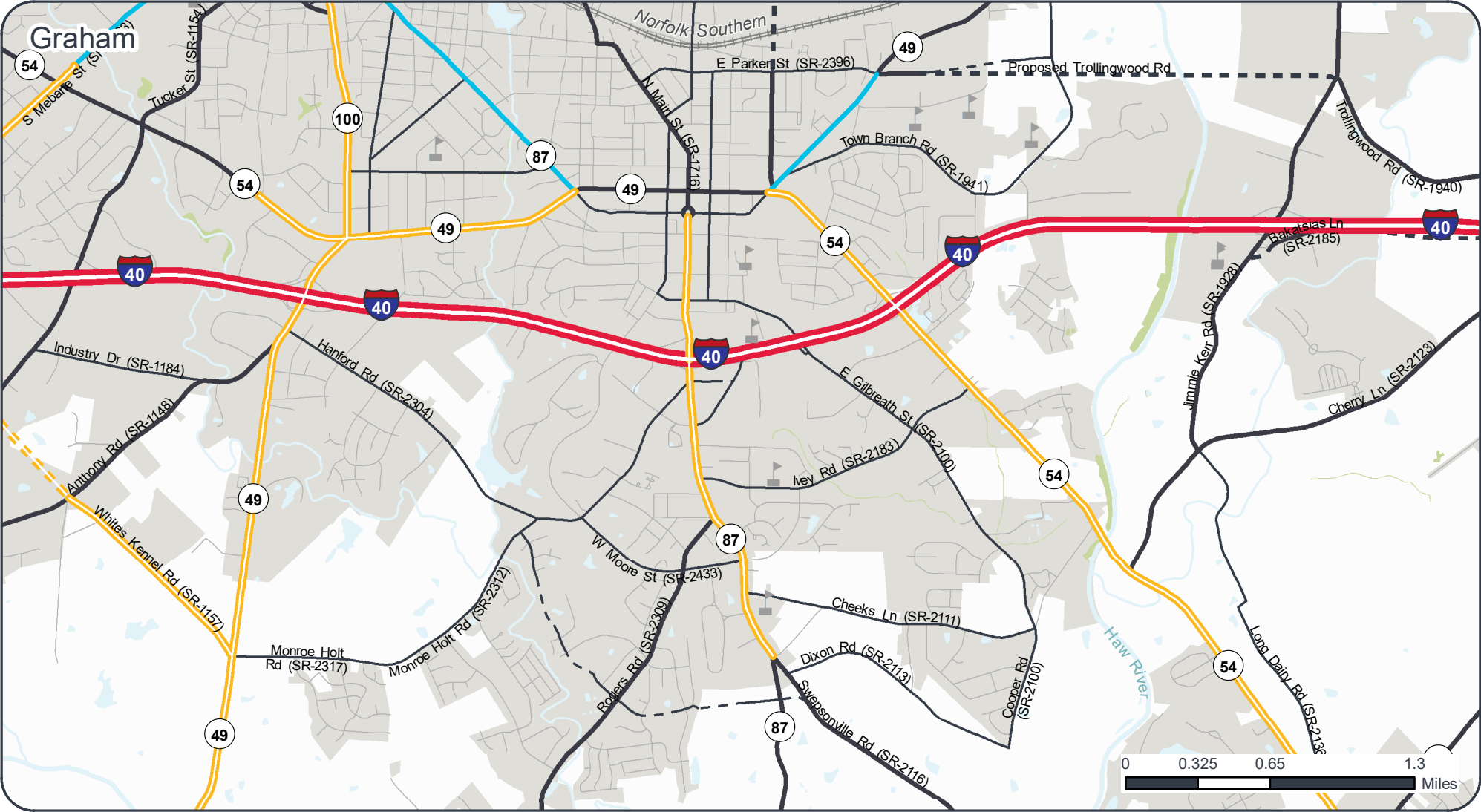
	Projected	New Location
Freeway		
Expressway (Multilane Divided)		
Boulevard (Multilane Divided)		
Major Thoroughfare (Multilane Undivided)		
Major Thoroughfare (2 Lane)		
Minor Thoroughfare		
Other Features		
Studied Roads		

Full report at:  
[bit.ly/BGMP OCTP](https://bit.ly/BGMP OCTP)

Base map date: October 07, 2020

**Legal Disclaimer**  
These concepts will need additional analysis to meet state and federal environmental regulations, to determine final locations and designs, and to be funded for implementation. Local zoning or subdivision ordinances may require the dedication of right of way based on the concepts shown on the Comprehensive Transportation Plan and local collector street plans, based on N.C.G.S. § 136-66.2 and § 136-66.10.





# FACILITY TYPES

Facility classifications for mobility and control of access planning through 2045



Burlington - Graham Metropolitan Planning Organization

## BURLINGTON-GRAHAM MPO

Burlington and Graham Insets

Comprehensive Transportation Plan



DRAFT

Plan Date: April 07, 2021


### Facility Types and Control of Access

( Listed in Order of Mobility Function )

Freeway		
Expressway (Multilane Divided)		
Boulevard (Multilane Divided)		
Major Thoroughfare (Multilane Undivided)		
Major Thoroughfare (2 Lane)		
Minor Thoroughfare		
Other Features		
Studied Roads		



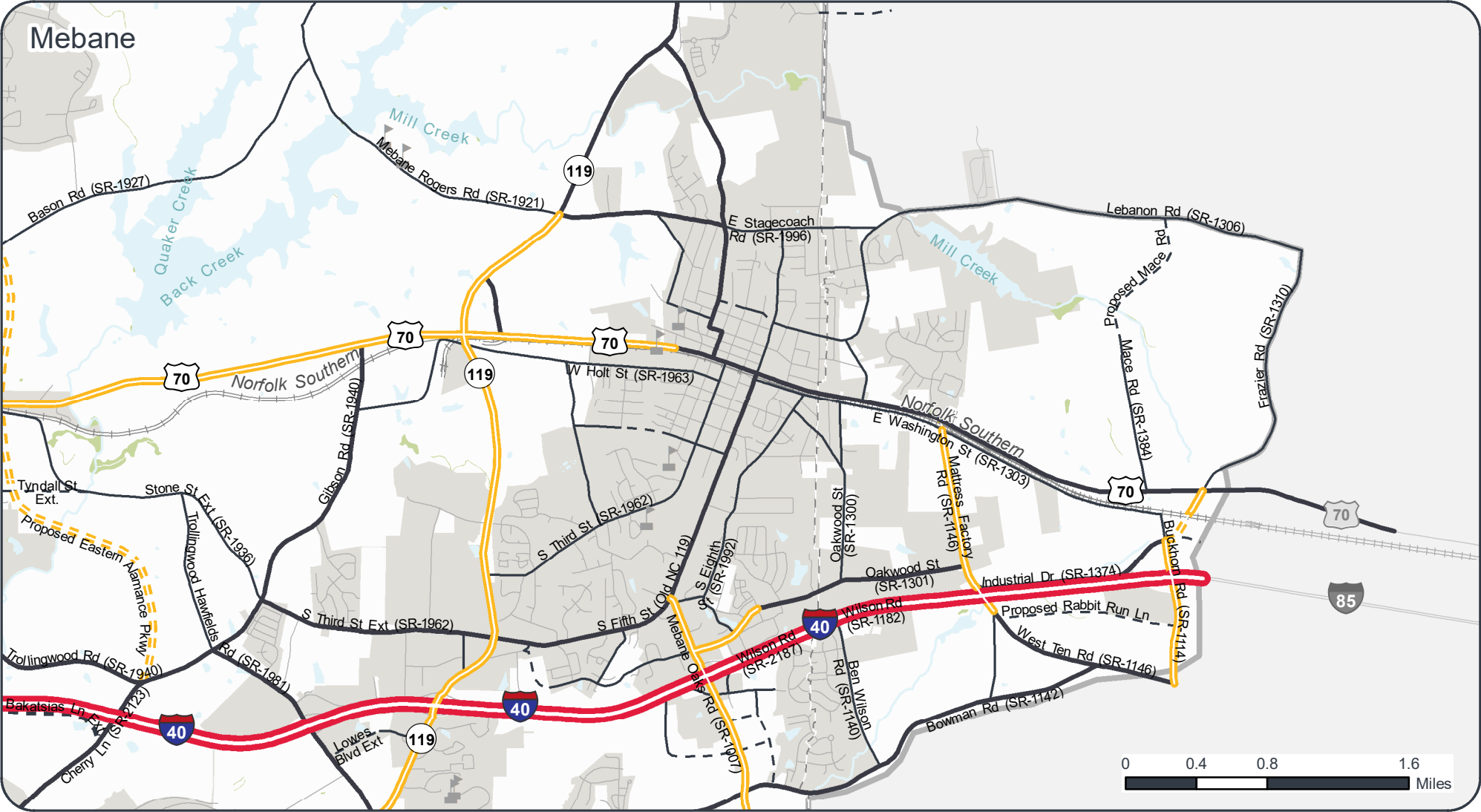
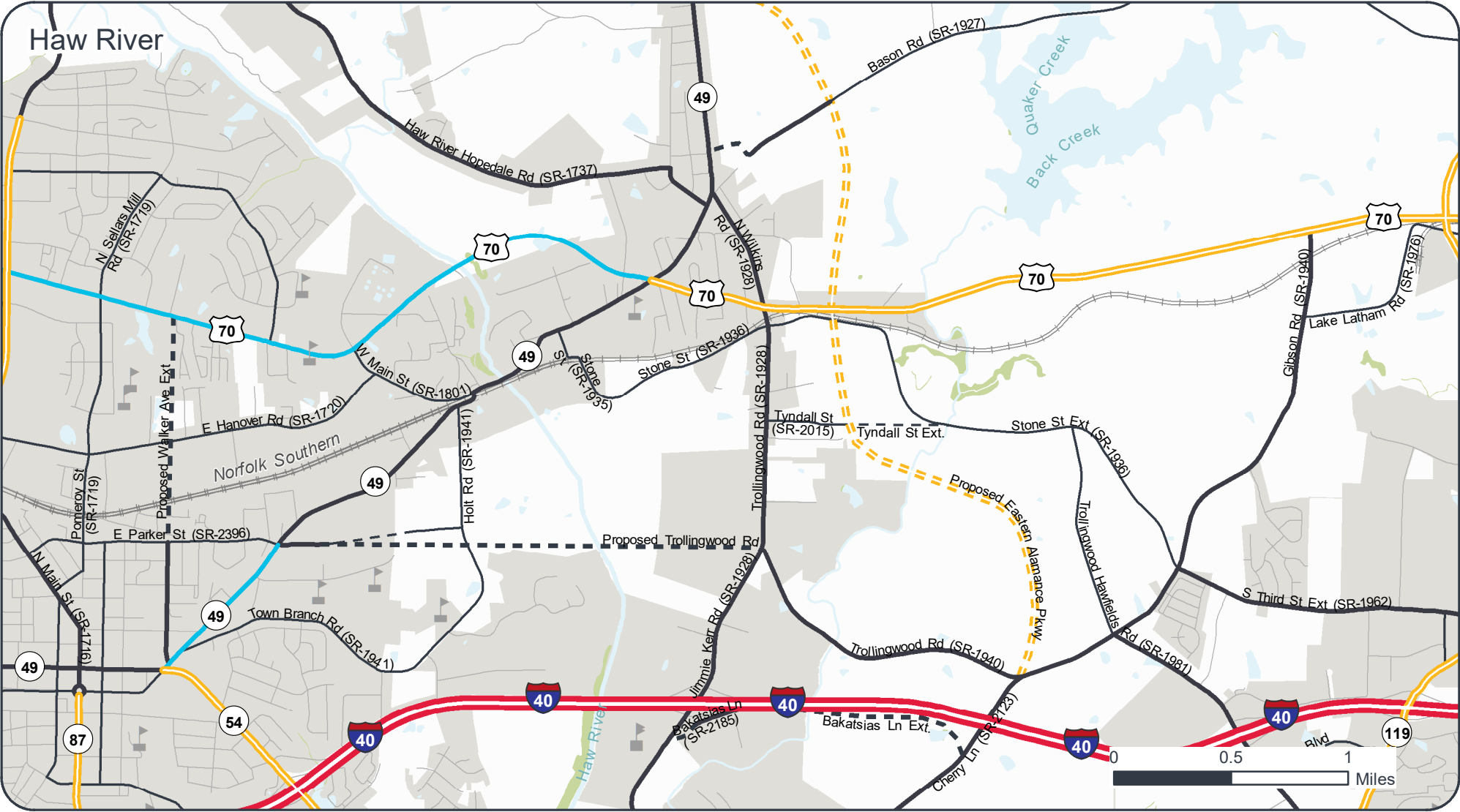
Full report at:  
[bit.ly/BGMP OCTP](https://bit.ly/BGMP OCTP)



Sheet 1 of 4

Base map date: October 07, 2020

**Legal Disclaimer**  
These concepts will need additional analysis to meet state and federal environmental regulations, to determine final locations and designs, and to be funded for implementation. Local zoning or subdivision ordinances may require the dedication of right of way based on the concepts shown on the Comprehensive Transportation Plan and local collector street plans, based on N.C.G.S. § 136-66.2 and § 136-66.10.



# FACILITY TYPES

Facility classifications for mobility and control of access planning through 2045



Burlington - Graham Metropolitan Planning Organization

## BURLINGTON-GRAHAM MPO

Haw River and Mebane Insets

Comprehensive Transportation Plan



DRAFT

Plan Date: April 07, 2021


### Facility Types and Control of Access

( Listed in Order of Mobility Function )

	Projected	New Location
Freeway		
Expressway (Multilane Divided)		
Boulevard (Multilane Divided)		
Major Thoroughfare (Multilane Undivided)		
Major Thoroughfare (2 Lane)		
Minor Thoroughfare		
Other Features		
Studied Roads		



Full report at:  
[bit.ly/BGMP OCTP](https://bit.ly/BGMP OCTP)



0 0.5 1 Miles

Sheet 1 of 4

Base map date: October 07, 2020

#### Legal Disclaimer

These concepts will need additional analysis to meet state and federal environmental regulations, to determine final locations and designs, and to be funded for implementation. Local zoning or subdivision ordinances may require the dedication of right of way based on the concepts shown on the Comprehensive Transportation Plan and local collector street plans, based on N.C.G.S. § 136-66.2 and § 136-66.10.