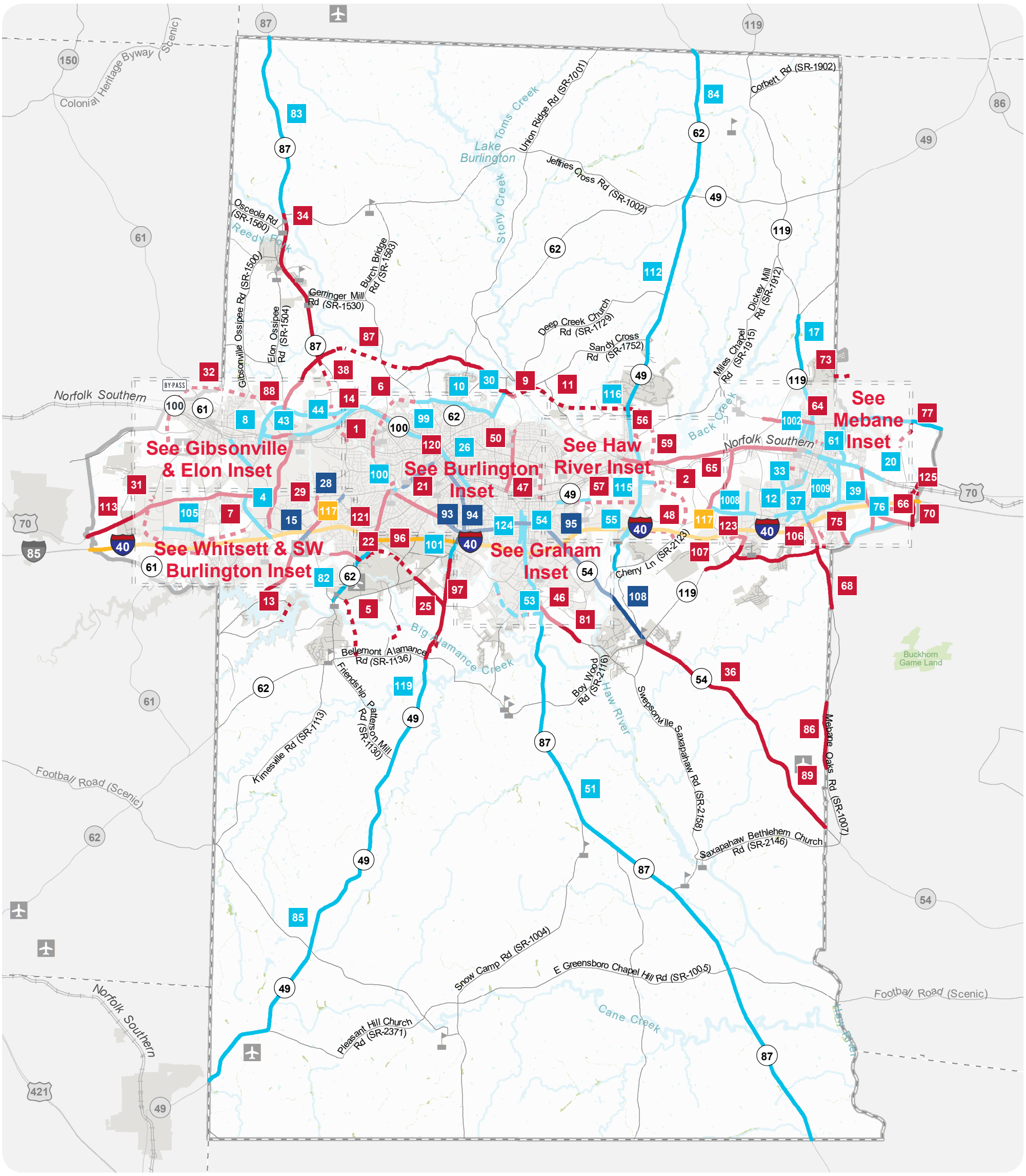

HIGHWAY RECOMMENDATIONS

Proposals that address identified needs through 2045

BGMPO
Burlington - Graham Metropolitan Planning Organization

BURLINGTON-GRAHAM MPO

Comprehensive Transportation Plan

DRAFT
Plan Date: April 07, 2021

Highway Features

	Proposal ID #	Improve	New Location
Congestion / Mobility (e.g., add lanes)	#		
Access Management / Operations (e.g., add median)	#		
Modernization (e.g., widen lanes, add turn lanes)	#		
Other (e.g., safety, economic development)	#		
Interchange	#		
Bridge / Overpass	#		
Intersection	#		
Studied Roads			

STATE OF NORTH CAROLINA DEPARTMENT OF TRANSPORTATION

SCAN ME

Full report at: bit.ly/BGMPOCTP

N

0 1 2 4 Miles

Sheet 2 of 4

Base map date: October 07, 2020

Legal Disclaimer

These concepts will need additional analysis to meet state and federal environmental regulations, to determine final locations and designs, and to be funded for implementation. Local zoning or subdivision ordinances may require the dedication of right of way based on the concepts shown on the Comprehensive Transportation Plan and local collector street plans, based on N.C.G.S. § 136-66.2 and § 136-66.10.

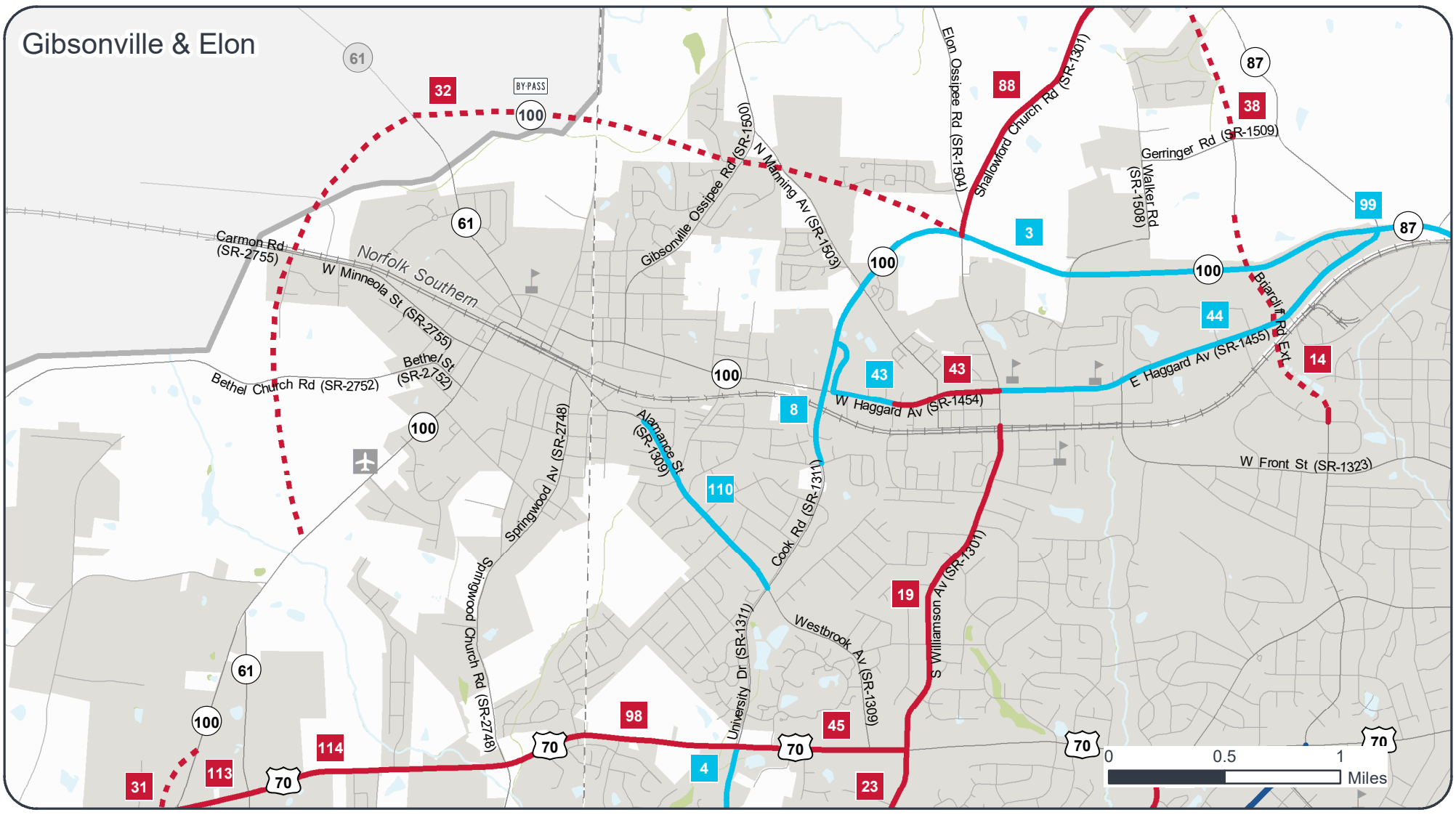

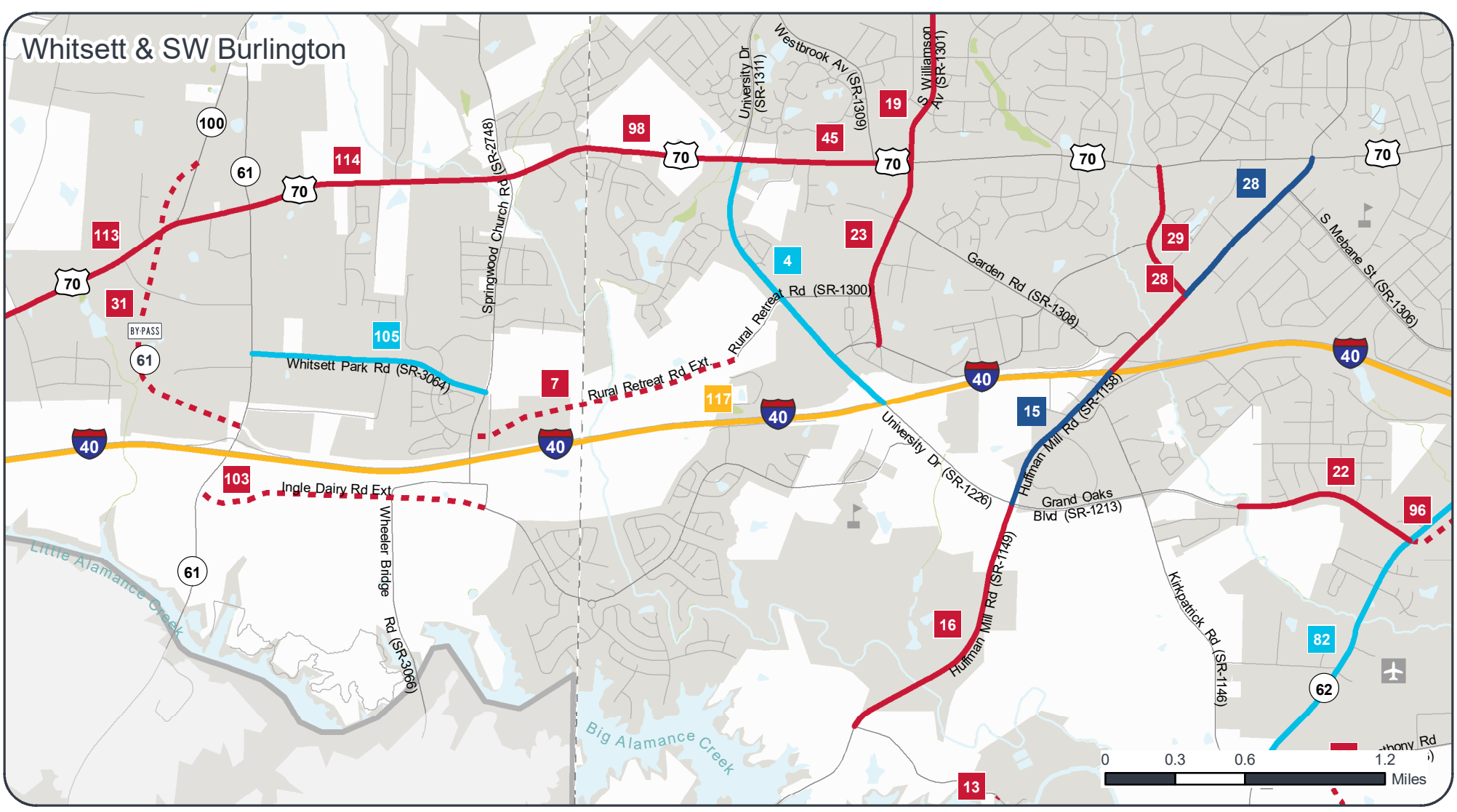

HIGHWAY RECOMMENDATIONS

Proposals that address identified needs through 2045

BGMPO
Burlington - Graham Metropolitan Planning Organization

BURLINGTON-GRAHAM MPO

Gibsonville & Elon and
Whitsett & SW Burlington Insets

Comprehensive Transportation Plan
DRAFT
Plan Date: April 07, 2021

Highway Features

	Proposal ID #	Improve	New Location
Congestion / Mobility (e.g., add lanes)	#		
Access Management / Operations (e.g., add median)	#		
Modernization (e.g., widen lanes, add turn lanes)	#		
Other (e.g., safety, economic development)	#		
Interchange	#		
Bridge / Overpass	#		
Intersection	#		
Studied Roads			

STATE OF NORTH CAROLINA DEPARTMENT OF TRANSPORTATION

SCAN ME

Full report at:
bit.ly/BGMPOCTP

N

Sheet 2A of 4

Base map date: October 07, 2020

Legal Disclaimer

These concepts will need additional analysis to meet state and federal environmental regulations, to determine final locations and designs, and to be funded for implementation. Local zoning or subdivision ordinances may require the dedication of right of way based on the concepts shown on the Comprehensive Transportation Plan and local collector street plans, based on N.C.G.S. § 136-66.2 and § 136-66.10.

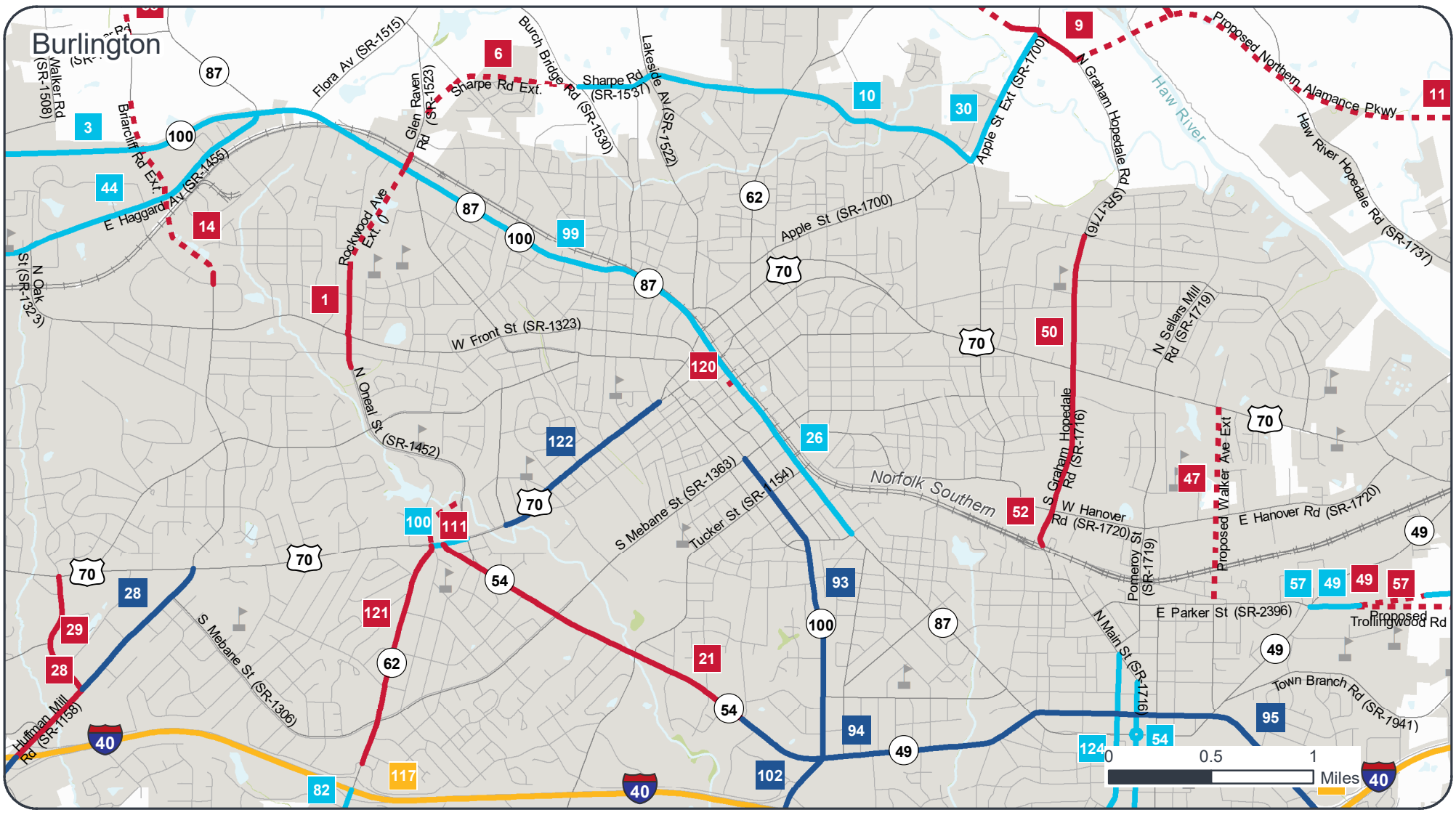

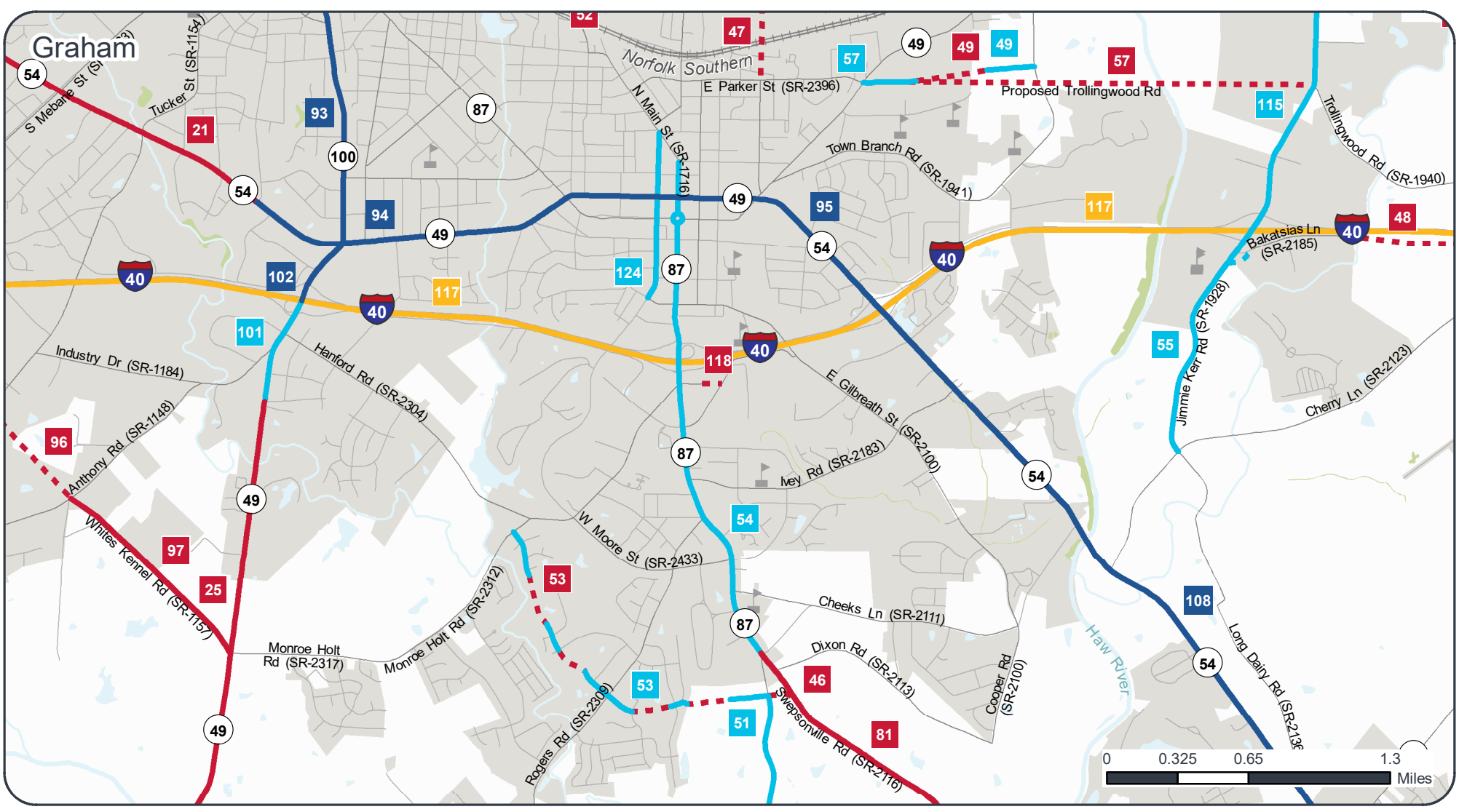

HIGHWAY RECOMMENDATIONS

Proposals that address identified needs through 2045

BGMPO
Burlington - Graham Metropolitan Planning Organization

BURLINGTON-GRAHAM MPO

Burlington and Graham Insets
Comprehensive Transportation Plan

DRAFT
Plan Date: April 07, 2021

Highway Features

	Proposal ID #	Improve	New Location
Congestion / Mobility (e.g., add lanes)	#		
Access Management / Operations (e.g., add median)	#		
Modernization (e.g., widen lanes, add turn lanes)	#		
Other (e.g., safety, economic development)	#		
Interchange	#	□	■
Bridge / Overpass	#	○	●
Intersection	#	△	▲
Studied Roads			

SCAN ME

Full report at:
bit.ly/BGMPOCTP

N

0 0.5 1 Miles

Sheet 2B of 4

Base map date: October 07, 2020

Legal Disclaimer

These concepts will need additional analysis to meet state and federal environmental regulations, to determine final locations and designs, and to be funded for implementation. Local zoning or subdivision ordinances may require the dedication of right of way based on the concepts shown on the Comprehensive Transportation Plan and local collector street plans, based on N.C.G.S. § 136-66.2 and § 136-66.10.

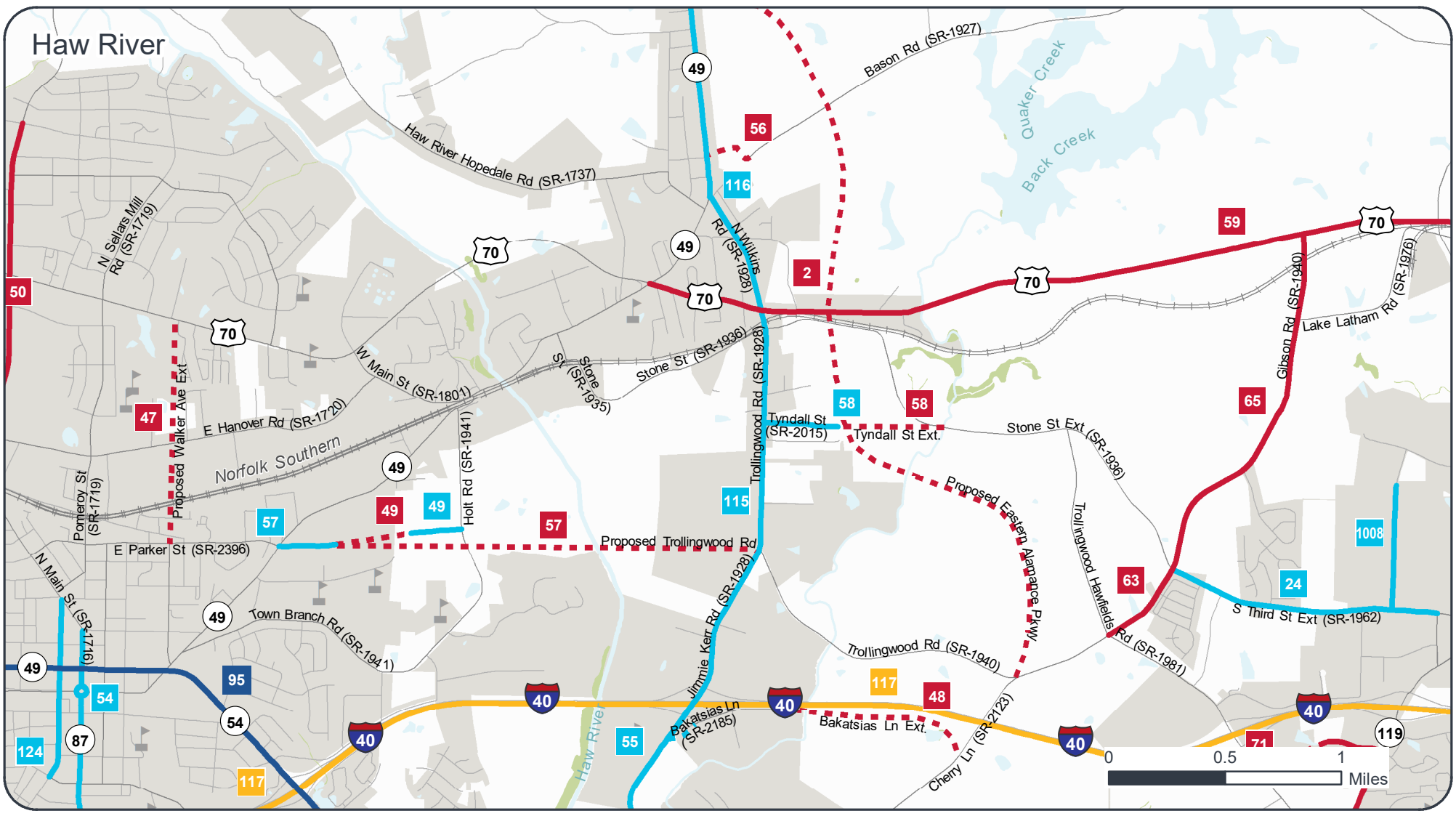

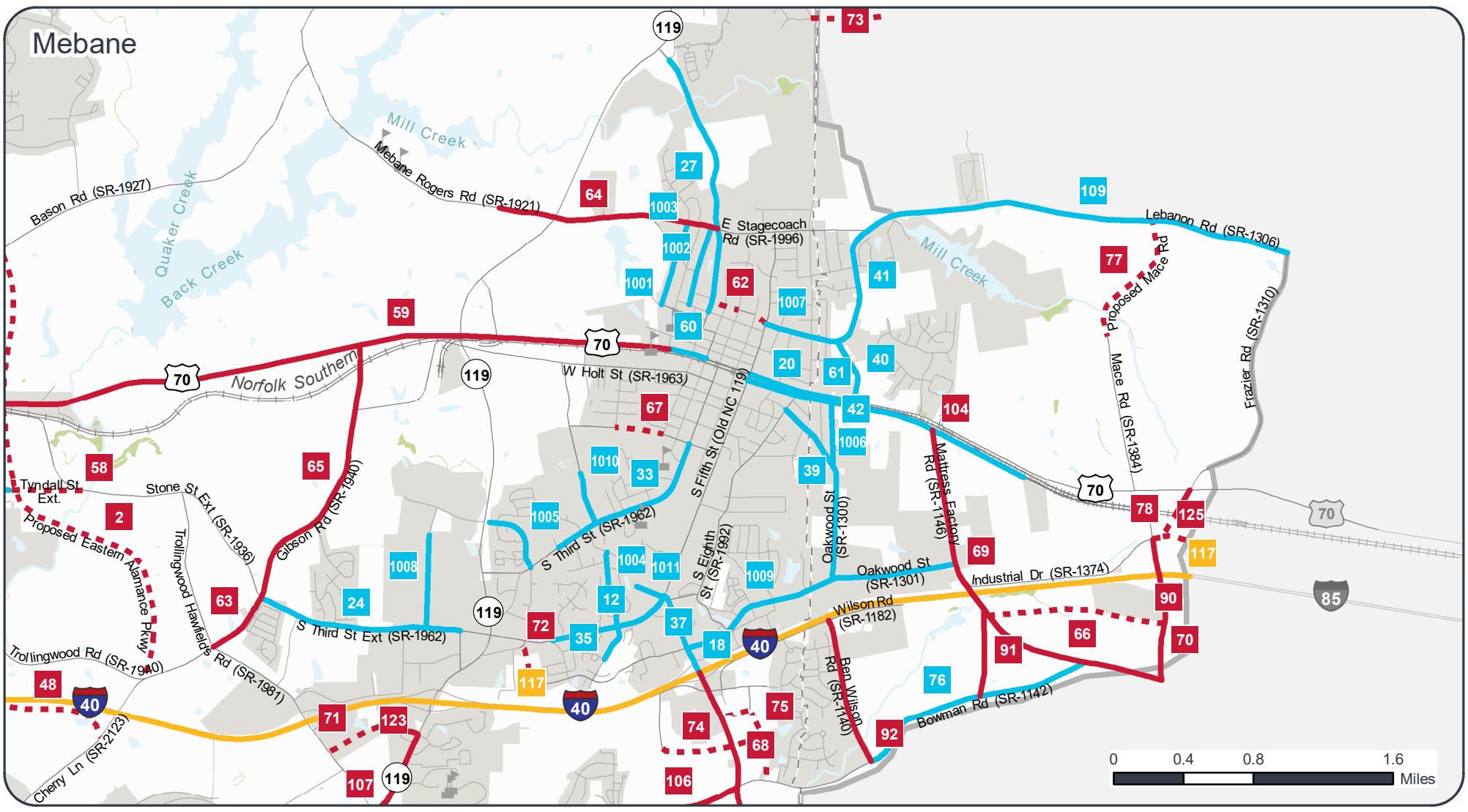

HIGHWAY RECOMMENDATIONS

Proposals that address identified needs through 2045

BGMPO
Burlington - Graham Metropolitan Planning Organization

BURLINGTON-GRAHAM MPO

Haw River and Mebane Insets
Comprehensive Transportation Plan

DRAFT
Plan Date: April 07, 2021

Highway Features

	Proposal ID #	Improve	New Location
Congestion / Mobility (e.g., add lanes)	#		
Access Management / Operations (e.g., add median)	#		
Modernization (e.g., widen lanes, add turn lanes)	#		
Other (e.g., safety, economic development)	#		
Interchange	#		
Bridge / Overpass	#		
Intersection	#		
Studied Roads			

SCAN ME

Full report at:
bit.ly/BGMPOCTP

N

0 0.5 1 Miles

Sheet 2C of 4

Base map date: October 07, 2020

Legal Disclaimer

These concepts will need additional analysis to meet state and federal environmental regulations, to determine final locations and designs, and to be funded for implementation. Local zoning or subdivision ordinances may require the dedication of right of way based on the concepts shown on the Comprehensive Transportation Plan and local collector street plans, based on N.C.G.S. § 136-66.2 and § 136-66.10.