


# Burlington-Graham MPO Highway Project Recommendations

- 1

**Rockwood Ave:**  
*From: Arbor Dr | To: NC 87/NC 100*  
 Upgrade existing to 2 lane with median; bike lanes from Arbor Dr to Front St; MUP on rest; New Location 2 lane road from end of existing road to NC 100/Glen Raven Rd, median, bike lanes
- 2

**Proposed Eastern Alamance Pkwy:**  
*From: Cherry Ln/Trollingwood Rd | To: NC 49*  
 New Location 4 lane road, median
- 3

**NC-100:**  
*From: Haggard Ave (SR 1454) | To: NC 87*  
 Modernize Roadway, add paved shoulder
- 4

**University Dr:**   
*From: I-40/85 | To: US 70*  
 Modernize Roadway, Operational Improvements, Complete Streets, Sidepath, Sidewalk
- 5

**NC 62 Bypass:**  
*From: Anthony Rd/Pinetree Rd | To: Bellemont-Alamance Rd*  
 New Location 4 lane road, median
- 6

**Sharpe Rd Ext.:**  
*From: Sharpe Rd/Burch Bridge Rd | To: Glen Raven Rd*  
 New Location 2 lane road
- 7

**Rural Retreat Rd Ext.:**  
*From: Rural Retreat Rd/Stonecrest Dr | To: Springwood Church Rd*  
 New Location 2 lane road

Highway Class: ■ Congestion ■ Access Management ■ Modernization ■ Other (Safety, etc.) ● Intersection



8

**University Dr:** 

*From: Croftwood Dr | To: NC 100 (University Ave-Haggard Ave ramp)*  
 Modernize Roadway, Sidepath

9

**Northern Alamance Pkwy (North segment):**

*From: Graham Hopedale Rd | To: Lower Hopedale Rd*  
 Widen roadway to 4 lanes (part new location), median

10

**Sharpe Rd:**

*From: Apple St | To: Burch Bridge Rd (SR 1530)*  
 Modernize Roadway

11

**Northern Alamance Pkwy (East Segment):**

*From: NC 49 | To: N Graham Hopedale Rd*  
 New location 4-lane roadway, median

12

**S Fifth St:** 

*From: Foust Rd | To: Mebane Oaks Rd (SR 1007)*  
 Modernize Roadway, Transit corridor

13

**Pond Rd Ext:**

*From: Existing Pond Rd | To: Harris Rd*  
 New Location 2 lane road

14

**Briarcliff Rd Ext.:**

*From: Briarcliff Rd/York Rd | To: Meadowbrook Dr/Powerline Rd*  
 New Location 2 lane road

15


**Huffman Mill Rd:** 


*From: Grand Oaks Blvd (SR 1213) | To: I-40/85*  
 Operations Improvement (possible realignment of sections), median, Transit corridor




**16 Huffman Mill Rd:**  
*From: Harris Rd (SR 1150) | To: University Dr*  
 Widen roadway to 4 lanes, median

**17 NC-119:**  
*From: Mrs White Ln (SR 1918) | To: Lynch Store Rd (SR 1913)*  
 Modernize Roadway, add paved shoulder


**18 Mebane Oaks Rd, I-5711:**   
*From: S 5th St (Old NC 119) | To: I-40/85*  
 Modernize Roadway, Bike lane, Sidewalk, Transit corridor

**19 S Williamson Av:**   
*From: US 70 | To: Lebanon Ave*  
 Widen roadway to 3 lanes, Center Turn Lane, Bike lane, Sidewalk; modernize/improve railroad crossing in Elon (between Trollinger Ave & Lebanon Ave)

**20 E Washington St:**  
*From: S 5th St (Old NC 119) | To: Sargents Path*  
 Modernize Roadway, add paved shoulder

**21 NC-54:**   
*From: US 70 | To: Kilby St*  
 Widen roadway to 3 lanes, Center Turn Lane, Bike lane, Sidewalk

**22 Grand Oaks Blvd:**   
*From: NC 62 | To: Colony Ave*  
 Widen roadway to 4 lanes, median, Bike lane

**23 St Marks Church Rd:**   
*From: Boone Station Rd (SR 1301) | To: US 70*  
 Widen roadway to 4 lanes, median, Sidepath, Bike lane




24

**S Third St Ext:** 

*From: Stone St (SR 1936) | To: Holmes Rd (SR 1980)*

Modernize Roadway, Sidepath, Bike lane, Sidewalk, Transit corridor


25

**NC-49:** 

*From: Belmont Alamance Rd (SR 1136) | To: Henry Rd*

Widen roadway to 4 lanes, median, Sidepath

26

**NC-87:** 

*From: NC 49 | To: US 70 WB (Fisher St)*

Modernize Roadway, Sidepath

27

**N 1st St:** 

*From: W Crawford St | To: Old N 1st St (old NC 119)*

Modernize Roadway, Sidepath, Bike lane, Transit corridor

28

**Huffman Mill Rd:**

*From: I-40/85 | To: Forestdale Dr*

Widen roadway to 4 lanes, median

29

**Forestdale Dr:** 

*From: US 70 | To: Huffman Mill Rd (SR 1158)*

Widen roadway to 4 lanes, median, Sidepath

30

**Apple St Ext:** 

*From: Main St (SR 1716) | To: Elrado St (SR 1715)*

Modernize Roadway, Sidepath

31

**NC 61 Bypass:**

*From: NC 61/Pace Dr | To: NC 100*

New Location 2 lane road



32

**NC 100 Bypass:**

*From: NC 100/Cone Club Rd | To: University Dr/Shallowford Church Rd*

New Location 4 lane road, median. Portion of alignment to be coordinated with Greensboro MPO.

33

**S Third St:** 

*From: Old S 3rd St | To: W Roosevelt St*

Modernize Roadway, Transit corridor

34

**NC-87:**

*From: Shallowford Church Rd (SR 1547) | To: Jeffries Cross Rd (SR 1002)*

Widen roadway to 3 lanes, Center Turn Lane

35

**Mebane Airport Rd:** 

*From: S 5th St (Old NC 119) | To: McGregor Rd*

Add paved shoulder, Sidewalk

36

**NC-54:**   

*From: NC 119 | To: Mineral Springs Rd (SR 2147)*

Widen roadway to 4 lanes, median, Sidepath, Transit corridor

37

**Arrowhead Blvd:** 

*From: Mebane Oaks Rd (SR 1007) | To: Peartree Rd*

Add paved shoulder, Transit corridor

38

**Meadowbrook Dr Ext.:**

*From: Gerring Rd | To: NC 87/Routh/Shallowford Church*

New Location 2 lane road

39

**Oakwood St:**  

*From: Mattress Factory Rd | To: Eleventh St (SR 1381)*

Modernize Roadway, Sidepath, Bike lane



40

**Supper Club Rd:** 

*From: Ninth St (SR 1306) | To: US 70*

Modernize Roadway, Bike lane, Sidewalk

41

**Lebanon Rd:** 

*From: N 9th St/Alamance-Orange Line | To: Stagecoach Rd (SR 1376)*

Modernize Roadway, Sidepath, Bike lane, Sidewalk

42

**S Eleventh St:** 

*From: Washington St (SR 1303) | To: Oakwood St (SR 1300)*

Modernize Roadway, Bike lane, Sidewalk

43

**W Haggard Av:** 

*From: Williamson Ave (SR 1301) | To: NC 70*

Modernize Roadway (MTP project Hwy-45), median, Bike lane, Sidewalk;  
Section from St John St to Williamson Ave: **widen roadway** (MTP proj. Hwy-44).

44

**E Haggard Av:** 

*From: NC 87 | To: N Williamson Ave*

Modernize Roadway, Bike lane, Sidewalk

45

**US-70, U-6010, U-5752:** 

*From: University Dr (SR 1226) | To: Williamson Ave (SR 1301)*

Widen roadway to 4 lanes, median, Sidepath, Sidewalk

46

**Swepsonville Rd:** 

*From: NC 87 | To: E Shannon Dr/Proposed Thompson Rd*

Widen roadway to 3 lanes, Center Turn Lane, Sidepath

47


**Proposed Walker Ave Ext:**



*From: Parker St | To: US 70*

New Location 2 lane road




**48** **Bakatsias Ln Ext.:**  
*From: Existing Bakatsias Ln | To: Cherry Ln*  
 New Location 2 lane road



**49** **Parker St Ext. & Trollinger Rd:**   
*From: Parker St | To: Town Branch Rd (SR 1941)*  
 New Location 2 lane road from end of existing Parker St to Trollinger Rd, then modernize existing Trollinger Rd to Town Branch Rd, **Bike Improvements**, Sidewalk



**50** **N Graham Hopedale Rd, U-6014, EB-5879:**    
*From: Morningside Dr | To: Piedmont Way*  
 Widen roadway to 4 lanes, median, Sidepath, Bike lane

**51** **NC-87:**  
*From: Alamance/Chatham Line | To: Thompson Rd (SR 2316)*  
 Modernize Roadway

**52** **S Graham Hopedale Rd:**   
*From: W River St | To: W Hanover Rd*  
 Widen road to 3 lanes, Sidewalk

**53** **Thompson Rd:**  
*From: Monroe Holt Rd | To: Swepsonville Rd*  
 Fill in the gaps of Thompson Rd (new location roadways), modernize existing sections of Thompson Rd

**54** **NC-87 & N Main St [Graham], EB-5884:**    
*From: Nicks St (SR 2112) | To: Albright Ave*  
 Modernize Roadway, Sidewalk, Transit corridor

**55** **Jimmie Kerr Rd:**    
*From: I-40/85 | To: Cherry Ln (SR 2123)*  
 Modernize Roadway, Sidewalk, Transit corridor




56

**Bason Rd (Relocated):**

*From: Existing Bason Rd | To: NC 49*  
 New location 2-lane road

57

**Proposed Trollingwood Rd:**

*From: NC 49 | To: Jimmy Kerr Rd*   
 New Location 3 lane road, Center Turn Lane

58

**Tyndall St:** 

*From: Trollingwood Rd | To: Stone St Ext.*  
 Existing Tyndall St: Modernize, Sidewalk New Location Tyndall St: New 2 lane road between end of top segment of Tyndall Rd and Stone St Ext, Sidewalk

59

**US-70:**  

*From: NC 49 | To: Charles St*  
 Widen roadway to 4 lanes, median, Sidepath, Bike lane, Sidewalk

60

**US-70:**   

*From: Charles St | To: N 2nd St (Existing NC 119)*  
 Modernize Roadway, Add paved shoulder

61

**US-70:**   

*From: N 5th St (existing NC 119) | To: Supper Club Rd (SR 1304)*  
 Modernize Roadway, Sidepath, Bike lane, Sidewalk, Transit corridor

62

**Proposed Brown St Ext:**

*From: N 1st St | To: N 3rd St*  
 New Location 2 lane road

63

**Gibson Rd:**  

*From: Trollingwood Hawfields Rd (SR 1981) | To: Stone St (SR 1936)*  
 Widen roadway to 3 lanes, Center Turn Lane, Sidewalk, Transit corridor

Highway Class:  Congestion  Access Management  Modernization  Other (Safety, etc.)  Intersection





64

**Mebane Rogers Rd:** 

*From: Cooks Mill Rd | To: N 1st St (existing NC 119)*

Widen roadway to 3 lanes, Center Turn Lane, Sidepath

65

**Gibson Rd:**

*From: Stone St Ext (SR 1936) | To: US 70*

Widen roadway to 3 lanes, Center Turn Lane

66

**West Ten Rd:** 

*From: Rock Quarry Rd (SR 1143) | To: Buckhorn Rd*

Widen roadway to 3 lanes, center turn lane, Sidepath, Sidewalk

67

**Roosevelt St:** 

*From: Roosevelt St/Giles St | To: Roosevelt St/S 1st St*

New 2-lane roadway, Sidepath

68

**Mebane Oaks Rd, I-5711:** 

*From: I-40/85 | To: Cook St*

Widen roadway to 4 lanes, median, Sidepath (part), Bike lane (I-5711 only), Sidewalk, Transit corridor. Coordinate cross-section with Orange County.

69

**Mattress Factory Rd:** 

*From: Washington St (SR 1303) | To: Rock Quarry Rd (SR 1143)*

Widen roadway to 4 lanes, median, Sidepath, Sidewalk

70

**Buckhorn Rd:** 

*From: Industrial Dr (SR 1374) | To: West Ten Rd (SR 1146)*

Widen roadway to 4 lanes, median, Sidepath, Sidewalk. Coordinate with Orange Co. & DCHC MPO.


71

**Lowes Blvd:**

*From: NC 119 | To: Trollingwood Hawfields Rd*


New Location 3 lane road from end of existing Lowes Blvd, Center Turn Lane, improve existing road




**72** **Cameron Ln Ext.:**   
*From: Villas on 5th property line | To: S 5th St*  
 New Location 2 lane road, Sidepath, Sidewalk


**73** **Colonial Way-Old Sourwood Trl Connector:**  
*From: Colonial Way/St Andrews Dr | To: Old Sourwood Trl*  
 New location 2-lane road . Coordinate with Orange County

**74** **Proposed Broadwood Acres Rd:**   
*From: end of existing Broadwood Acres Rd | To: Proposed Woodhaven Dr Ext.*  
 New Location 2 lane road, Sidewalk

**75** **Proposed Woodhaven Dr Ext.:**   
*From: end of existing Woodhaven Dr | To: Old Hillsborough Rd*  
 New Location 2 lane road, Sidewalk

**76** **Bowman Rd:**   
*From: Ten Rd (SR 1146) | To: Ben Wilson Rd (SR 1140)*  
 Modernize Roadway, Sidepath, Sidewalk

**77** **Proposed Mace Rd:**  
*From: Beaver Valley Dr | To: US 70*  
 New Location 2 lane road

**78** **Buckhorn Rd Realignment:**   
*From: existing Buckhorn Rd/Industrial Dr | To: US 70/existing Frazier Rd*  
 Widen roadway to 4 lanes (part new location), median, Sidepath, Sidewalk

**79** **Proposed Bellemont Loop:**  
*From: NC 49 | To: NC 49*  
 New Location 2 lane road



80

**Keck Dr Ext.:***From: Existing Keck Dr | To: Rock Hill Rd*


New Location 2 lane road

81

**Swepsonville Rd:** *From: E Shannon Dr/Proposed Thompson Rd | To: Cooper Rd (SR 2100)*

Widen roadway to 3 lanes, Center Turn Lane, Sidepath

82

**NC-62:** *From: Kirkpatrick Rd (SR 1146) | To: I-40/85*

Modernize Roadway, Sidepath, Sidewalk

83

**NC-87:***From: Jeffries Cross Rd (SR 1002) | To: Alamance/Caswell Line*

Modernize Roadway

84

**NC-62:***From: NC 49 | To: Alamance/Caswell Line*

Modernize Roadway

85

**NC-49:***From: Alamance/Randolph Line | To: Friendship Patterson Mill Rd (SR 1130)*

Modernize Roadway

86

**Mebane Oaks Rd:***From: S Jim Minor Rd | To: Alamance/Orange Line (southmost)*


Widen to 4 lanes, median. Coordinate cross-section with Orange County.


87


**Northern Alamance Pkwy (Central Segment):***From: Lower Hopedale Rd | To: Durham St*


Widen roadway (part new location) to 4 lanes, median




**88 Northern Alamance Pkwy (West Segment)**   
 From: Durham St | To: University Dr  
 Widen roadway (part new location) to 4 lanes, median, Bike lane, Sidewalk


**89 NC-54:**   
 From: Mineral Springs Rd (SR 2147) | To: Alamance/Orange Line  
 Widen roadway to 4 lanes, median, Sidepath, Transit corridor


**90 Proposed Rabbit Run Ln:**   
 From: W Ten Rd | To: Buckhorn Rd  
 New location 2-lane road, sidewalk, sidepath

**91 Rock Quarry Rd:**   
 From: Ten Rd (SR 1146) | To: Bowman Rd (SR 1142)  
 Widen roadway to 3 lanes, Center Turn Lane, Sidepath, Sidewalk

**92 Ben Wilson Rd:**   
 From: Bowman Rd (SR 1142) | To: Ben Wilson Rd (SR 1182)  
 Widen roadway to 3 lanes, Center Turn Lane, Sidepath, Sidewalk


**93 NC-100 & Maple Ave:**   
 From: S Mebane St | To: NC 49  
 Access Management Improvements, Bike lane

**94 NC-54/49, EB-5887:**   
 From: NC 54/Kilby St | To: NC 87/W Elm St  
 Kilby St to NC 49 (on Chapel Hill Rd): Access Management Improvements, Bike lane, Sidewalk  
 NC 49/NC 54 to NC 87/W Elm St (on W Harden St): Access Management Improvements, Sidepath, Sidewalk


**95 NC-54, EB-5887:**   
 From: NC 100 (W Elm St) | To: Woody Dr  
 Access Management Improvements, Sidewalk

Highway Class:  Congestion  Access Management  Modernization  Other (Safety, etc.)  Intersection





**96** **Proposed Grand Oaks Blvd Ext.:**   
*From: Whites Kennel Rd | To: NC 62*  
 New Location 4 lane road, median, Bike lane, Sidewalk


**97** **Whites Kennel Rd:**  
*From: NC 49 | To: Anthony Rd (SR 1148)*  
 Widen roadway to 4 lanes, median


**98** **US-70, R-2910:**   
*From: Lewis St (SR 2748) | To: University Dr (SR 1226)*  
 Widen roadway to 4 lanes, median, Sidepath, Sidewalk

**99** **NC-87:**   
*From: US 70 EB (Church St) | To: Haggard Ave (SR 1455)*  
 Modernize Roadway, Sidepath, Sidewalk

**100** **US-70:**   
*From: NC 62 | To: Overbrook Rd*  
 Intersection improvements, add additional turn lanes, intersection improvements on S ONeal St at NC 54; Sidepath on both sides of US 70.

**101** **NC-49:**   
*From: Henry Rd | To: I-40/85*  
 Modernize Roadway, Sidepath

**102** **NC-49:**   
*From: I-40/85 | To: NC 54*  
 Access Management Improvements, Sidepath, Sidewalk

**103** **Ingle Dairy Rd Ext:**   
*From: Ingle Dairy Rd/Elmdale Rd | To: NC 61/Konica Dr*  
 New Location 2 lane road, Sidepath



104

**Mattress Factory Rd Ext:** 

*From: US 70 | To: E Washington St*

Widen roadway to 3 lanes, Center Turn Lane, Sidepath, Sidewalk

105

**Whitsett Park Rd:**

*From: NC 61 | To: Lewis St (SR 2748)*

Modernize Roadway

106

**Old Hillsborough Rd:** 

*From: NC 119 | To: Mebane Oaks Rd (SR 1007)*

Widen roadway to 3 lanes, Center Turn Lane, Sidepath

107

**NC-119, U-6013:** 

*From: Kimrey Rd (SR 2125) | To: Hawfields Middle School Dr*

Widen roadway to 4 lanes, median, Sidepath, Sidewalk

108

**NC-54:** 

*From: Woody Dr (SR 2106) | To: NC 119*

Access Management Improvements, remove center turn lane and add median where warranted, Sidepath, Sidewalk, Transit corridor

109

**Lebanon Rd:** 

*From: Stagecoach Rd (SR 1376) | To: Frazier Rd (SR 1310)*

Modernize Roadway, Sidepath

110

**Alamance St, Westbrook Av:** 

*From: Westmill Ln | To: University Dr (SR 1311)*

Modernize Roadway, Bike lane, Sidewalk

111

**NC 62 Extension:** 

*From: US 70/NC 62 | To: ONeal St*

New Location 3-lane roadway, Sidepath, Sidewalk




112

**NC-49:**


*From: Green Level Church Rd | To: NC 49*  
 Modernize Roadway

113

**US-70:** 


*From: Proposed Rock Creek Greenway/MPO western boundary | To: NC 61*  
 Widen to 4 lanes, median, Sidepath

114

**US-70:** 

*From: NC 61 | To: Lewis St (SR 2748)*  
 Widen roadway to 4 lanes, median, Sidepath

115

**Trollingwood Rd & Jimmie Kerr Rd:** 


*From: US 70 | To: I-40/85 (Exit 150)*  
 Modernize Roadway, Sidewalk

116

**NC-49:**

*From: Wilkins Rd (SR 1928) | To: Green Level Church Rd*  
 Modernize Roadway

117

**I-40/I-85:** 


*From: western MPO Boundary | To: eastern MPO Boundary*  
 ITS Upgrades, Transit corridor

118

**Bruce Turney St Extension:**

*From: end of Bruce Turney Rd | To: E Crescent Square Dr*  
 New Location 2 lane road

119

**NC-49:** 

*From: Friendship Patterson Mill Rd (SR 1130) | To: Bellemont Alamance Rd (SR 1136)*  
 Modernize Roadway, Sidepath





120

**Main St Reconnection:**  

*From: W Front St | To: E Webb Ave*

New 2-lane roadway to reconnect Main St in Burlington, moving the Historic Depot, diverting traffic from US 70. Intersection improvements at W Front St and E Webb Ave intersections.



121

**NC-62, U-5844:**  

*From: Kirkwood Dr | To: US 70*

Kirkwood Dr to Mebane St - add median, Sidepath, Sidewalk  
 Mebane St to US 70 - 2 lanes + median, Sidepath, Sidewalk

122

**US-70, U-6009:**  

*From: Tarleton Ave | To: Fisher St*

Convert to 2-lane divided with median, Sidepath, Bike lane, Sidewalk (section from Tarleton Ave to S Main St: 4-lane divided with Access Management improvements)

123

**NC-119, U-6013:**  

*From: Hawfields Middle School Dr | To: Lowes Blvd*

Widen roadway to 4 lanes, median, Sidepath, Sidewalk

124

**S Maple St:** 

*From: W Gilbreath St | To: NC 49*

Modernize Roadway, Sidewalk

125

**New Collector Rd (east-west):**

*From: Relocated Buckhorn Rd | To: eastern MPO boundary*

New location 2-lane roadway (from Efland-Buckhorn-Mebane Access Management Plan)

201

**Tucker St:**

*Intersection: I-40/85*

New Interchange

202

**Mattress Factory Rd:**

*Intersection: I-40/85*

New Interchange





- 203** **I-40/85:**  
*Intersection: University Dr*  
Intersection Improvements
  
- 204** **NC 54:**  
*Intersection: US 70*  
Intersection Improvements
  
- 205** **NC 54:**  
*Intersection: NC 119*  
Intersection Improvements
  
- 206** **Trollinger Ave [Elon]:**  
*Intersection: Lebanon/Williamson Ave & RR*  
Intersection Improvements
  
- 207** **Trollinger Ave [Elon]:**  
*Intersection: Lebanon Ave/Oak St/RR*  
Intersection Improvements
  
- 208** **Westbrook Rd:**  
*Intersection: University Dr*  
Intersection Improvements
  
- 209** **Haggard Ave:**  
*Intersection: Oak St/Sheridan Pl*  
Intersection Improvements
  
- 210** **Haggard Ave:**  
*Intersection: Manning Ave*  
Intersection Improvements



- 211

**NC 61:**  
*Intersection: Whitsett Park*  
 Intersection Improvements
- 212

**NC 54:**  
*Intersection: Maple St*  
 Intersection Improvements
- 213

**NC 49/54/87 (Harden St):**  
*Intersection: NC 87 (Webb Ave)/W Elm St*  
 Intersection Improvements
- 214

**Providence Rd:**  
*Intersection: Washington St*  
 Intersection Improvements
- 215

**NC 87:**  
*Intersection: Swepsonville Rd/Nicks St*  
 Intersection Improvements
- 216

**NC 54:**  
*Intersection: Wormranch Rd*  
 Intersection Improvements
- 217

**Monroe Holt Rd:**  
*Intersection: Hanford Rd*  
 Intersection Improvements
- 218

**Lebanon Rd:**  
*Intersection: Stagecoach Rd*  
 Intersection Improvements



**219** **NC 54:**  
*Intersection: Mt Willen Rd/Salem Church Rd*  
 Intersection Improvements

**220** **NC 54:**  
*Intersection: Mineral Springs Rd*  
 Intersection Improvements

**222** **Ben Wilson Rd:**  
*Intersection: Bowman Rd*  
 Intersection Improvements

**223** **Buckhorn Rd:**  
*Intersection: West Ten Rd*  
 Intersection Improvements

**224** **Buckhorn Rd:**  
*Intersection: Industrial Dr*  
 Intersection Improvements

**225** **Garden Rd:**  
*Intersection: Boone Station Dr*  
 Intersection Improvements

**226** **US 70:**  
*Intersection: Springwood Church Rd*  
 Intersection Improvements

**227** **NC 54:**  
*Intersection: Tucker St*  
 Intersection Improvements



- 228** **Anthony Rd:**  
*Intersection: Industry Dr*  
 Intersection Improvements
- 229** **NC 49:**  
*Intersection: Monroe Holt Rd*  
 Intersection Improvements
- 230** **NC 100 (University Dr), U-6214:**  
*Intersection: W Webb Ave & E Haggard Ave*  
 Intersection Improvements
- 231** **NC 62:**  
*Intersection: Anthony Rd*  
 Intersection Improvements
- 232** **US 70:**  
*Intersection: N Main St [Burlington]/Holly St*  
 Intersection Improvements
- 233** **US 70:**  
*Intersection: Brightwood Church Rd/Penn Lo Dr*  
 Intersection Improvements
- 234** **US 70:**  
*Intersection: Woodlawn Rd*  
 Intersection Improvements
- 235** **US 70:**  
*Intersection: Ashley Woods Dr*  
 Intersection Improvements



236

**NC 100:***Intersection: Huffine St*

Intersection Improvements

237

**Huffine St:***Intersection: Alamance St*

Intersection Improvements

238

**Springwood Ave:***Intersection: Alamance St/E Railroad Ave/Burke St*

Intersection Improvements

239

**Jimmie Kerr Rd:***Intersection: ACC Driveway*

Intersection Improvements

240

**NC 87:***Intersection: Gerring Mill Rd*

Intersection Improvements

241

**I-40/85, I-6062:***Intersection: Trollingwood-Hawfields Rd*

Intersection Improvements

242

**NC 62, U-6114:***Intersection: Bonnie Ln*

Intersection Improvements

243

**NC 87, U-6182:***Intersection: Flora Ave*

Intersection Improvements



- 244

**NC 49, U-6183:**  
*Intersection: Wilkins Rd/Bason Rd*  
 Intersection Improvements
- 245

**NC 54, U-6184:**  
*Intersection: S ONeal St*  
 Intersection Improvements
- 1001

**N Carr St:**

*From: Woodlawn Dr | To: Carr St (SR 1952)*  
 Modernize Roadway, Bike lane, Sidewalk
- 1002

**N Wilba Rd:**

*From: Crawford St | To: Stagecoach Rd (SR 1996)*  
 Modernize Roadway
- 1003

**N Carr St:**

*From: Woodlawn Dr | To: W Stagecoach Rd*  
 Modernize Roadway, Bike lane, Sidewalk
- 1004

**London Ln:**

*From: S 5th St (Old NC 119) | To: Emerson Dr*  
 Modernize Roadway, Bike lane, Sidewalk
- 1005

**Fieldstone Dr:**

*From: Third St (SR 1962) | To: Dead-End*  
 Modernize Roadway
- 1006

**E Oakwood St:**

*From: 8th St Ext | To: Eleventh St*  
 Modernize Roadway, Sidepath, Bike lane, Sidewalk



1007

**E Brown St:** 

*From: Fifth St | To: N 9th St/Alamance-Orange Line*  
 Modernize Roadway, Bike lane, Sidewalk

1008

**Corporate Park Dr:** 

*From: Third St (SR 1962) | To: Proposed Greenway*  
 Modernize Roadway, Transit corridor

1009

**Arrowhead Blvd:** 

*From: Peartree Rd | To: Oakwood St (SR 1301)*  
 Add paved shoulder, Transit corridor

1010

**Corregidor St:** 

*From: New Corregidor St | To: Third St (SR 1962)*  
 Modernize Roadway, Transit corridor

1011

**Falcon Ln:** 

*From: S 5th St (Old NC 119) | To: DEAD-END*  
 Modernize Roadway, Bike lane, Sidewalk

